

Twin-Brooks

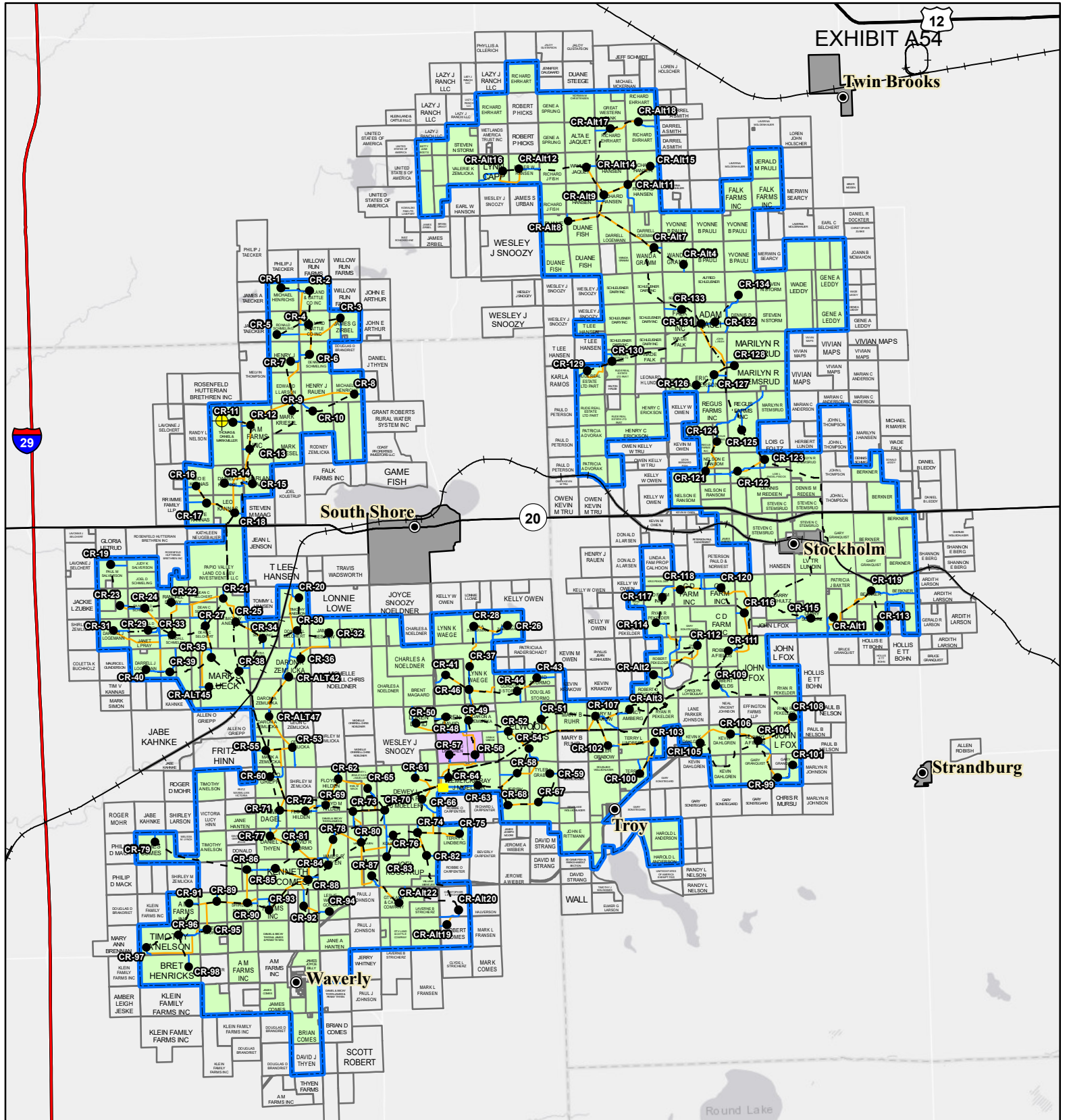
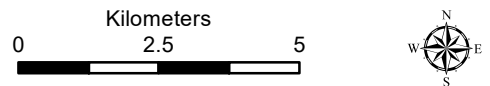
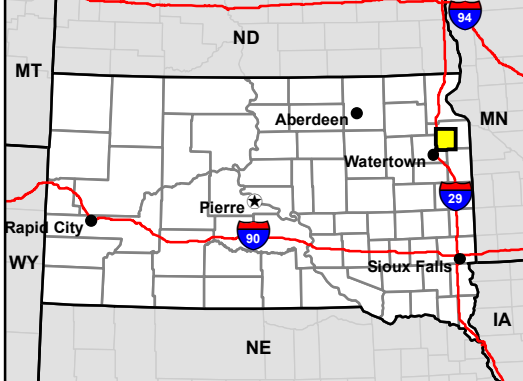


Figure 3a. Project Map

Crowned Ridge Wind Farm

- MET Tower
- Turbine
- City
- Access Road
- Collector Line
- Crane Path
- Railroad
- Interstate Highway
- U.S. Highway
- State Highway
- O&M Facility/ Substation
- Town Boundary
- Project Boundary
- Parcel Boundary
- Lease Status**
- Leased, Signed
- Under Option but Likely to Expire/Not Resign



Base Map: World Light Gray Canvas Base
 Sources: Esri, HERE, Garmin, © OpenStreetMap contributors, and the GIS user community
 Codington and Grant Counties, South Dakota