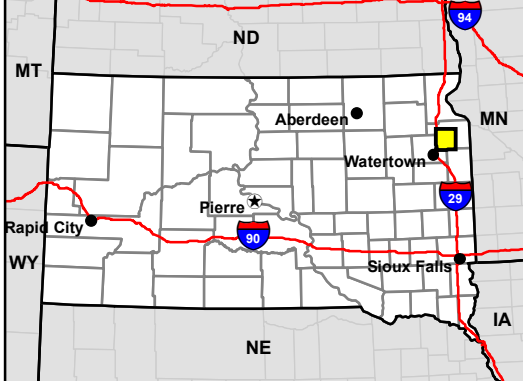


**Figure 3a. Project Map**  
Crowned Ridge Wind Farm

- MET Tower
- Turbine
- City
- Access Road
- Collector Line
- Crane Path
- Railroad
- Interstate Highway
- U.S. Highway
- State Highway
- O&M Facility/ Substation
- Town Boundary
- Project Boundary
- Parcel Boundary
- Lease Status**
- Leased, Signed
- Pending Approval
- Under Option but Likely to Expire/Not Resign



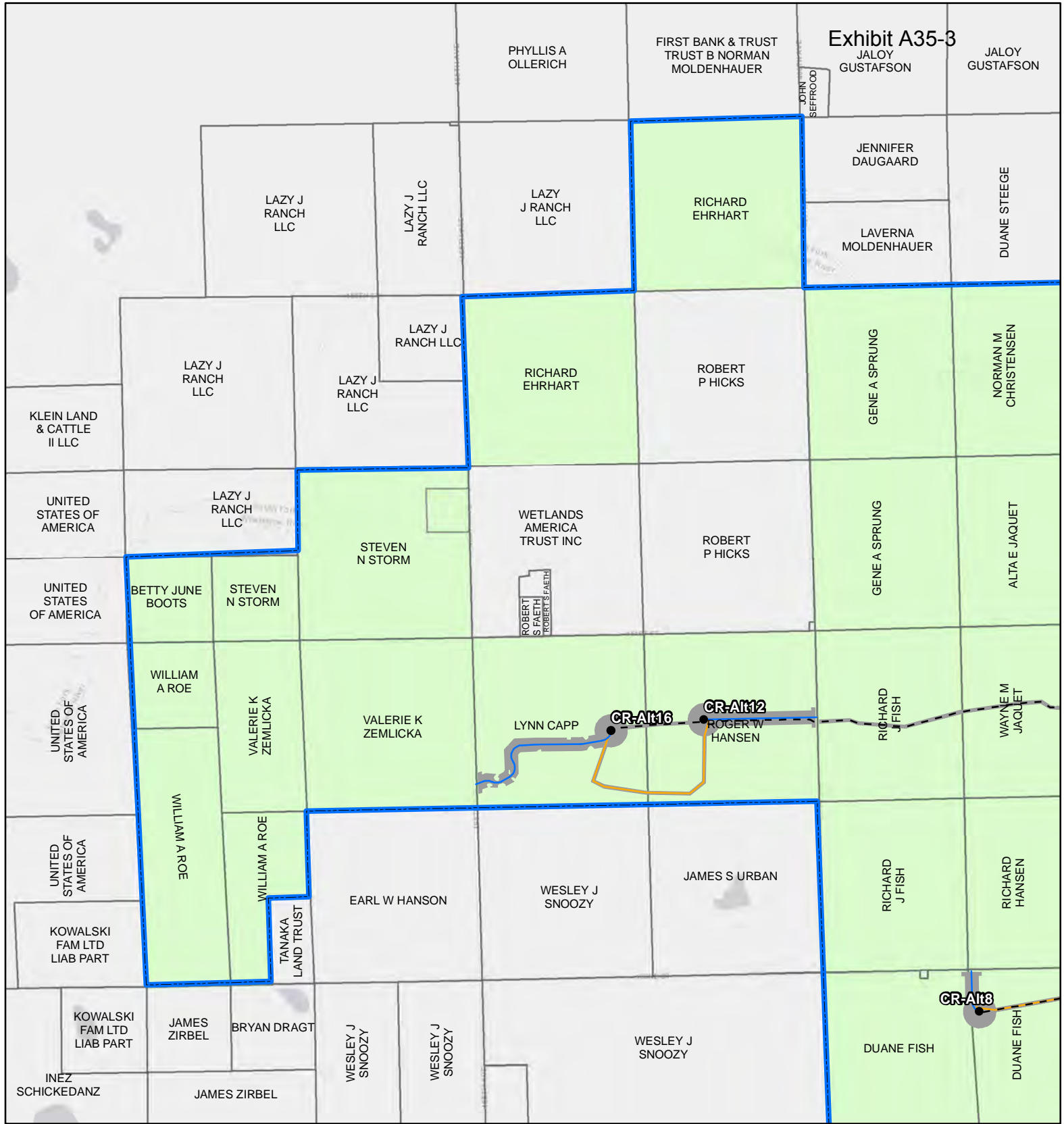
Kilometers  
0 2.5 5

Miles  
0 2.5 5

Base Map: World Light Gray Canvas Base  
Sources: Esri, HERE, Garmin, © OpenStreetMap contributors, and the GIS user community  
Codington and Grant Counties, South Dakota

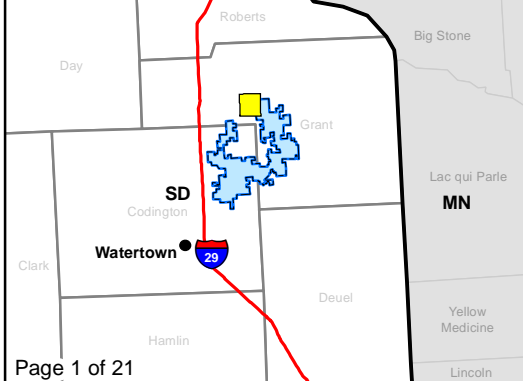
Page 000001 **SWCA**  
ENVIRONMENTAL CONSULTANTS

Projection: NAD 1983 UTM Zone 14N



**Figure 3a. Project Map**  
Crowned Ridge Wind Farm

- Turbine
  - ⊕ MET Tower
  - City
  - Access Road
  - - - Collector Line
  - Crane Path
  - Railroad
  - O&M Facility/Substation
  - Batch Plant
  - Laydown Yard
  - Construction Easement
  - ▭ Parcel Boundary
  - ▭ Project Boundary
  - ▭ County Boundary
- Lease Status**
- Leased, Signed
  - Pending
  - Under Option but Likely to Expire/Not Resign



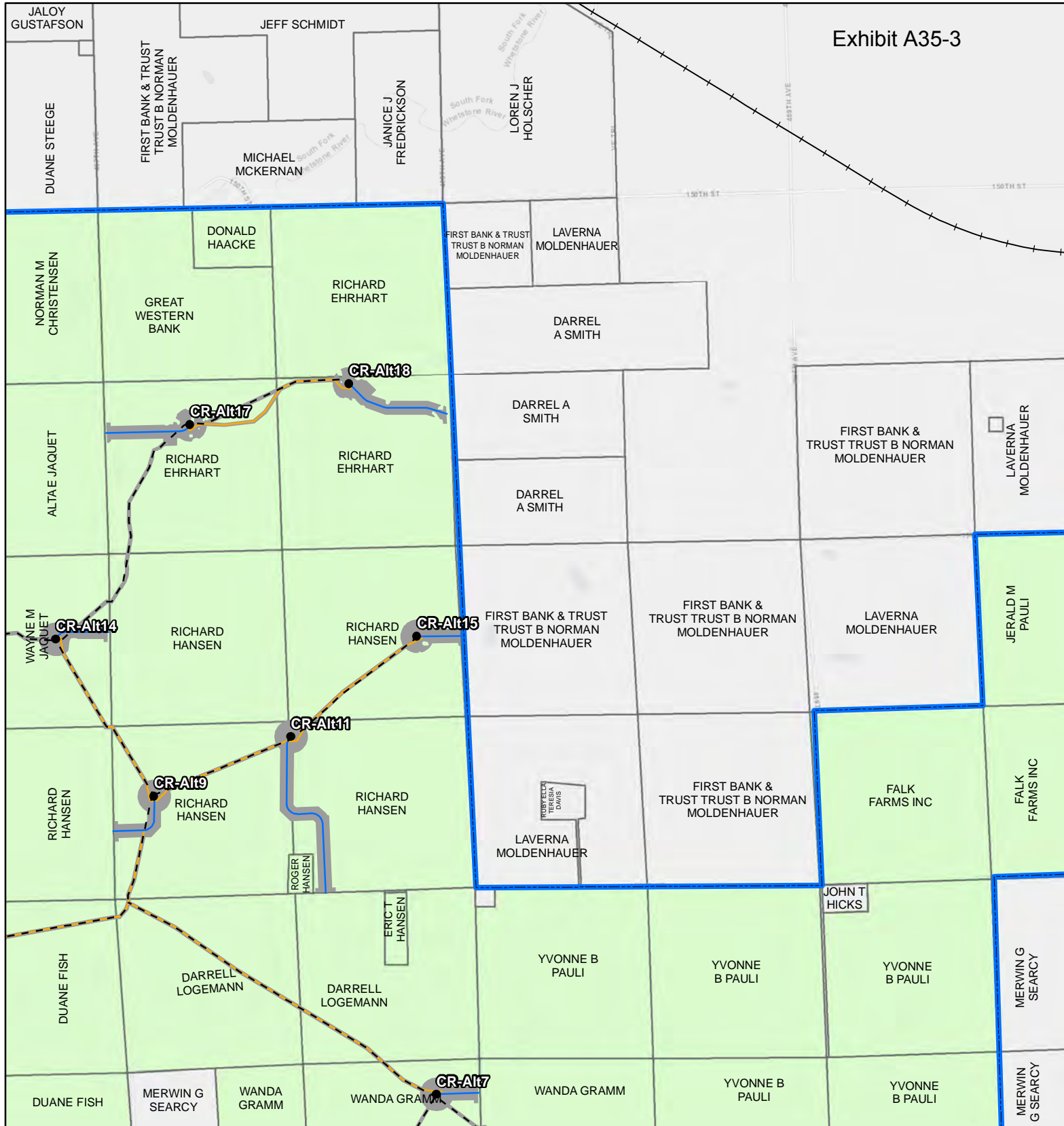
Kilometers  
0 0.5 1

Miles  
0 0.25 0.5

Service Layer Credits: Esri, HERE, Garmin, © OpenStreetMap contributors, and the GIS user community  
Quadrangle: Antelope Valley (1973), Twin Brooks (1973)  
Township/Range: T120N, R51W, T120N, R50W  
Grant County, South Dakota

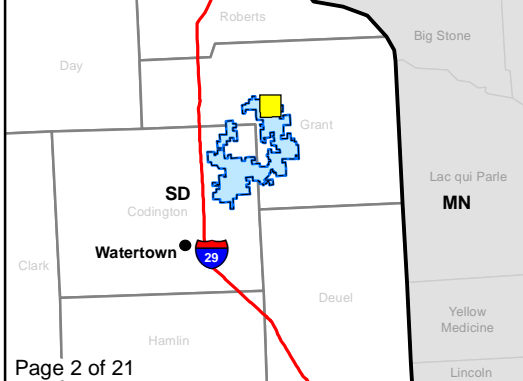
Page 000002 **SWCA**  
ENVIRONMENTAL CONSULTANTS

Projection: NAD 1983 UTM Zone 14N



**Figure 3a. Project Map**  
Crowned Ridge Wind Farm

- Turbine
  - ⊕ MET Tower
  - City
  - Access Road
  - - - Collector Line
  - Crane Path
  - Railroad
  - O&M Facility/ Substation
  - Batch Plant
  - Laydown Yard
  - Construction Easement
  - ▭ Parcel Boundary
  - ▭ Project Boundary
  - ▭ County Boundary
- Lease Status**
- Leased, Signed
  - Pending
  - Under Option but Likely to Expire/Not Resign



Kilometers  
0 0.5 1

Miles  
0 0.25 0.5

Service Layer Credits: Esri, HERE, Garmin, © OpenStreetMap contributors, and the GIS user community  
Quadrangle: Twin Brooks (1973)

Township/Range: T120N, R50W

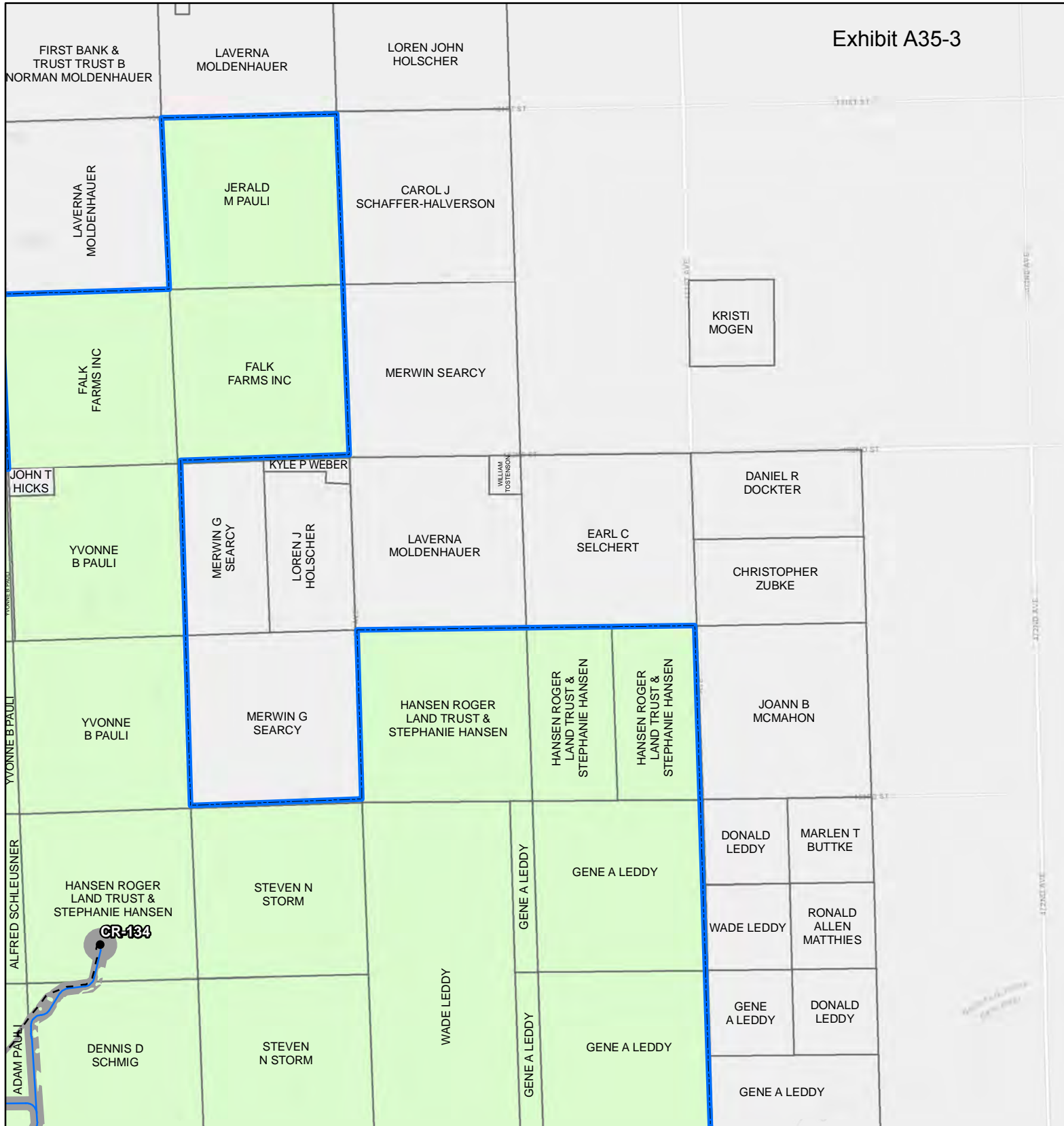
Grant County, South Dakota

Page 000003

Projection: NAD 1983 UTM Zone 14N

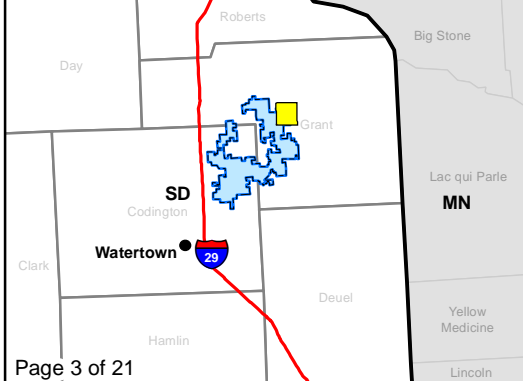
**SWCA**  
ENVIRONMENTAL CONSULTANTS





**Figure 3a. Project Map**  
Crowned Ridge Wind Farm

- Turbine
  - ⊕ MET Tower
  - City
  - Access Road
  - - - Collector Line
  - Crane Path
  - Railroad
  - O&M Facility/ Substation
  - Batch Plant
  - Laydown Yard
  - Construction Easement
  - ▭ Parcel Boundary
  - ▭ Project Boundary
  - ▭ County Boundary
- Lease Status**
- Leased, Signed
  - Pending
  - Under Option but Likely to Expire/Not Resign



0 0.5 1  
Kilometers

0 0.25 0.5  
Miles

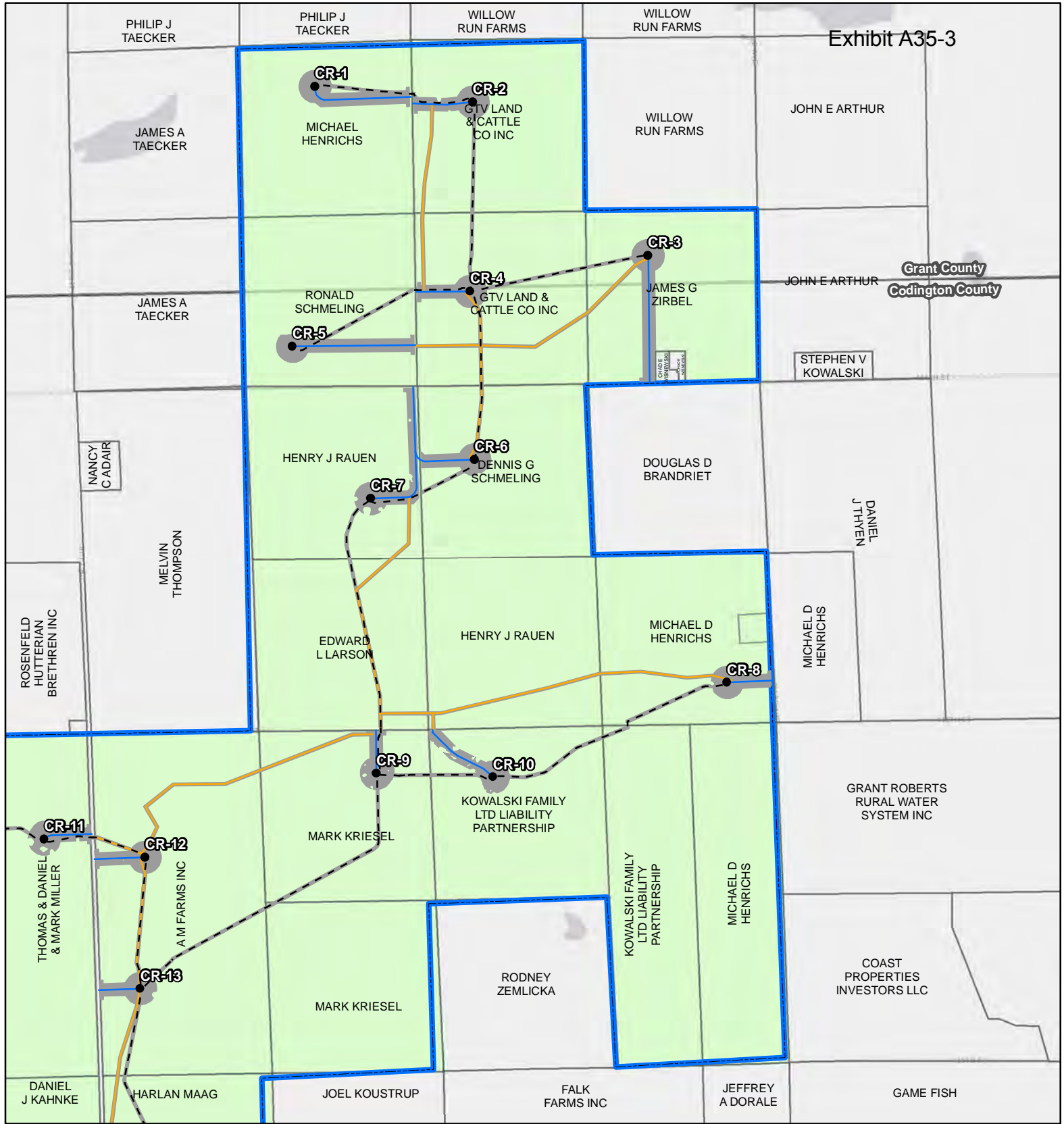
Service Layer Credits: Esri, HERE, Garmin, © OpenStreetMap contributors, and the GIS user community  
Quadrangle: Twin Brooks (1973)

Township/Range: T120N, R50W

Grant County, South Dakota

Page 000004 **SWCA**  
ENVIRONMENTAL CONSULTANTS

Projection: NAD 1983 UTM Zone 14N



**Figure 3a. Project Map**  
Crowned Ridge Wind Farm

- Turbine
  - ⊕ MET Tower
  - City
  - Access Road
  - - - Collector Line
  - Crane Path
  - Railroad
  - O&M Facility/Substation
  - Batch Plant
  - Laydown Yard
  - Construction Easement
  - ▭ Parcel Boundary
  - ▭ Project Boundary
  - ▭ County Boundary
- Lease Status**
- Leased, Signed
  - Pending
  - Under Option but Likely to Expire/Not Resign



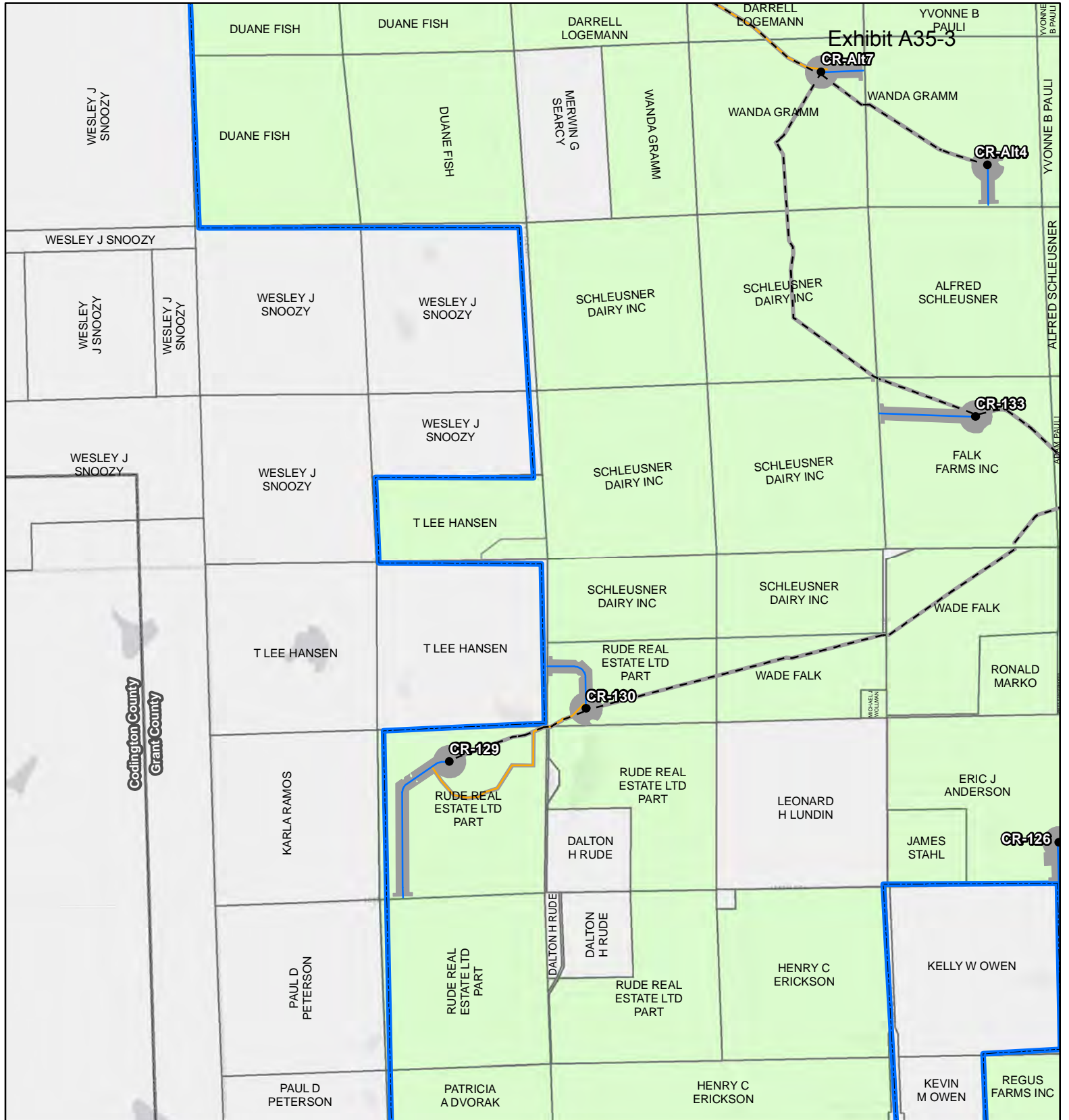
**Kilometers**  
0 0.5 1

**Miles**  
0 0.25 0.5

Service Layer Credits: Esri, HERE, Garmin, © OpenStreetMap contributors, and the GIS user community  
 Quadrangle: Antelope Valley (1973), South Shore (1973)  
 Township/Range: T120N, R51W, T119N, R51W,  
 Codington and Grant Counties, South Dakota

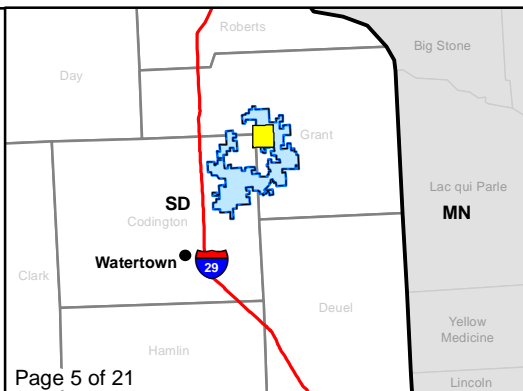
**Page 000005** **SWCA**  
ENVIRONMENTAL CONSULTANTS

Projection: NAD 1983 UTM Zone 14N



**Figure 3a. Project Map**  
Crowned Ridge Wind Farm

- Turbine
  - ⊕ MET Tower
  - City
  - Access Road
  - - - Collector Line
  - Crane Path
  - Railroad
  - O&M Facility/Substation
  - Batch Plant
  - Laydown Yard
  - Construction Easement
  - ▭ Parcel Boundary
  - ▭ Project Boundary
  - ▭ County Boundary
- Lease Status**
- Leased, Signed
  - Pending
  - Under Option but Likely to Expire/Not Resign



Kilometers  
0 0.5 1

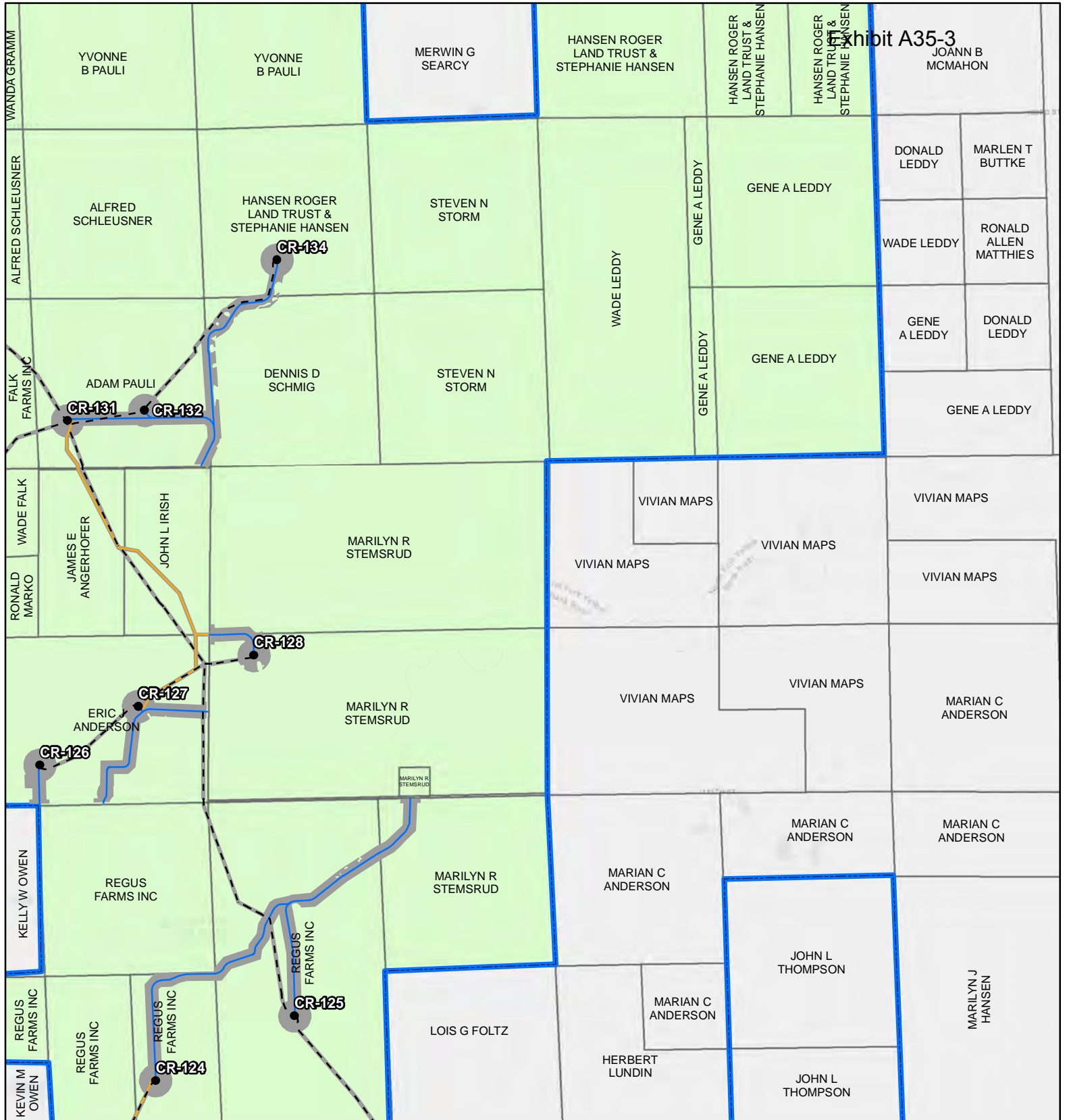
Miles  
0 0.25 0.5

Service Layer Credits: Esri, HERE, Garmin, © OpenStreetMap contributors, and the GIS user community  
 Quadrangle: Antelope Valley (1973), Twin Brooks (1973)  
 Township/Range: T120N, R51W, T120N, R50W, T119N, R51W, T119N, R50W  
 Codrington and Grant Counties, South Dakota

Page 000006 **SWCA**  
ENVIRONMENTAL CONSULTANTS

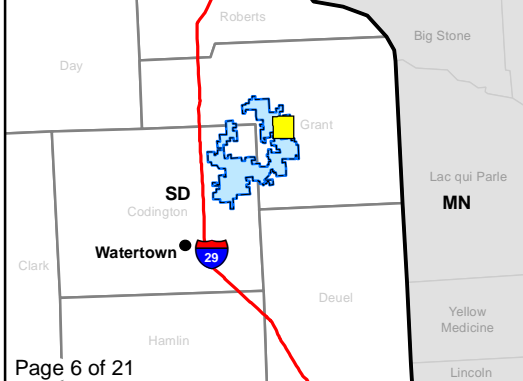
Projection: NAD 1983 UTM Zone 14N





**Figure 3a. Project Map**  
Crowned Ridge Wind Farm

- Turbine
  - ⊕ MET Tower
  - City
  - Access Road
  - - - Collector Line
  - Crane Path
  - Railroad
  - O&M Facility/Substation
  - Batch Plant
  - Laydown Yard
  - ▭ Construction Easement
  - ▭ Parcel Boundary
  - ▭ Project Boundary
  - ▭ County Boundary
- Lease Status**
- Leased, Signed
  - Pending
  - Under Option but Likely to Expire/Not Resign



0 0.5 1  
Kilometers

0 0.25 0.5  
Miles

Service Layer Credits: Esri, HERE, Garmin, © OpenStreetMap contributors, and the GIS user community  
 Quadrangle: Twin Brooks (1973), Stockholm (1973)  
 Township/Range: T120N, R50W, T119N, R50W  
 Grant County, South Dakota

Page 000007 **SWCA**  
ENVIRONMENTAL CONSULTANTS

Projection: NAD 1983 UTM Zone 14N

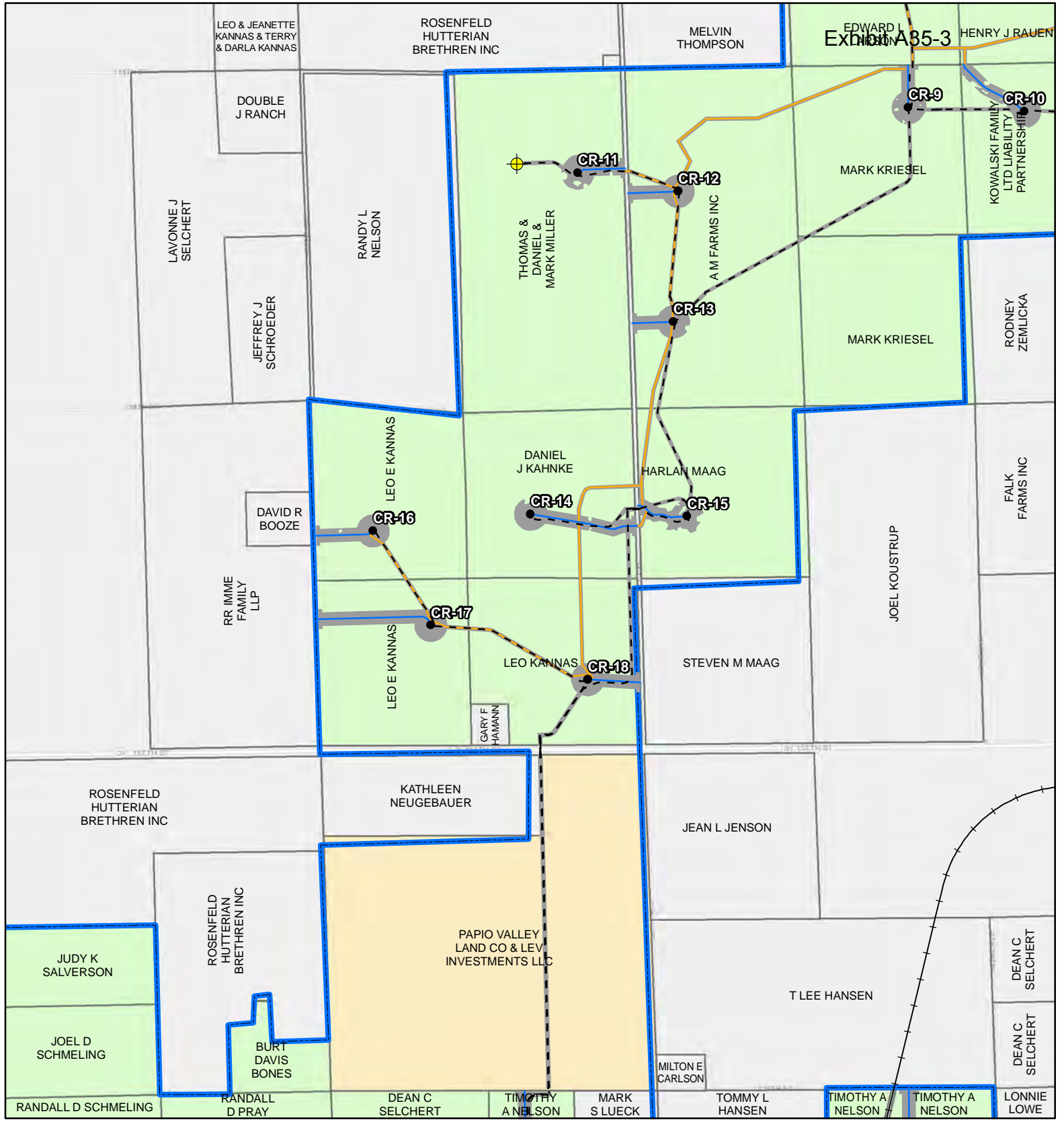
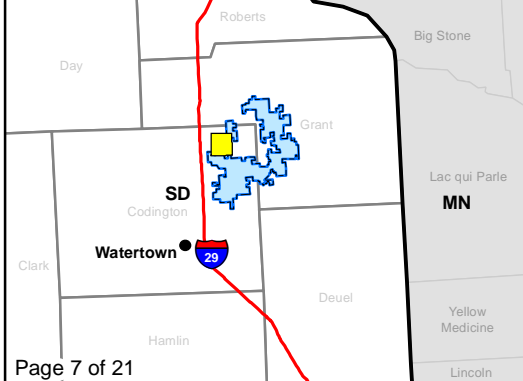


Exhibit A85-3

**Figure 3a. Project Map**  
Crowned Ridge Wind Farm

- Turbine
  - ⊕ MET Tower
  - City
  - Access Road
  - - - Collector Line
  - Crane Path
  - Railroad
  - O&M Facility/ Substation
  - Batch Plant
  - Laydown Yard
  - Construction Easement
  - ▭ Parcel Boundary
  - ▭ Project Boundary
  - ▭ County Boundary
- Lease Status**
- Leased, Signed
  - Pending
  - Under Option but Likely to Expire/Not Resign



Kilometers  
0 0.5 1

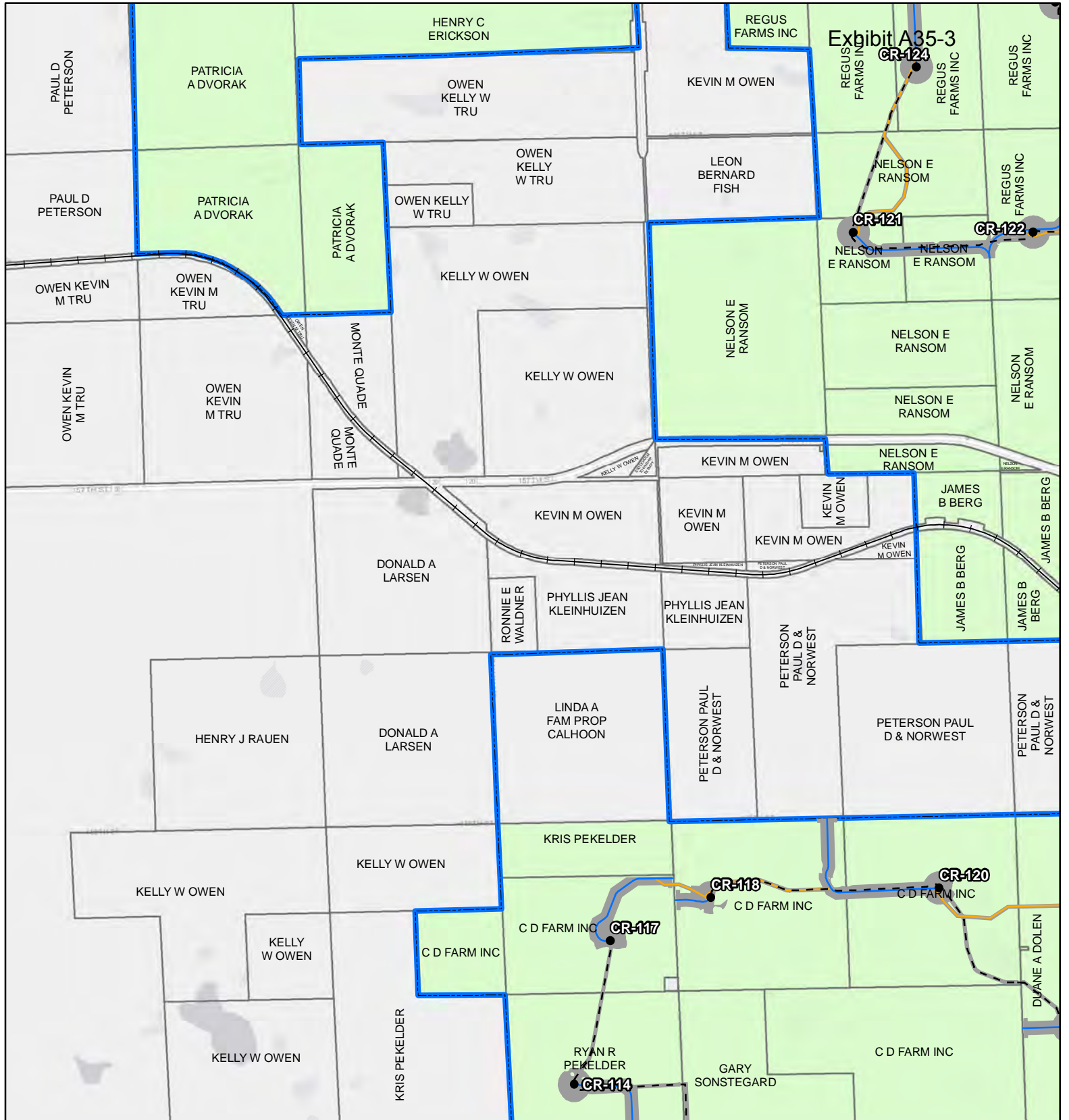
Miles  
0 0.25 0.5

Service Layer Credits: Esri, HERE, Garmin, © OpenStreetMap contributors, and the GIS user community  
Quadrangle: Still Lake NE (1970), Antelope Valley (1973), Still Lake SE (1970), South Shore (1973)  
Township/Range: T119N, R52W, T119N, R51W  
Codington County, South Dakota

Page 000008 **SWCA**  
ENVIRONMENTAL CONSULTANTS

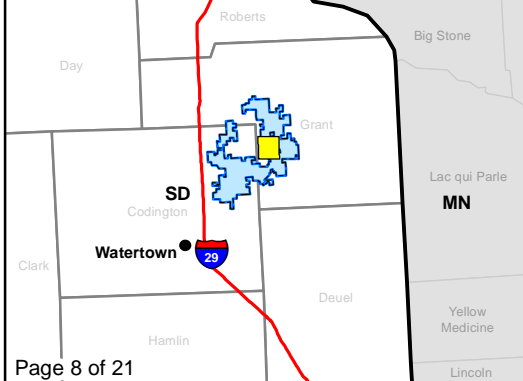
Projection: NAD 1983 UTM Zone 14N





**Figure 3a. Project Map**  
Crowned Ridge Wind Farm

- Turbine
  - ⊕ MET Tower
  - City
  - Access Road
  - - - Collector Line
  - Crane Path
  - Railroad
  - O&M Facility/Substation
  - Batch Plant
  - Laydown Yard
  - Construction Easement
  - ▭ Parcel Boundary
  - ▭ Project Boundary
  - ▭ County Boundary
- Lease Status**
- Leased, Signed
  - Pending
  - Under Option but Likely to Expire/Not Resign



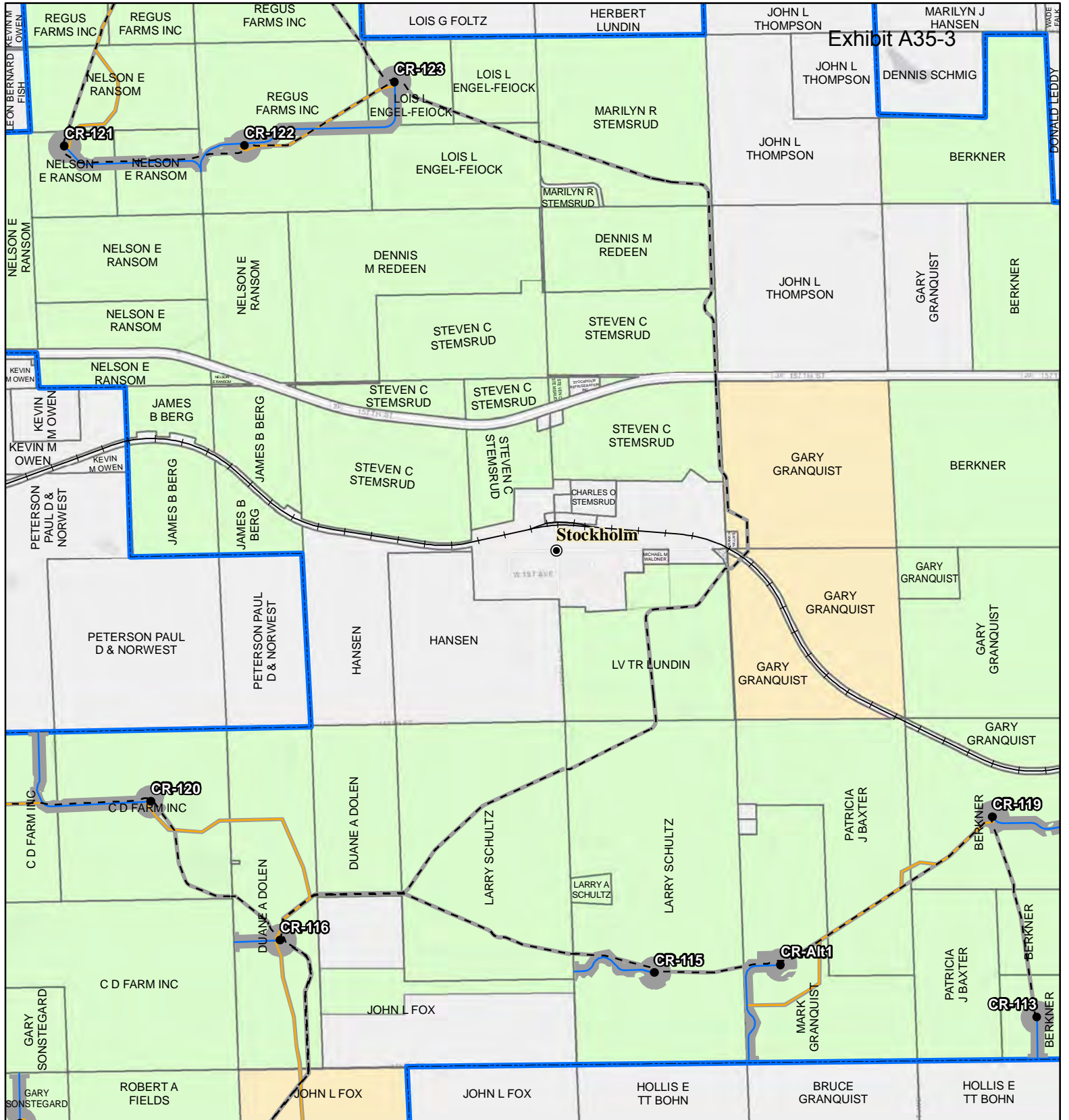
Kilometers  
0 0.5 1

Miles  
0 0.25 0.5

Service Layer Credits: Esri, HERE, Garmin, © OpenStreetMap contributors, and the GIS user community  
Quadrangle: Stockholm (1973), Antelope Valley (1973), Twin Brooks (1973), South Shore (1973)  
Township/Range: T119N, R50W

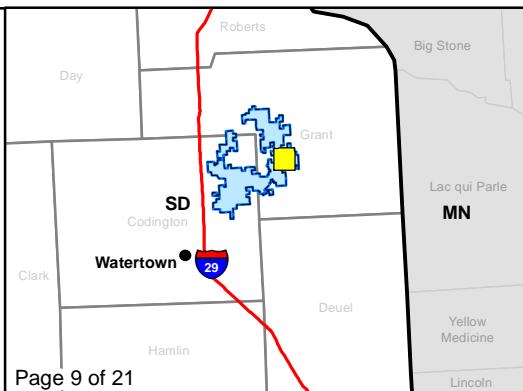
Grant County, South Dakota  
**Page 000009** **SWCA**  
ENVIRONMENTAL CONSULTANTS

Projection: NAD 1983 UTM Zone 14N



**Figure 3a. Project Map**  
Crowned Ridge Wind Farm

- Turbine
  - ⊕ MET Tower
  - City
  - Access Road
  - - - Collector Line
  - Crane Path
  - Railroad
  - O&M Facility/ Substation
  - Batch Plant
  - Laydown Yard
  - Construction Easement
  - ▭ Parcel Boundary
  - ▭ Project Boundary
  - ▭ County Boundary
- Lease Status**
- Leased, Signed
  - Pending
  - Under Option but Likely to Expire/Not Resign



0 0.5 1  
Kilometers

0 0.25 0.5  
Miles

Service Layer Credits: Esri, HERE, Garmin, © OpenStreetMap contributors, and the GIS user community  
Quadrangle: Stockholm (1973)

Township/Range: T119N, R50W

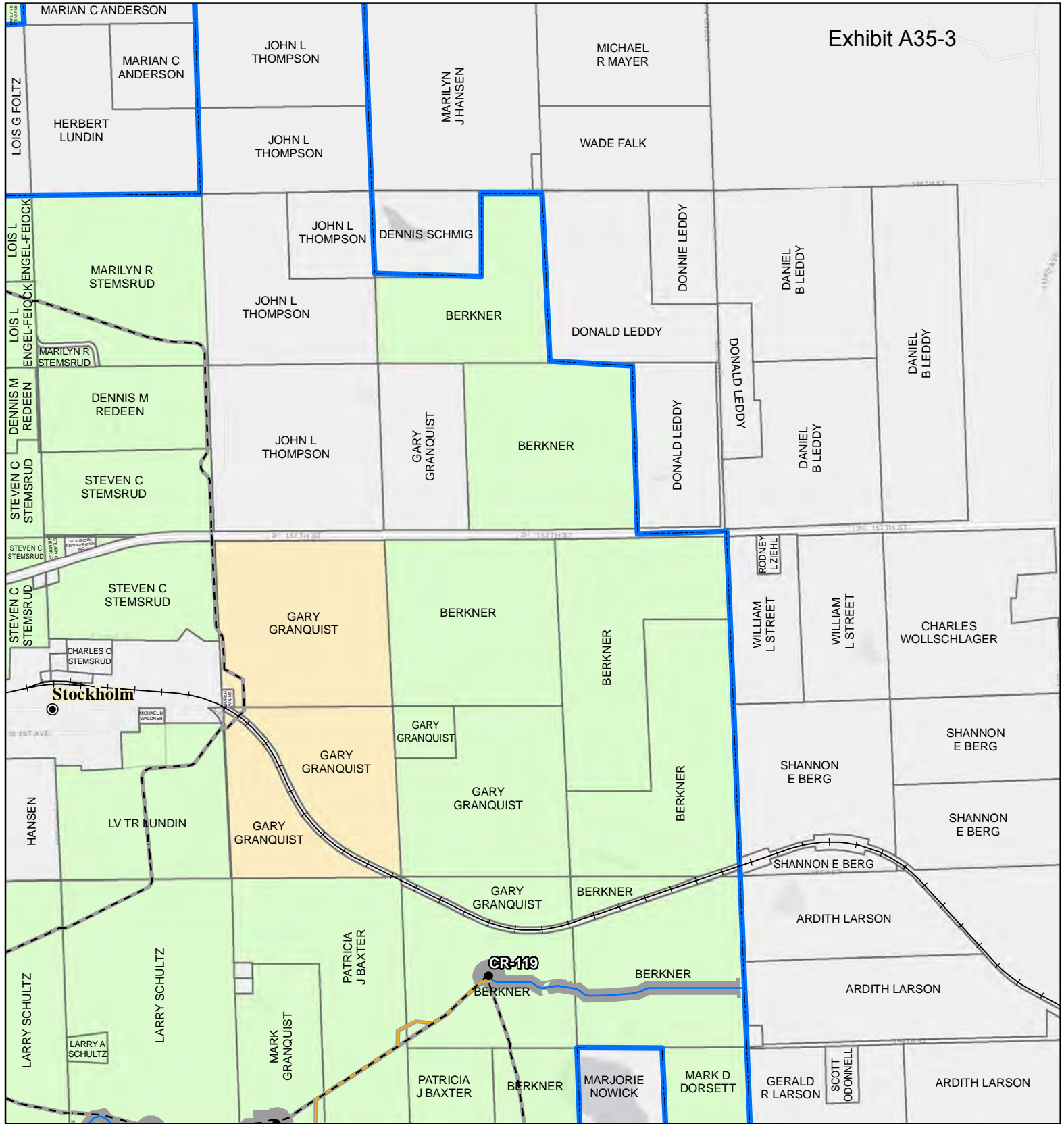
Grant County, South Dakota

Page 000010

Projection: NAD 1983 UTM Zone 14N

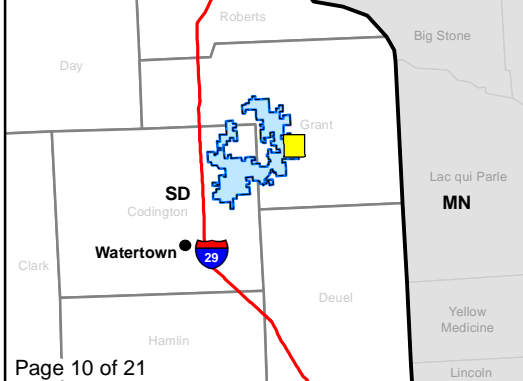
**SWCA**  
ENVIRONMENTAL CONSULTANTS





**Figure 3a. Project Map**  
Crowned Ridge Wind Farm

- Turbine
  - ⊕ MET Tower
  - City
  - Access Road
  - - - Collector Line
  - Crane Path
  - Railroad
  - O&M Facility/Substation
  - Batch Plant
  - Laydown Yard
  - Construction Easement
  - ▭ Parcel Boundary
  - ▭ Project Boundary
  - ▭ County Boundary
- Lease Status**
- Leased, Signed
  - Pending
  - Under Option but Likely to Expire/Not Resign



0 0.5 1  
Kilometers

0 0.25 0.5  
Miles

Service Layer Credits: Esri, HERE, Garmin, © OpenStreetMap contributors, and the GIS user community  
 Quadrangle: Twin Brooks (1973), Stockholm (1973)  
 Township/Range: T119N, R50W, T119N, R49W  
 Grant County, South Dakota

Page 000011 **SWCA**  
ENVIRONMENTAL CONSULTANTS

Projection: NAD 1983 UTM Zone 14N



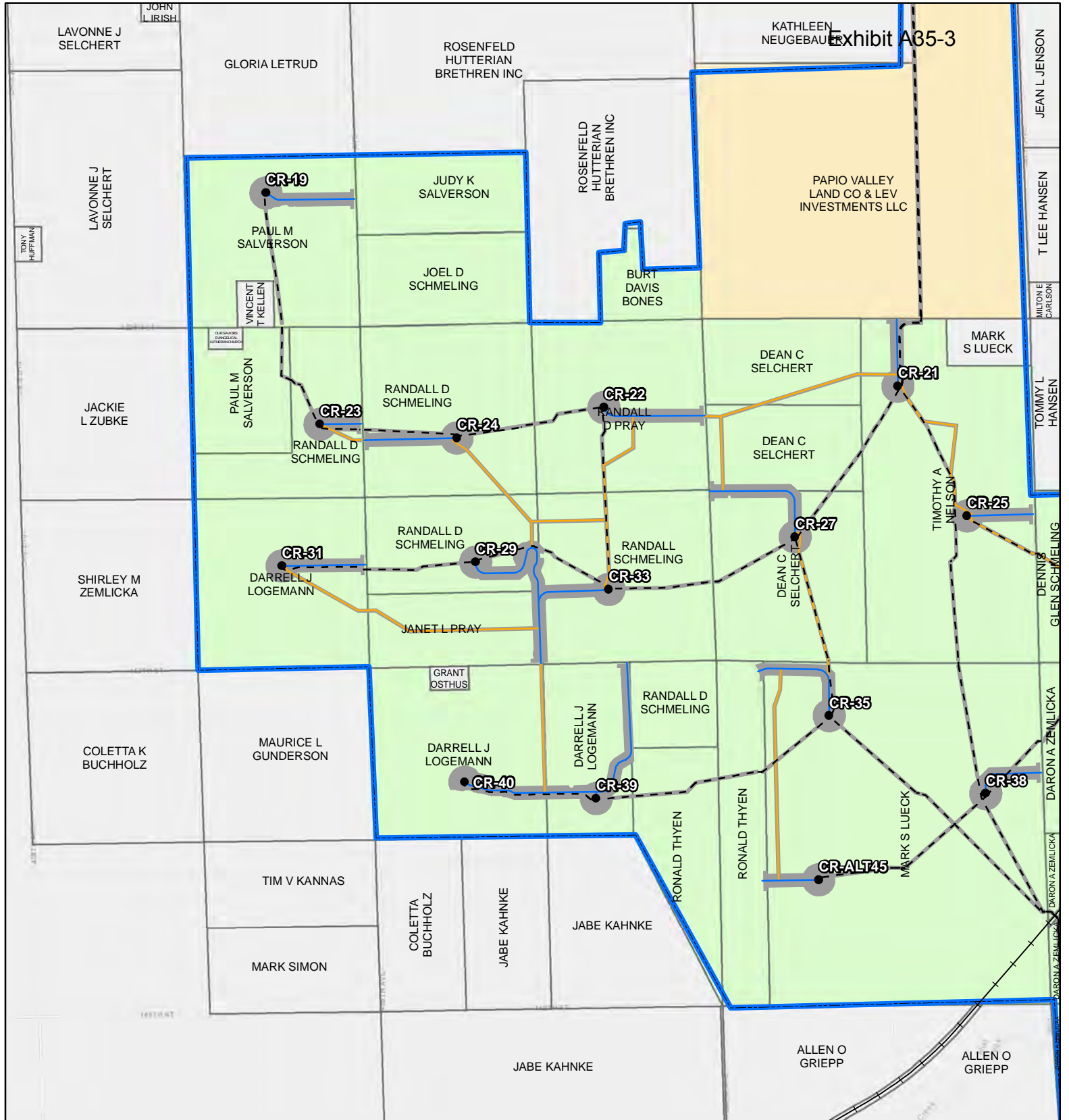
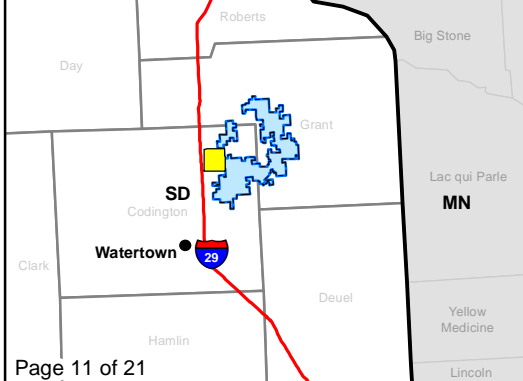


Exhibit A85-3

**Figure 3a. Project Map**  
Crowned Ridge Wind Farm

- Turbine
  - ⊕ MET Tower
  - City
  - Access Road
  - - - Collector Line
  - Crane Path
  - Railroad
  - O&M Facility/Substation
  - Batch Plant
  - Laydown Yard
  - Construction Easement
  - ▭ Parcel Boundary
  - ▭ Project Boundary
  - ▭ County Boundary
- Lease Status**
- Leased, Signed
  - Pending
  - Under Option but Likely to Expire/Not Resign



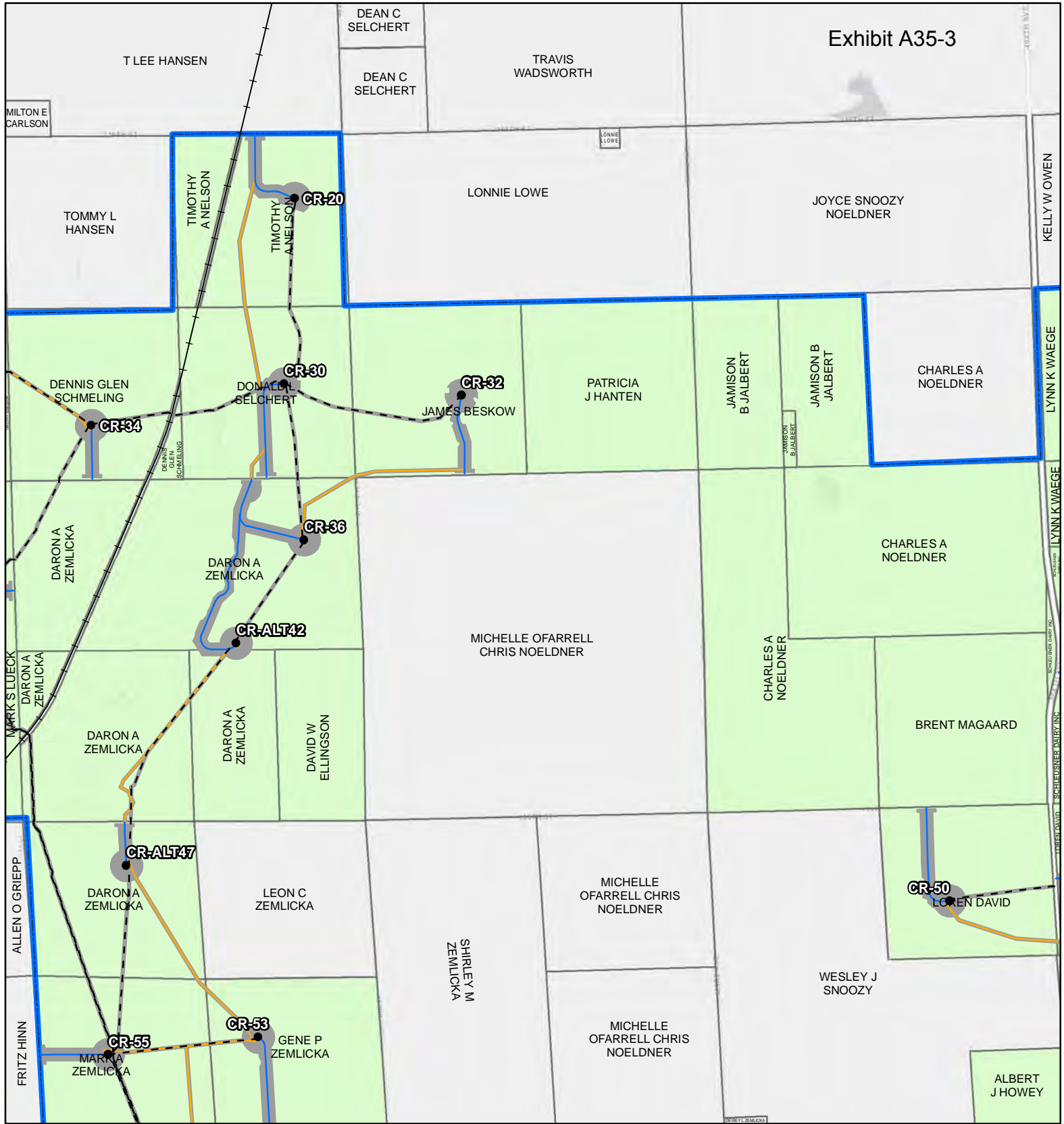
Kilometers  
0 0.5 1

Miles  
0 0.25 0.5

Service Layer Credits: Esri, HERE, Garmin, © OpenStreetMap contributors, and the GIS user community  
 Quadrangle: Still Lake SE (1970), South Shore (1973)  
 Township/Range: T119N, R52W, T119N, R51W, T118N, R52W, T118N, R51W  
 Codington County, South Dakota

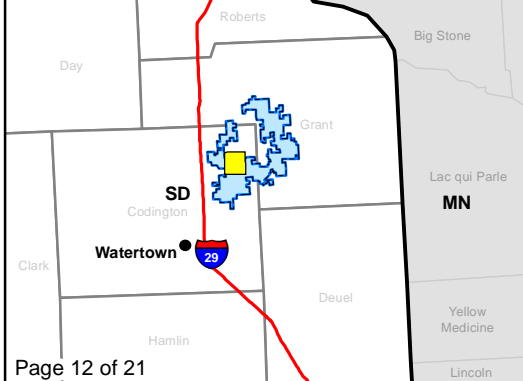
Page 000012 **SWCA**  
ENVIRONMENTAL CONSULTANTS

Projection: NAD 1983 UTM Zone 14N



**Figure 3a. Project Map**  
Crowned Ridge Wind Farm

- Turbine
  - ⊕ MET Tower
  - City
  - Access Road
  - - - Collector Line
  - Crane Path
  - Railroad
  - O&M Facility/Substation
  - Batch Plant
  - Laydown Yard
  - Construction Easement
  - ▭ Parcel Boundary
  - ▭ Project Boundary
  - ▭ County Boundary
- Lease Status**
- Leased, Signed
  - Pending
  - Under Option but Likely to Expire/Not Resign



0 0.5 1  
Kilometers

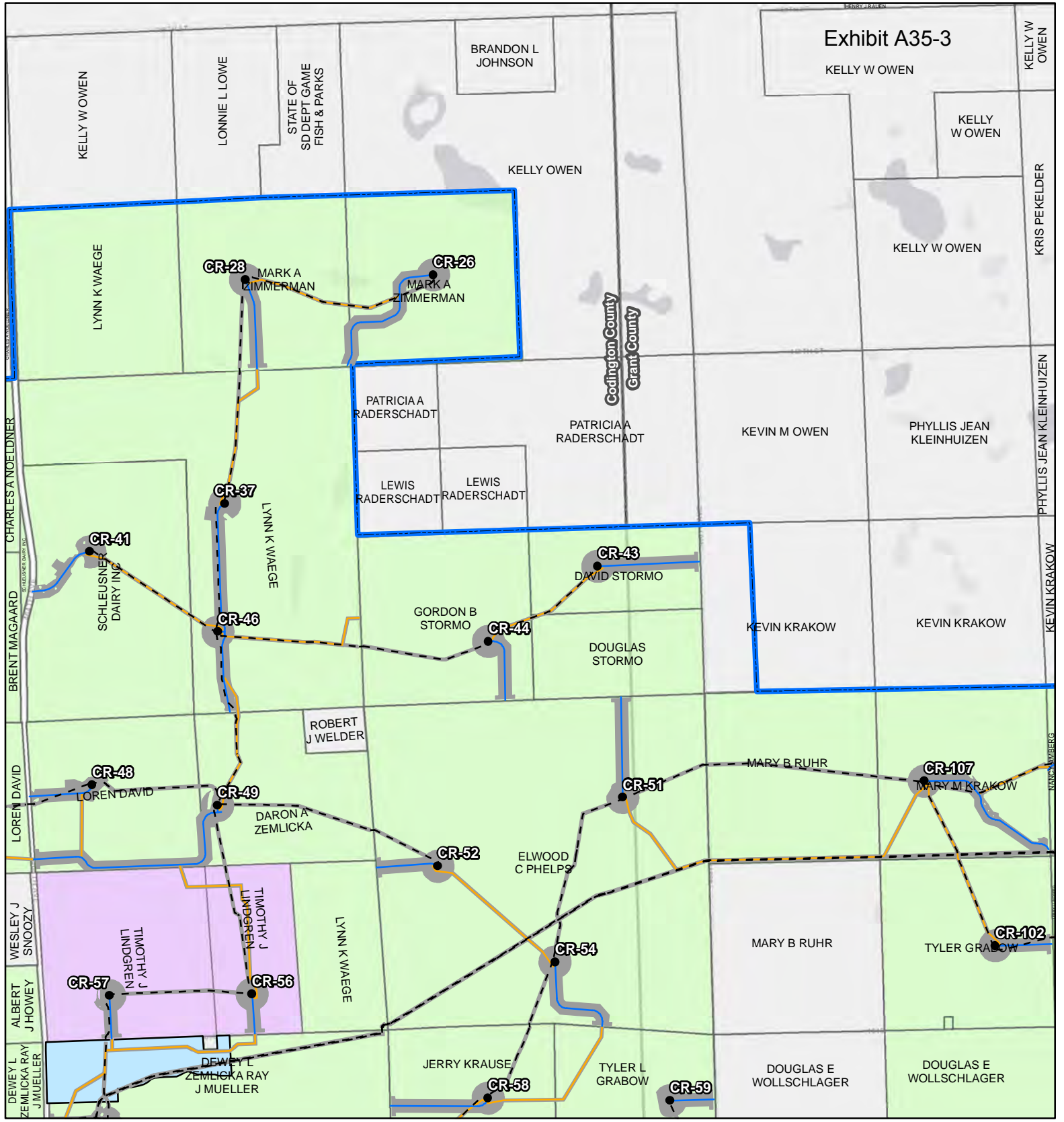
0 0.25 0.5  
Miles

Service Layer Credits: Esri, HERE, Garmin, © OpenStreetMap contributors, and the GIS user community  
Quadrangle: South Shore (1973)

Township/Range: T119N, R51W, T118N, R51W  
Codington County, South Dakota

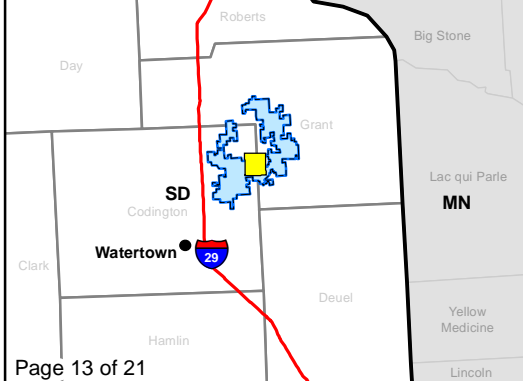
Page 000013 **SWCA**  
ENVIRONMENTAL CONSULTANTS

Projection: NAD 1983 UTM Zone 14N



**Figure 3a. Project Map**  
Crowned Ridge Wind Farm

- Turbine
  - ⊕ MET Tower
  - City
  - Access Road
  - - - Collector Line
  - Crane Path
  - Railroad
  - O&M Facility/Substation
  - Batch Plant
  - Laydown Yard
  - Construction Easement
  - ▭ Parcel Boundary
  - ▭ Project Boundary
  - ▭ County Boundary
- Lease Status**
- Leased, Signed
  - Pending
  - Under Option but Likely to Expire/Not Resign



Kilometers  
0 0.5 1

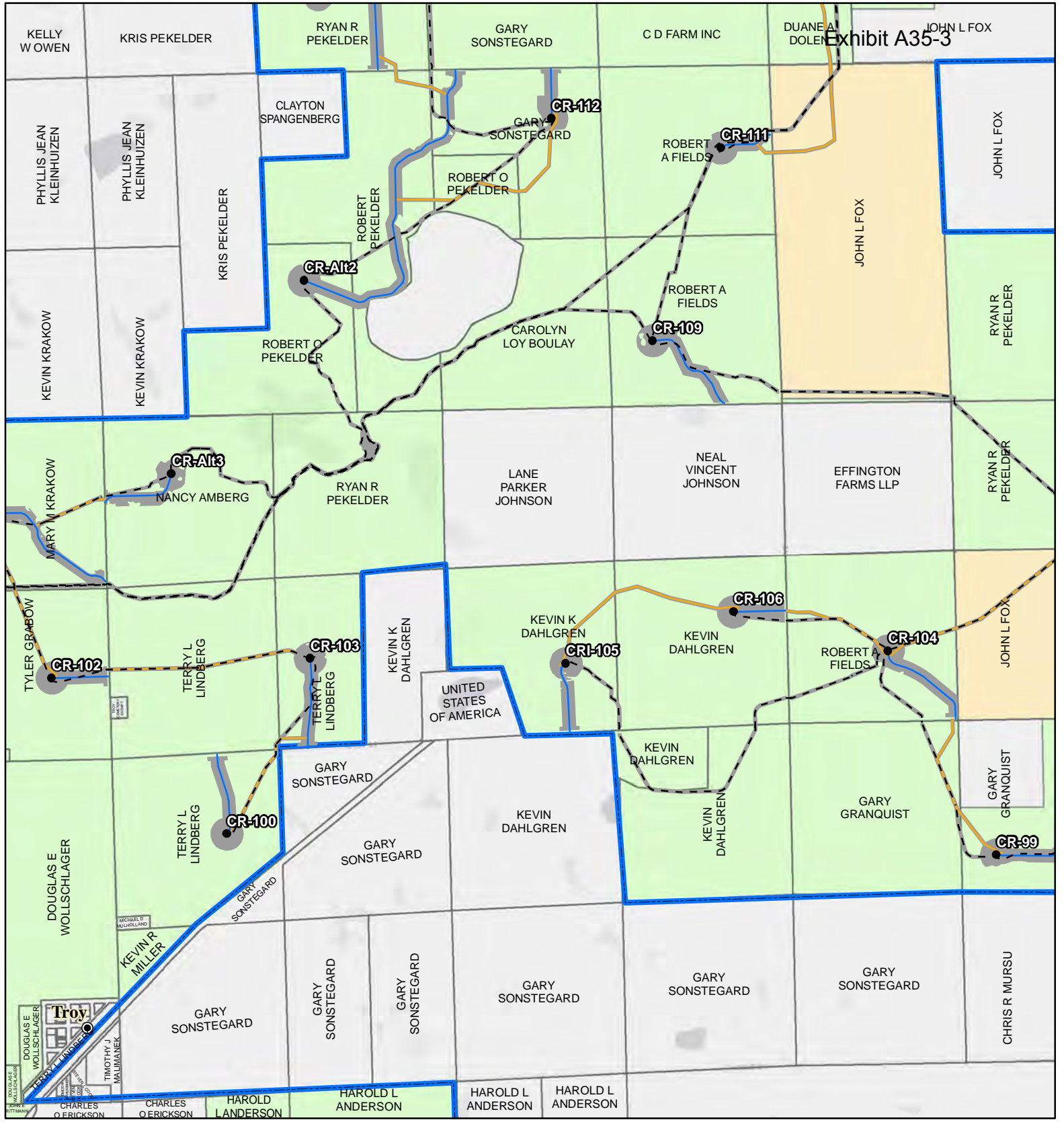
Miles  
0 0.25 0.5

Service Layer Credits: Esri, HERE, Garmin, © OpenStreetMap contributors, and the GIS user community  
 Quadrangle: South Shore (1973), Stockholm (1973)  
 Township/Range: T119N, R51W, T119N, R50W, T118N, R51W, T118N, R50W  
 Codrington and Grant Counties, South Dakota

Page 000014 **SWCA**  
ENVIRONMENTAL CONSULTANTS

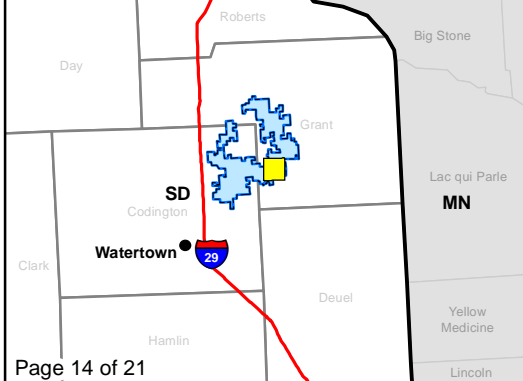
Projection: NAD 1983 UTM Zone 14N





**Figure 3a. Project Map**  
Crowned Ridge Wind Farm

- Turbine
  - ⊕ MET Tower
  - City
  - Access Road
  - - - Collector Line
  - Crane Path
  - Railroad
  - O&M Facility/Substation
  - Batch Plant
  - Laydown Yard
  - ▭ Construction Easement
  - ▭ Parcel Boundary
  - ▭ Project Boundary
  - ▭ County Boundary
- Lease Status**
- Leased, Signed
  - Pending
  - Under Option but Likely to Expire/Not Resign



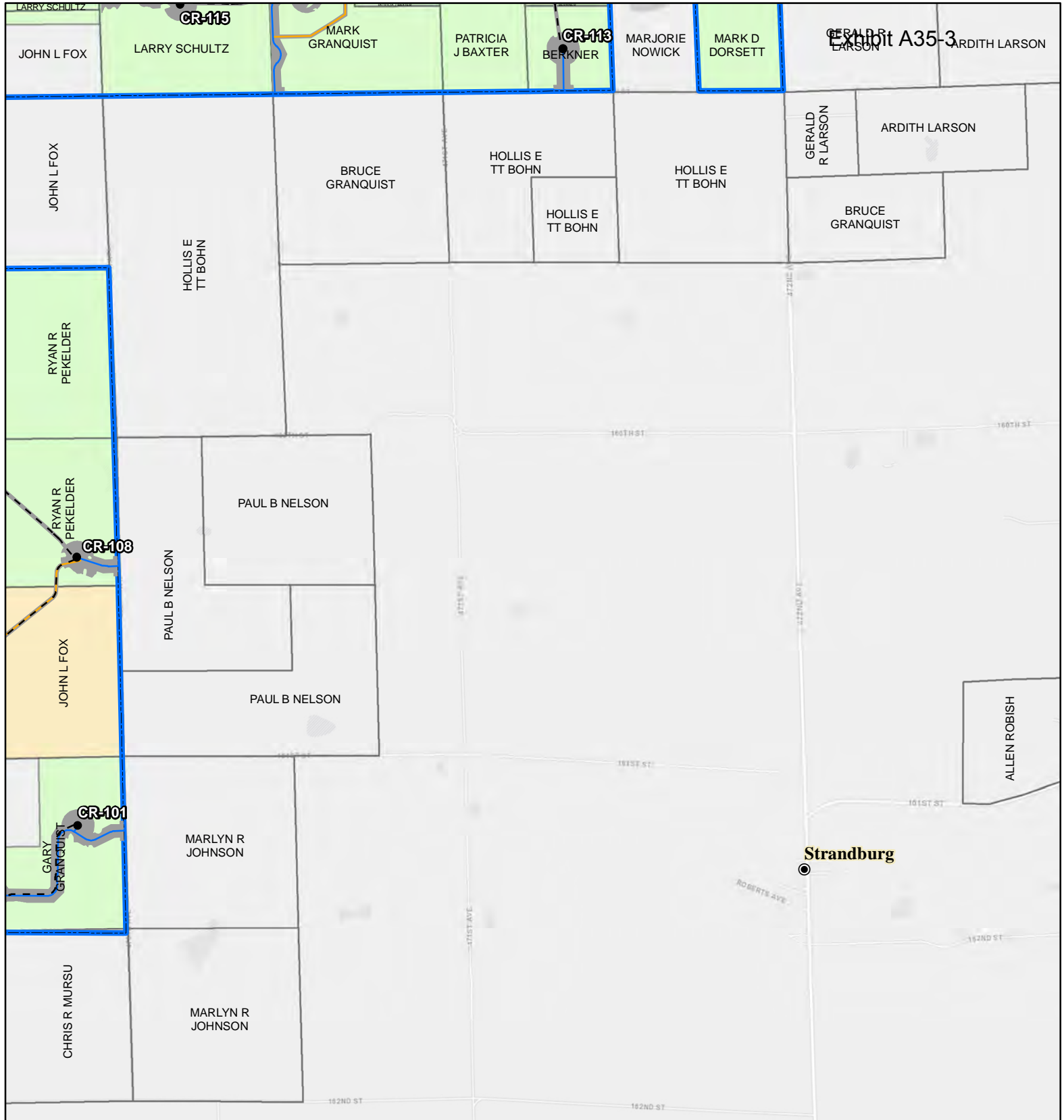
Scale bars for Kilometers (0 to 1) and Miles (0 to 0.5). A north arrow is also present.

Service Layer Credits: Esri, HERE, Garmin, © OpenStreetMap contributors, and the GIS user community  
 Quadrangle: Stockholm (1973)

Township/Range: T119N, R50W, T118N, R50W  
 Grant County, South Dakota

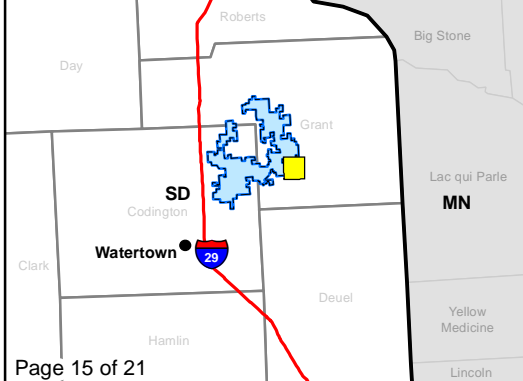
Page 000015 **SWCA**  
 ENVIRONMENTAL CONSULTANTS

Projection: NAD 1983 UTM Zone 14N



**Figure 3a. Project Map**  
Crowned Ridge Wind Farm

- Turbine
  - ⊕ MET Tower
  - City
  - Access Road
  - - - Collector Line
  - Crane Path
  - Railroad
  - O&M Facility/ Substation
  - Batch Plant
  - Laydown Yard
  - ▭ Construction Easement
  - ▭ Parcel Boundary
  - ▭ Project Boundary
  - ▭ County Boundary
- Lease Status**
- Leased, Signed
  - Pending
  - Under Option but Likely to Expire/Not Resign



0 0.5 1  
Kilometers

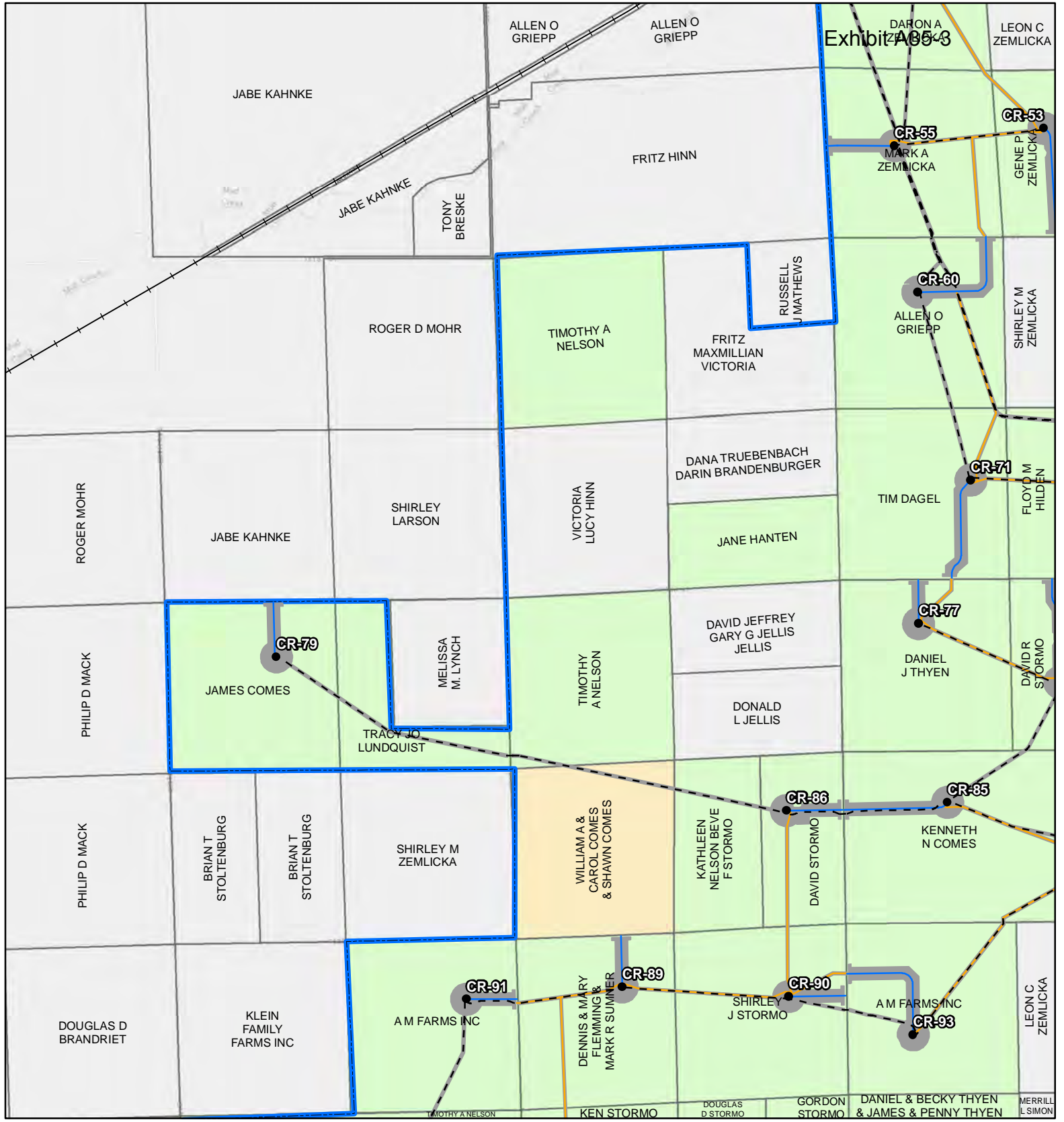
0 0.25 0.5  
Miles

Service Layer Credits: Esri, HERE, Garmin, © OpenStreetMap contributors, and the GIS user community  
Quadrangle: Stockholm (1973)

Township/Range: T119N, R50W, T118N, R50W  
Grant County, South Dakota

**Page 000016** **SWCA**  
ENVIRONMENTAL CONSULTANTS

Projection: NAD 1983 UTM Zone 14N



**Figure 3a. Project Map**  
Crowned Ridge Wind Farm

- Turbine
  - ⊕ MET Tower
  - City
  - Access Road
  - - - Collector Line
  - Crane Path
  - Railroad
  - O&M Facility/Substation
  - Batch Plant
  - Laydown Yard
  - Construction Easement
  - ▭ Parcel Boundary
  - ▭ Project Boundary
  - ▭ County Boundary
- Lease Status**
- Leased, Signed
  - Pending
  - Under Option but Likely to Expire/Not Resign



0 0.5 1  
Kilometers

0 0.25 0.5  
Miles

Service Layer Credits: Esri, HERE, Garmin, © OpenStreetMap contributors, and the GIS user community  
 Quadrangle: Still Lake SE (1970), South Shore (1973)  
 Township/Range: T118N, R52W, T118N, R51W  
 Codington County, South Dakota

Page 000017 **SWCA**  
ENVIRONMENTAL CONSULTANTS

Projection: NAD 1983 UTM Zone 14N



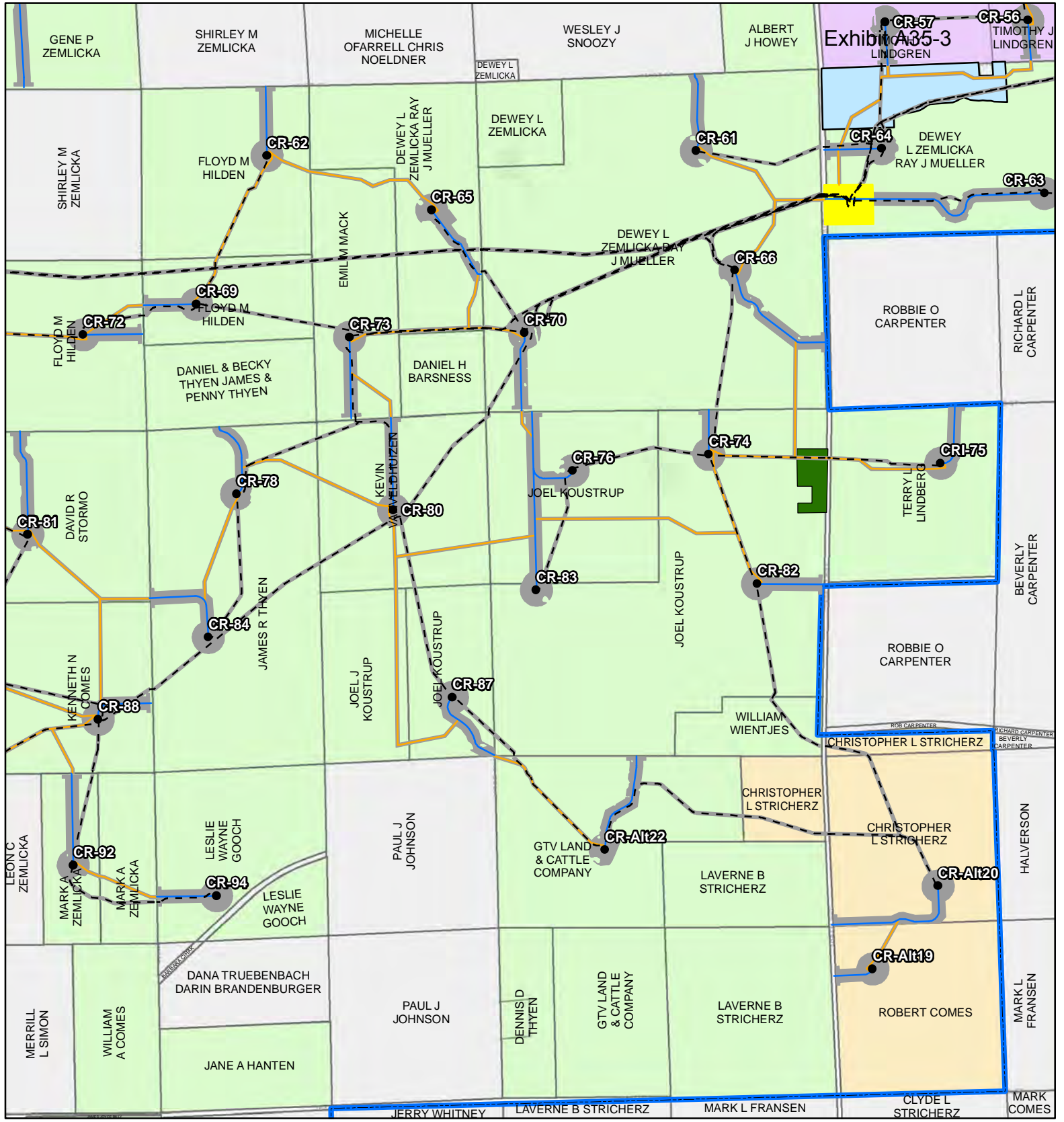
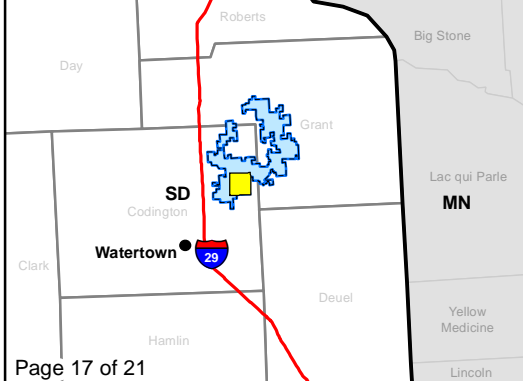


Exhibit A35-3

**Figure 3a. Project Map**  
Crowned Ridge Wind Farm

- Turbine
  - ⊕ MET Tower
  - City
  - Access Road
  - - - Collector Line
  - Crane Path
  - Railroad
  - O&M Facility/Substation
  - Batch Plant
  - Laydown Yard
  - Construction Easement
  - ▭ Parcel Boundary
  - ▭ Project Boundary
  - ▭ County Boundary
- Lease Status**
- Leased, Signed
  - Pending
  - Under Option but Likely to Expire/Not Resign



Kilometers  
0 0.5 1

Miles  
0 0.25 0.5

Service Layer Credits: Esri, HERE, Garmin, © OpenStreetMap contributors, and the GIS user community  
Quadrangle: South Shore (1973)

Township/Range: T118N, R51W

Codington County, South Dakota

Page 000018

Projection: NAD 1983 UTM Zone 14N

SWCA ENVIRONMENTAL CONSULTANTS

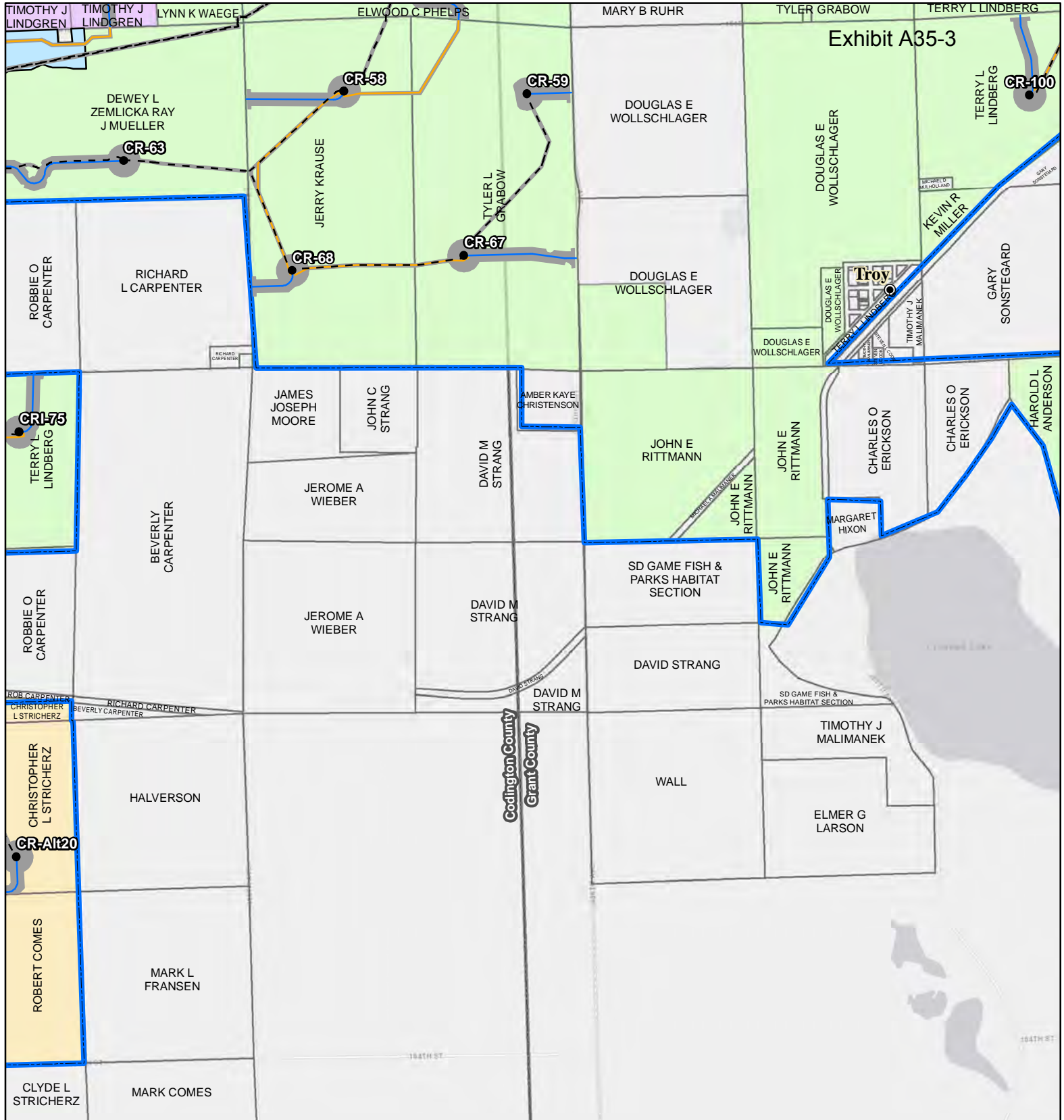
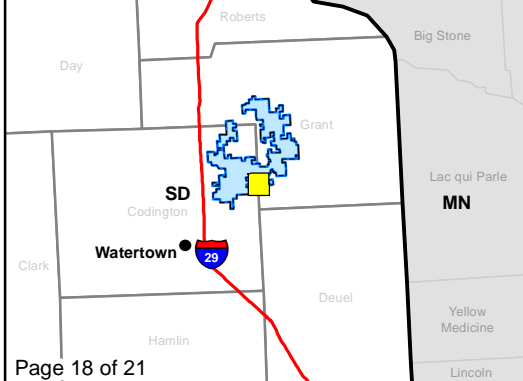


Exhibit A35-3

Troy

**Figure 3a. Project Map**  
Crowned Ridge Wind Farm

- Turbine
  - ⊕ MET Tower
  - City
  - Access Road
  - - - Collector Line
  - Crane Path
  - Railroad
  - O&M Facility/Substation
  - Batch Plant
  - Laydown Yard
  - ▭ Construction Easement
  - ▭ Parcel Boundary
  - ▭ Project Boundary
  - ▭ County Boundary
- Lease Status**
- Leased, Signed
  - Pending
  - Under Option but Likely to Expire/Not Resign



0 0.5 1  
Kilometers

0 0.25 0.5  
Miles

Service Layer Credits: Esri, HERE, Garmin, © OpenStreetMap contributors, and the GIS user community  
 Quadrangle: South Shore (1973), Stockholm (1973)  
 Township/Range: T118N, R51W, T118N, R50W  
 Codrington and Grant Counties, South Dakota

Page 000019 **SWCA**  
ENVIRONMENTAL CONSULTANTS

Projection: NAD 1983 UTM Zone 14N

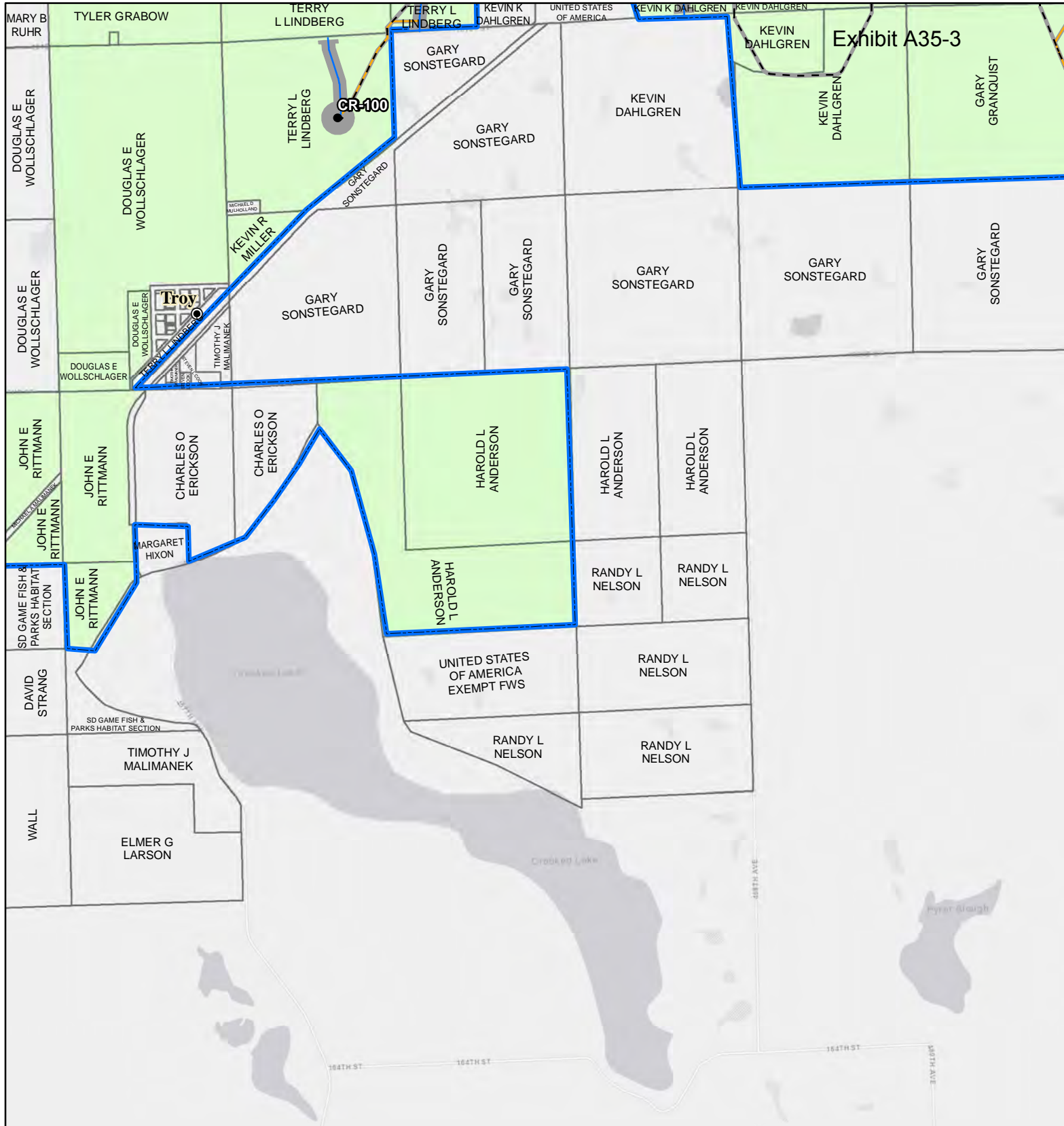


Exhibit A35-3

**Figure 3a. Project Map**  
Crowned Ridge Wind Farm

- Turbine
  - ⊕ MET Tower
  - City
  - Access Road
  - - - Collector Line
  - Crane Path
  - Railroad
  - O&M Facility/ Substation
  - Batch Plant
  - Laydown Yard
  - Construction Easement
  - ▭ Parcel Boundary
  - ▭ Project Boundary
  - ▭ County Boundary
- Lease Status**
- Leased, Signed
  - Pending
  - Under Option but Likely to Expire/Not Resign



0 0.5 1  
Kilometers

0 0.25 0.5  
Miles

Service Layer Credits: Esri, HERE, Garmin, © OpenStreetMap contributors, and the GIS user community  
 Quadrangle: South Shore (1973), Stockholm (1973)  
 Township/Range: T118N, R50W

Grant County, South Dakota  
**Page 000020** **SWCA**  
 ENVIRONMENTAL CONSULTANTS

Projection: NAD 1983 UTM Zone 14N



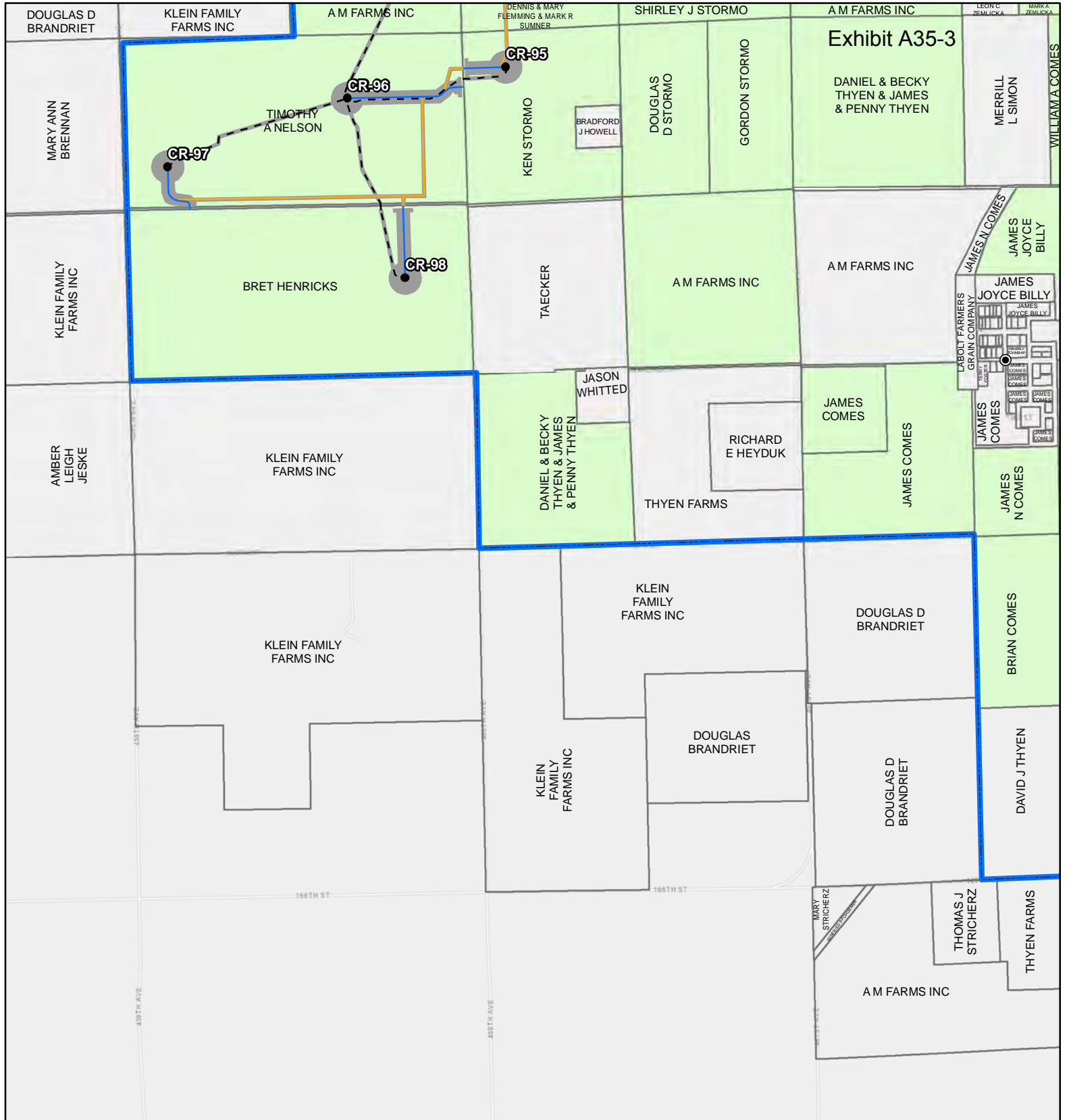
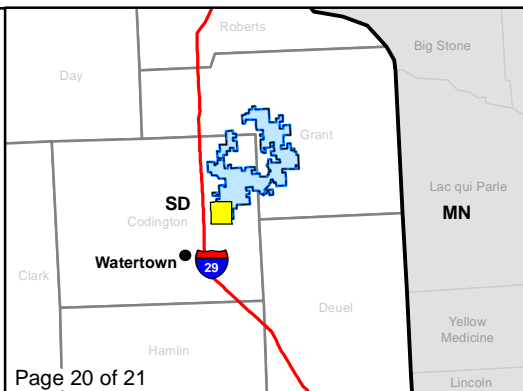


Exhibit A35-3

**Figure 3a. Project Map**  
Crowned Ridge Wind Farm

- Turbine
  - ⊕ MET Tower
  - City
  - Access Road
  - - - Collector Line
  - Crane Path
  - Railroad
  - O&M Facility/ Substation
  - Batch Plant
  - Laydown Yard
  - Construction Easement
  - ▭ Parcel Boundary
  - ▭ Project Boundary
  - ▭ County Boundary
- Lease Status**
- Leased, Signed
  - Pending
  - Under Option but Likely to Expire/Not Resign



0 0.5 1  
Kilometers

0 0.25 0.5  
Miles

Service Layer Credits: Esri, HERE, Garmin, © OpenStreetMap contributors, and the GIS user community

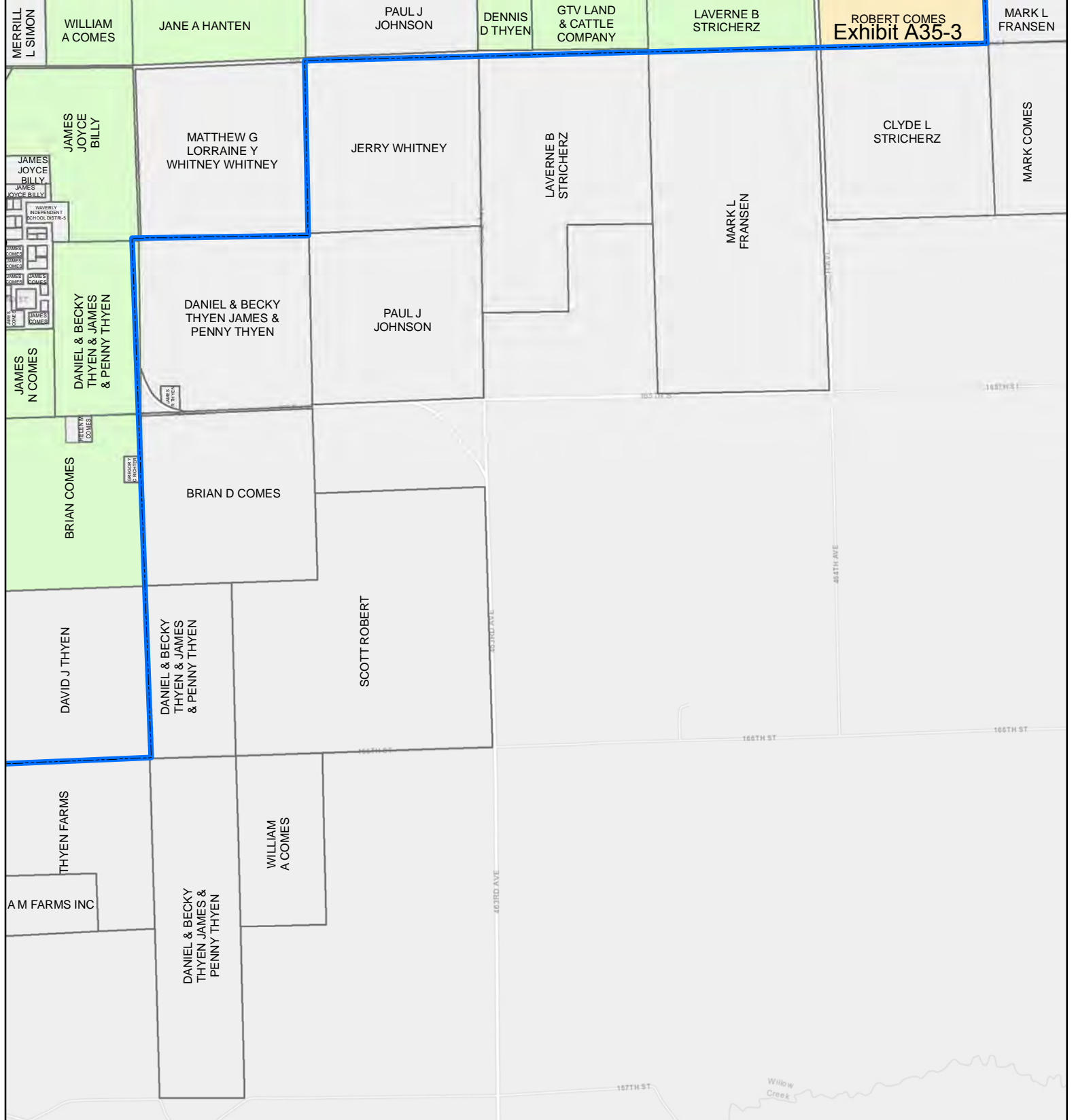
Quadrangle: Still Lake SE (1970), Watertown East (1969), South Shore (1973), Kranzburg (1970)

Township/Range: T118N, R52W, T118N, R51W, T117N, R52W, T117N, R51W

Codington County, South Dakota

Page 000021 **SWCA**  
ENVIRONMENTAL CONSULTANTS

Projection: NAD 1983 UTM Zone 14N



**Figure 3a. Project Map**  
Crowned Ridge Wind Farm

- Turbine
  - ⊕ MET Tower
  - City
  - Access Road
  - - - Collector Line
  - Crane Path
  - Railroad
  - O&M Facility/Substation
  - Batch Plant
  - Laydown Yard
  - Construction Easement
  - ▭ Parcel Boundary
  - ▭ Project Boundary
  - ▭ County Boundary
- Lease Status**
- Leased, Signed
  - Pending
  - Under Option but Likely to Expire/Not Resign



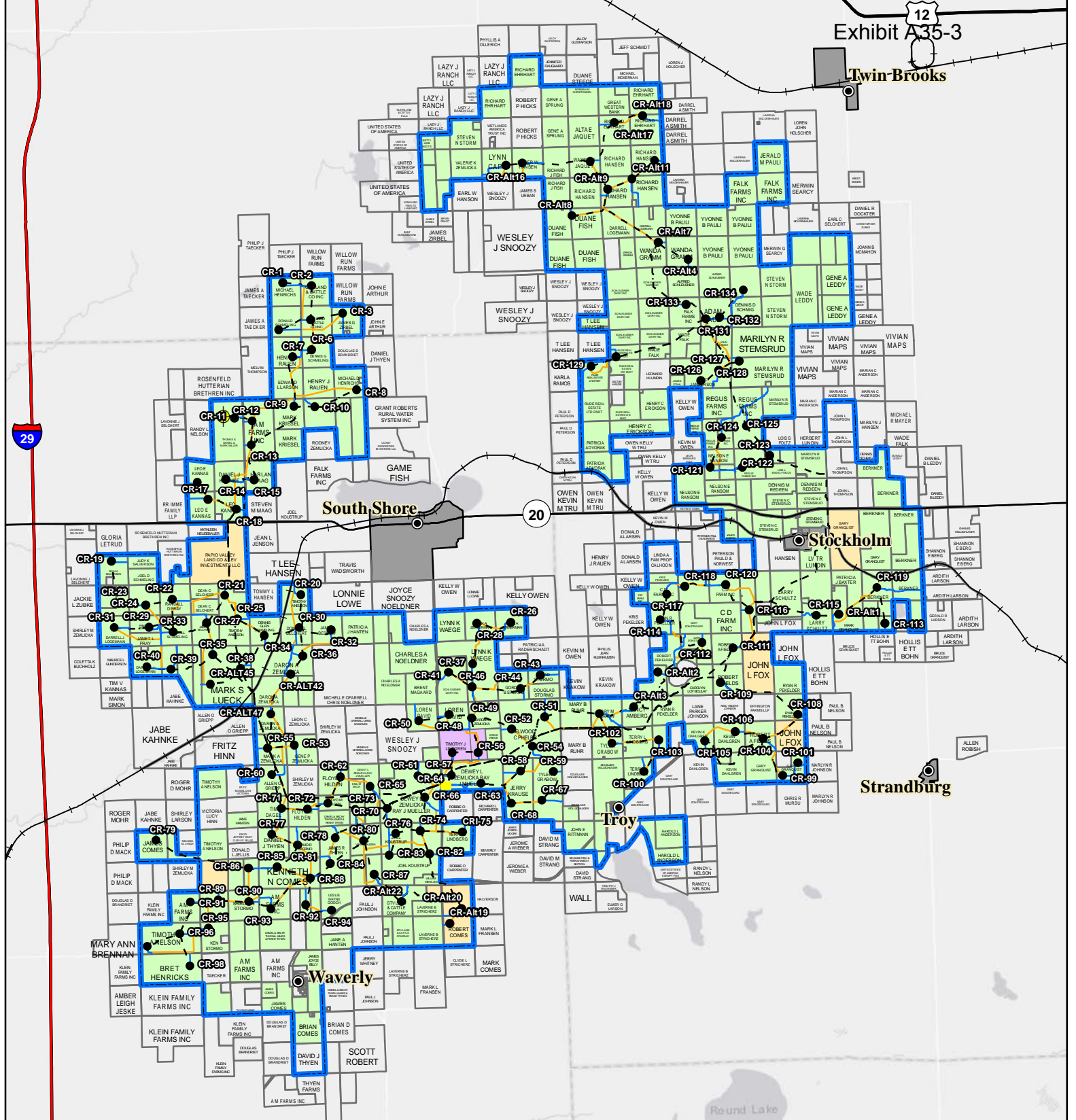
Kilometers  
0 0.5 1

Miles  
0 0.25 0.5

Service Layer Credits: Esri, HERE, Garmin, © OpenStreetMap contributors, and the GIS user community  
 Quadrangle: South Shore (1973), Kranzburg (1970)  
 Township/Range: T118N, R51W, T117N, R51W  
 Codington County, South Dakota

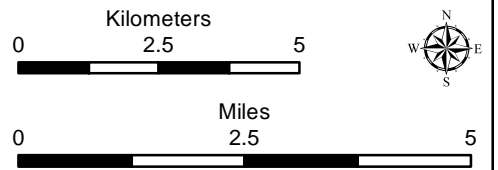
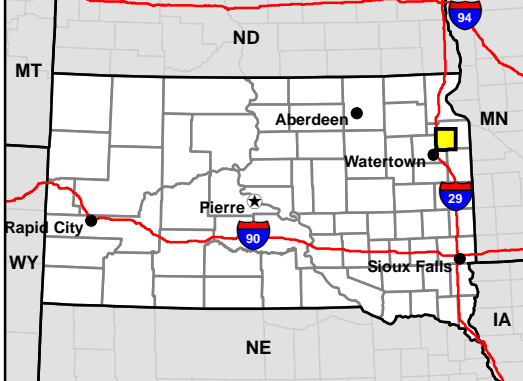
Page 000022 **SWCA**  
ENVIRONMENTAL CONSULTANTS

Projection: NAD 1983 UTM Zone 14N



**Figure 3a. Project Map**  
Crowned Ridge Wind Farm

- MET Tower
- Turbine
- City
- Access Road
- Collector Line
- Crane Path
- Railroad
- Interstate Highway
- U.S. Highway
- State Highway
- O&M Facility/  
Substation
- Town Boundary
- Project Boundary
- Parcel Boundary
- Lease Status**
- Leased, Signed
- Pending Approval
- Under Option but  
Likely to Expire/Not  
Resign



Base Map: World Light Gray Canvas Base  
Sources: Esri, HERE, Garmin, © OpenStreetMap contributors, and the GIS user community  
Codington and Grant Counties, South Dakota



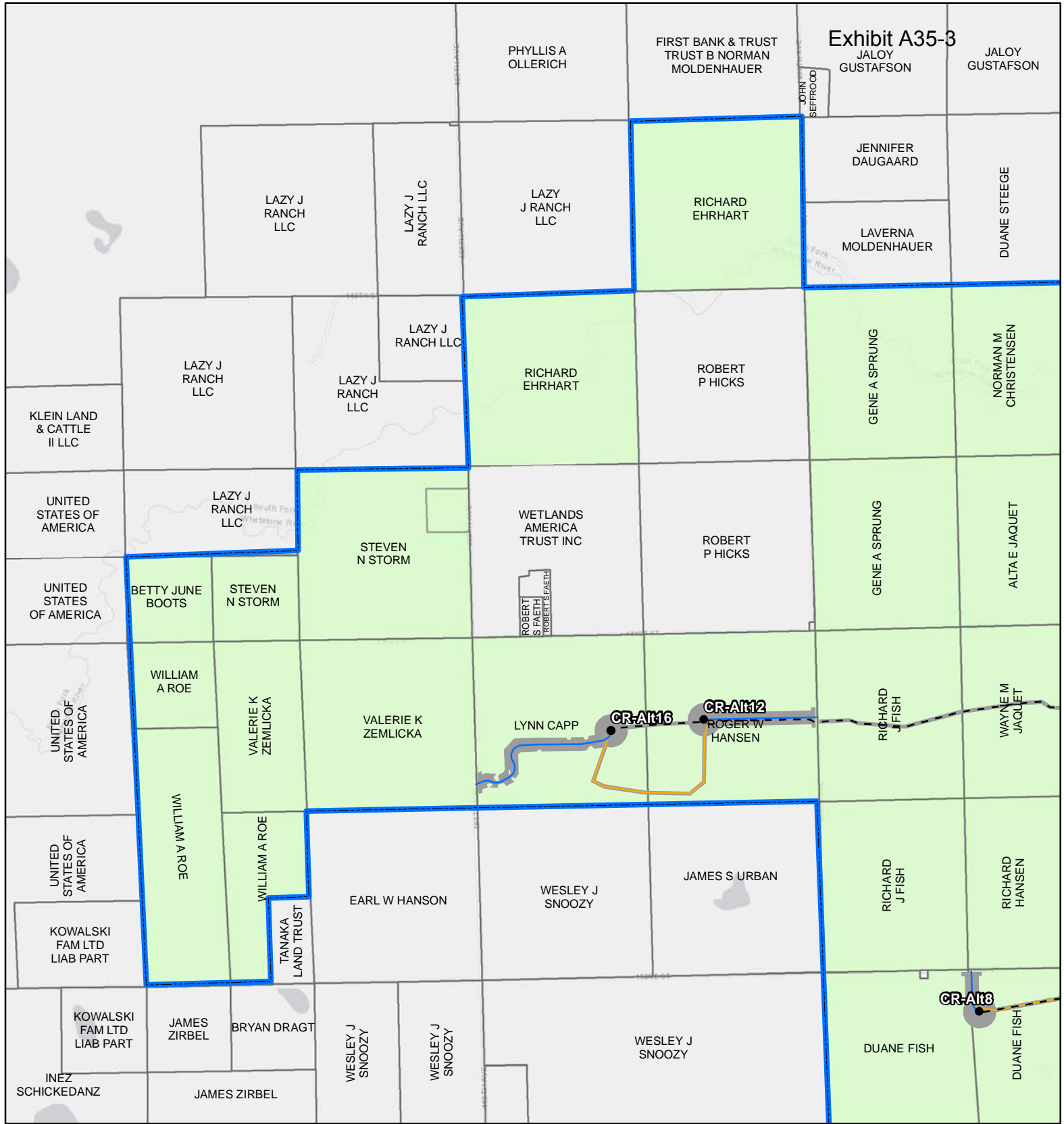
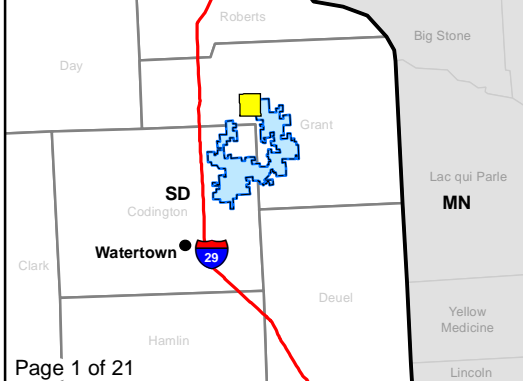


Exhibit A35-3

**Figure 3a. Project Map**  
Crowned Ridge Wind Farm

- Turbine
  - ⊕ MET Tower
  - City
  - Access Road
  - - - Collector Line
  - Crane Path
  - Railroad
  - O&M Facility/Substation
  - Batch Plant
  - Laydown Yard
  - Construction Easement
  - ▭ Parcel Boundary
  - ▭ Project Boundary
  - ▭ County Boundary
- Lease Status**
- Leased, Signed
  - Pending
  - Under Option but Likely to Expire/Not Resign



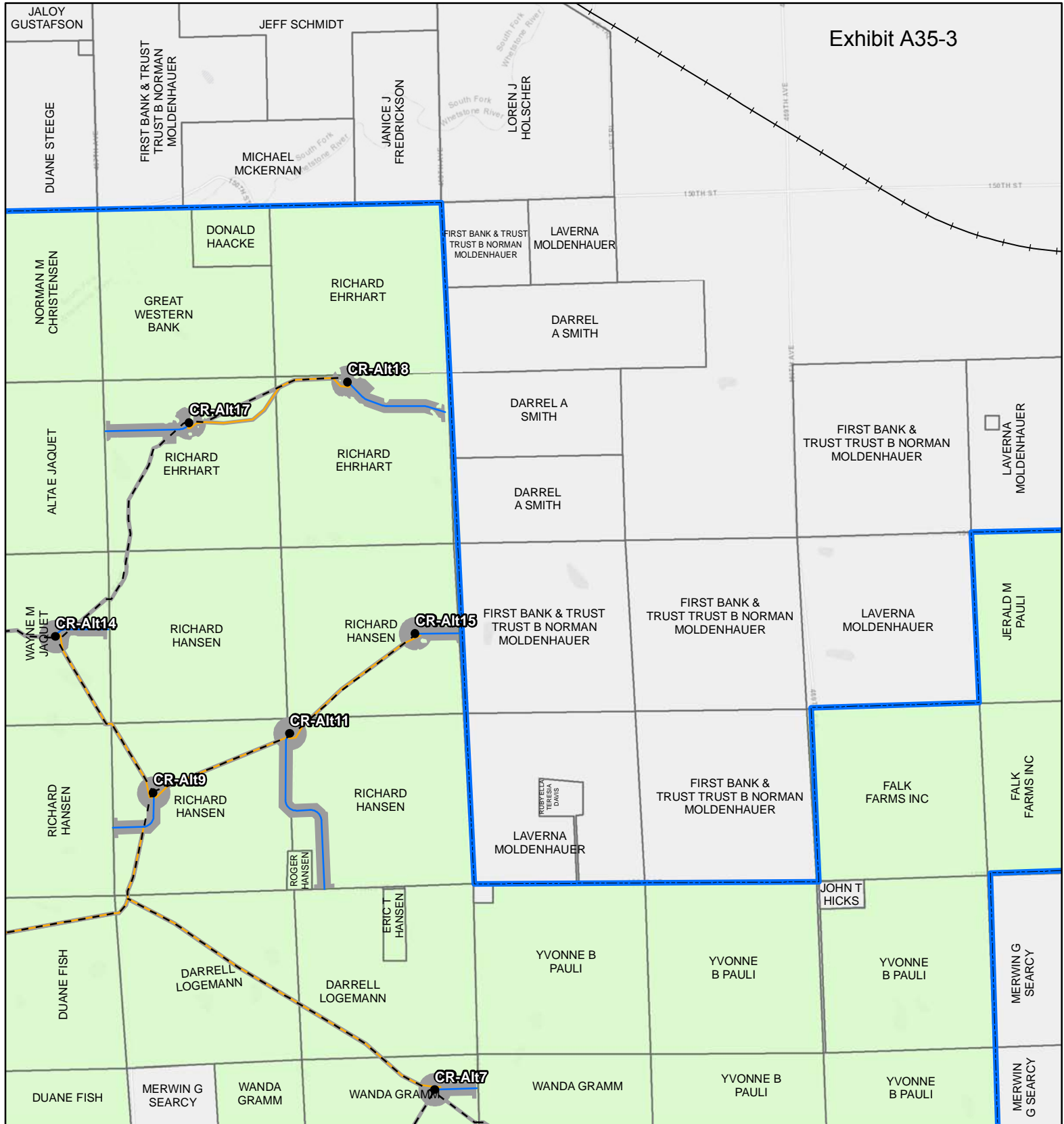
Kilometers  
0 0.5 1

Miles  
0 0.25 0.5

Service Layer Credits: Esri, HERE, Garmin, © OpenStreetMap contributors, and the GIS user community  
 Quadrangle: Antelope Valley (1973), Twin Brooks (1973)  
 Township/Range: T120N, R51W, T120N, R50W  
 Grant County, South Dakota

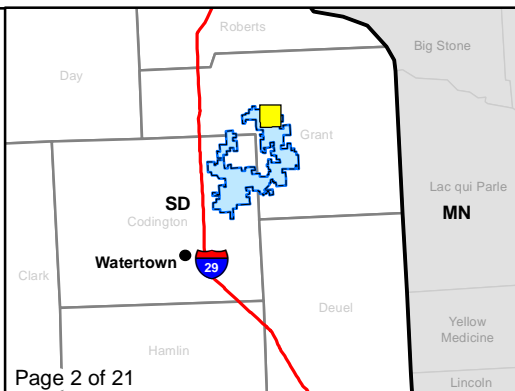
Page 000024 **SWCA**  
ENVIRONMENTAL CONSULTANTS

Projection: NAD 1983 UTM Zone 14N



**Figure 3a. Project Map**  
Crowned Ridge Wind Farm

- Turbine
  - ⊕ MET Tower
  - City
  - Access Road
  - - - Collector Line
  - Crane Path
  - Railroad
  - O&M Facility/Substation
  - Batch Plant
  - Laydown Yard
  - Construction Easement
  - ▭ Parcel Boundary
  - ▭ Project Boundary
  - ▭ County Boundary
- Lease Status**
- Leased, Signed
  - Pending
  - Under Option but Likely to Expire/Not Resign



Kilometers  
0 0.5 1

Miles  
0 0.25 0.5

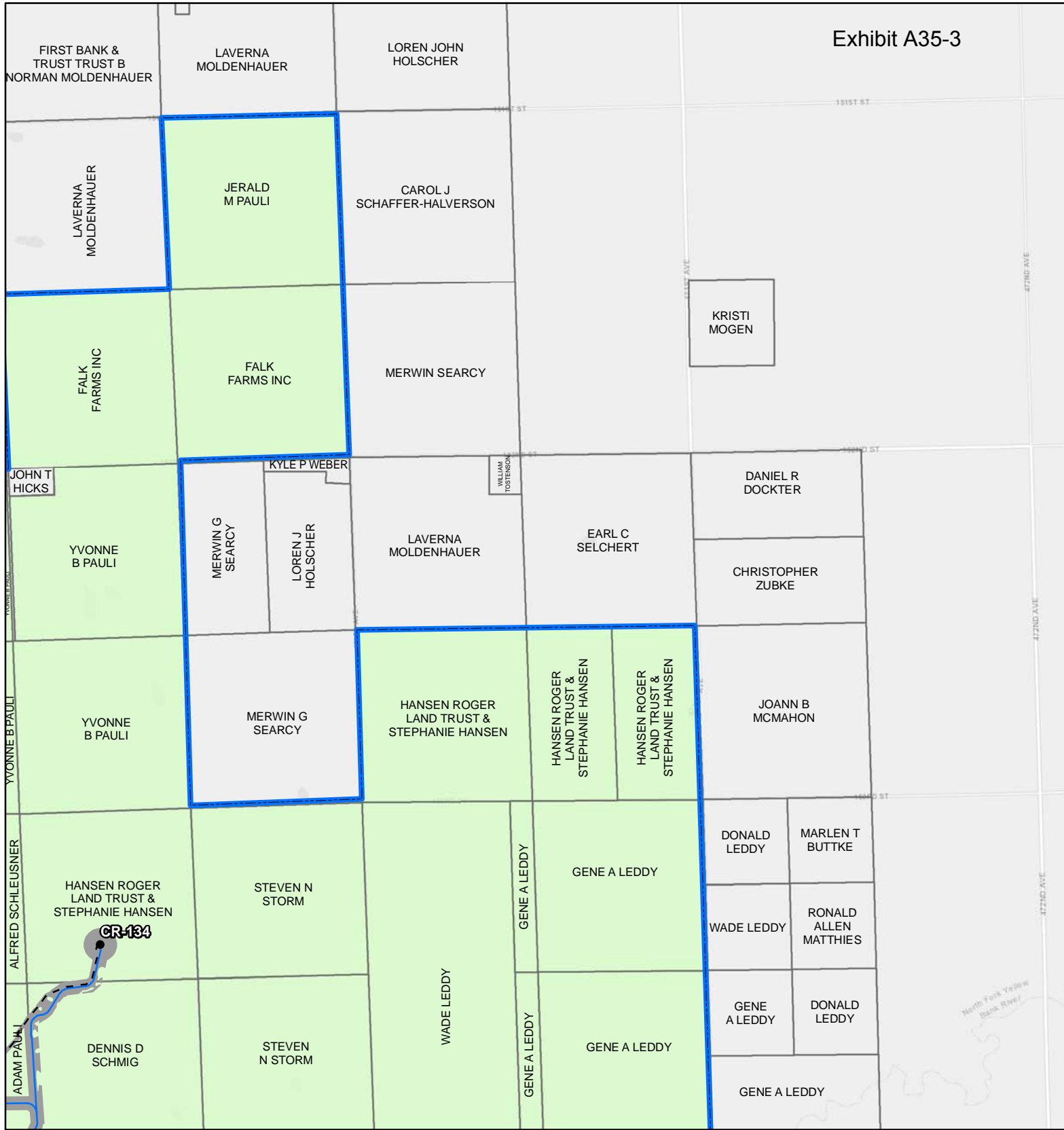
Service Layer Credits: Esri, HERE, Garmin, © OpenStreetMap contributors, and the GIS user community  
Quadrangle: Twin Brooks (1973)

Township/Range: T120N, R50W

Grant County, South Dakota

Page 000025 **SWCA**  
ENVIRONMENTAL CONSULTANTS

Projection: NAD 1983 UTM Zone 14N



**Figure 3a. Project Map**  
Crowned Ridge Wind Farm

- Turbine
  - ⊕ MET Tower
  - City
  - Access Road
  - - - Collector Line
  - Crane Path
  - Railroad
  - O&M Facility/Substation
  - Batch Plant
  - Laydown Yard
  - Construction Easement
  - ▭ Parcel Boundary
  - ▭ Project Boundary
  - ▭ County Boundary
- Lease Status**
- Leased, Signed
  - Pending
  - Under Option but Likely to Expire/Not Resign



0 0.5 1  
Kilometers

0 0.25 0.5  
Miles

Service Layer Credits: Esri, HERE, Garmin, © OpenStreetMap contributors, and the GIS user community  
Quadrangle: Twin Brooks (1973)

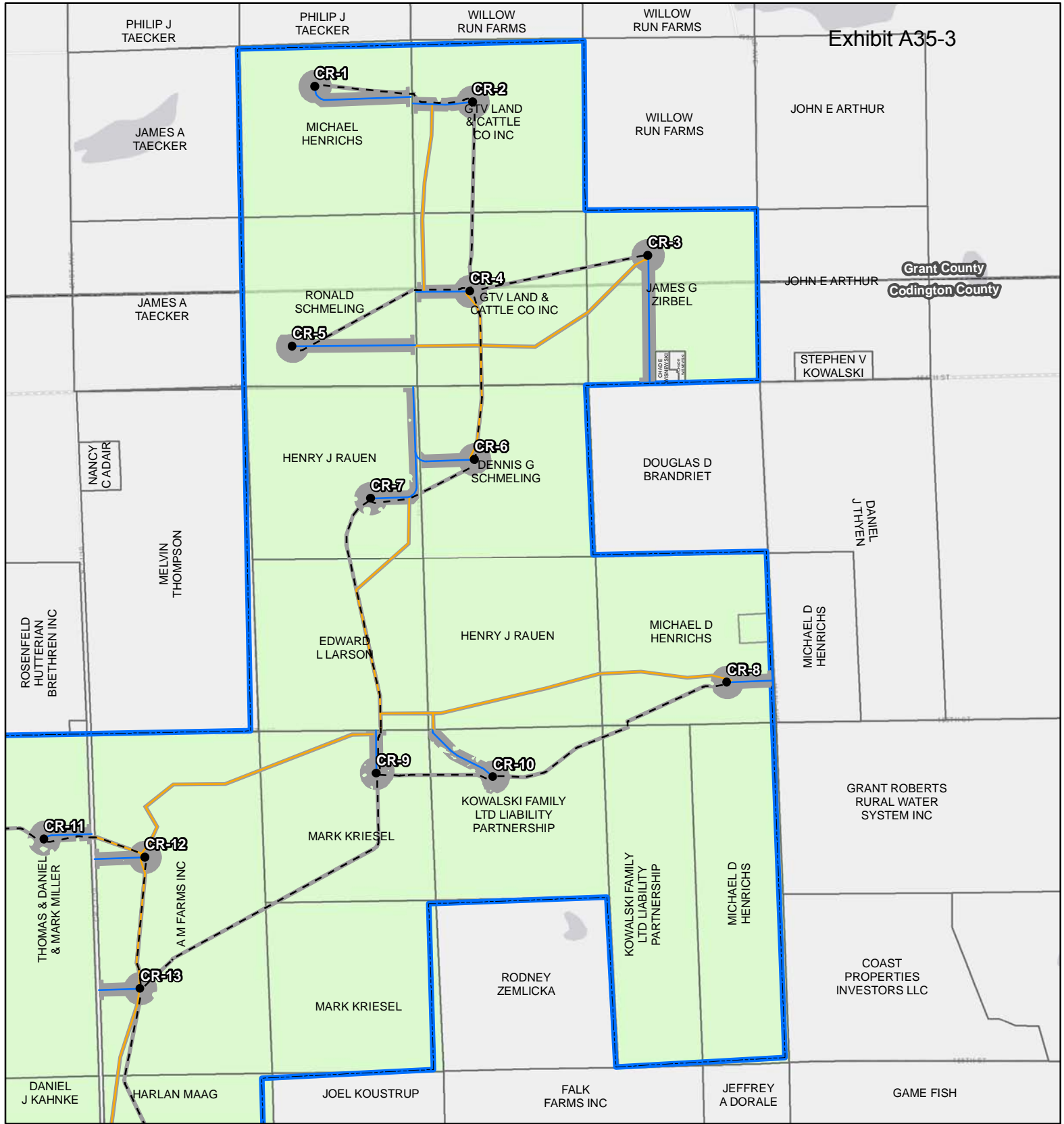
Township/Range: T120N, R50W

Grant County, South Dakota

Page 000026 **SWCA**  
ENVIRONMENTAL CONSULTANTS

Projection: NAD 1983 UTM Zone 14N





**Figure 3a. Project Map**  
Crowned Ridge Wind Farm

- Turbine
  - ⊕ MET Tower
  - City
  - Access Road
  - - - Collector Line
  - Crane Path
  - Railroad
  - O&M Facility/Substation
  - Batch Plant
  - Laydown Yard
  - Construction Easement
  - ▭ Parcel Boundary
  - ▭ Project Boundary
  - ▭ County Boundary
- Lease Status**
- Leased, Signed
  - Pending
  - Under Option but Likely to Expire/Not Resign



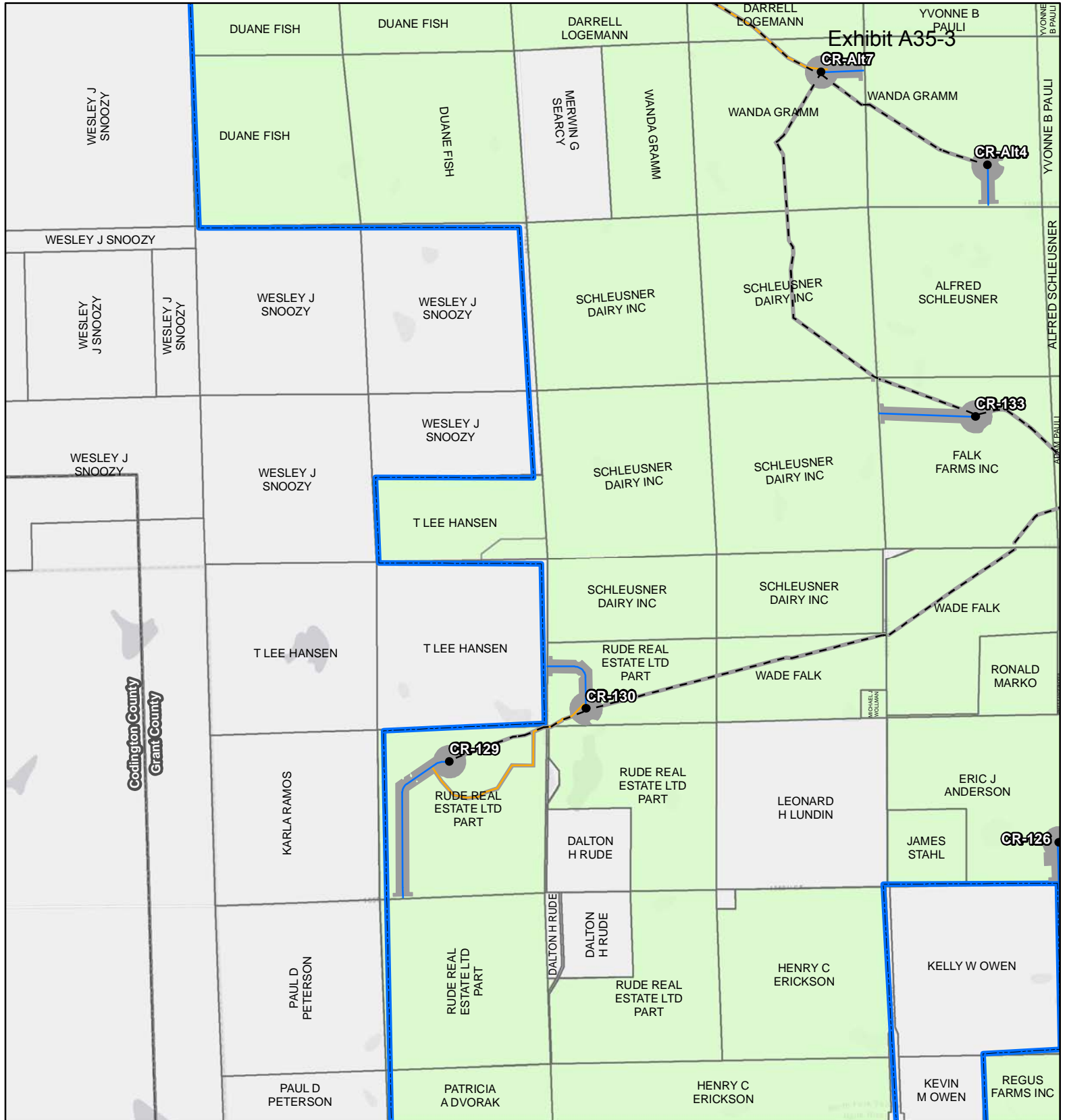
Kilometers  
0 0.5 1

Miles  
0 0.25 0.5

Service Layer Credits: Esri, HERE, Garmin, © OpenStreetMap contributors, and the GIS user community  
 Quadrangle: Antelope Valley (1973), South Shore (1973)  
 Township/Range: T120N, R51W, T119N, R51W,  
 Codington and Grant Counties, South Dakota

Page 000027 **SWCA**  
ENVIRONMENTAL CONSULTANTS

Projection: NAD 1983 UTM Zone 14N



**Figure 3a. Project Map**  
Crowned Ridge Wind Farm

- Turbine
  - ⊕ MET Tower
  - City
  - Access Road
  - - - Collector Line
  - Crane Path
  - Railroad
  - O&M Facility/Substation
  - Batch Plant
  - Laydown Yard
  - Construction Easement
  - ▭ Parcel Boundary
  - ▭ Project Boundary
  - ▭ County Boundary
- Lease Status**
- Leased, Signed
  - Pending
  - Under Option but Likely to Expire/Not Resign



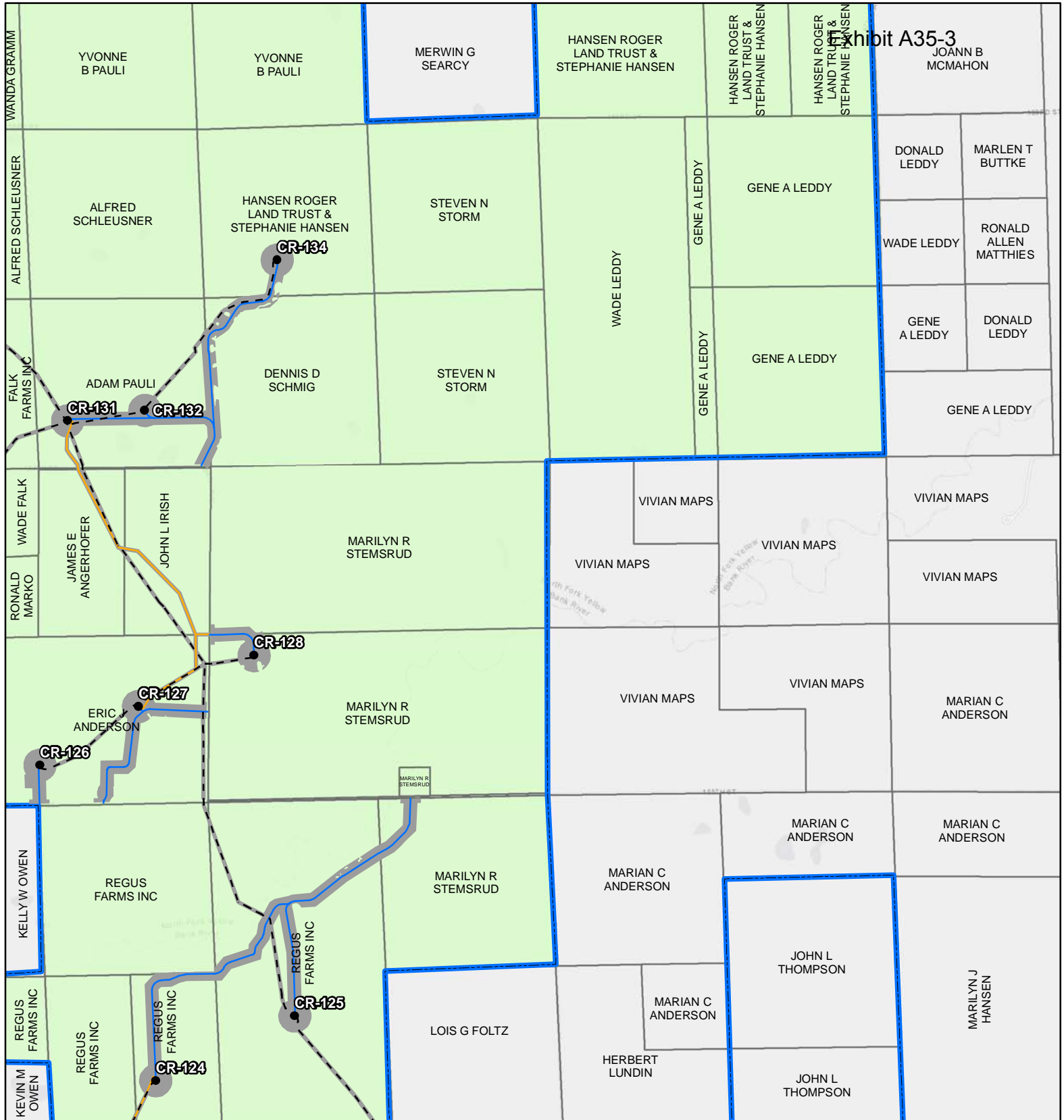
Kilometers  
0 0.5 1

Miles  
0 0.25 0.5

Service Layer Credits: Esri, HERE, Garmin, © OpenStreetMap contributors, and the GIS user community  
 Quadrangle: Antelope Valley (1973), Twin Brooks (1973)  
 Township/Range: T120N, R51W, T120N, R50W, T119N, R51W, T119N, R50W  
 Codrington and Grant Counties, South Dakota

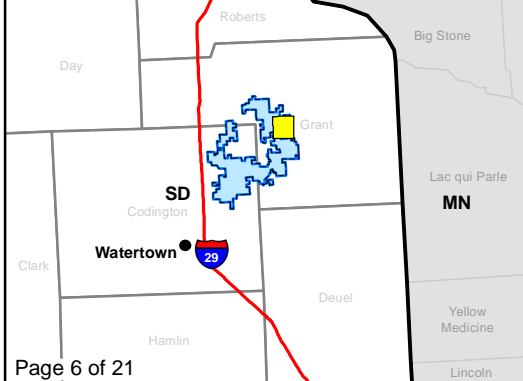
Page 000028 **SWCA**  
ENVIRONMENTAL CONSULTANTS

Projection: NAD 1983 UTM Zone 14N



**Figure 3a. Project Map**  
Crowned Ridge Wind Farm

- Turbine
  - ⊕ MET Tower
  - City
  - Access Road
  - - - Collector Line
  - Crane Path
  - Railroad
  - O&M Facility/ Substation
  - Batch Plant
  - Laydown Yard
  - ▭ Construction Easement
  - ▭ Parcel Boundary
  - ▭ Project Boundary
  - ▭ County Boundary
- Lease Status**
- Leased, Signed
  - Pending
  - Under Option but Likely to Expire/Not Resign



0 0.5 1  
Kilometers

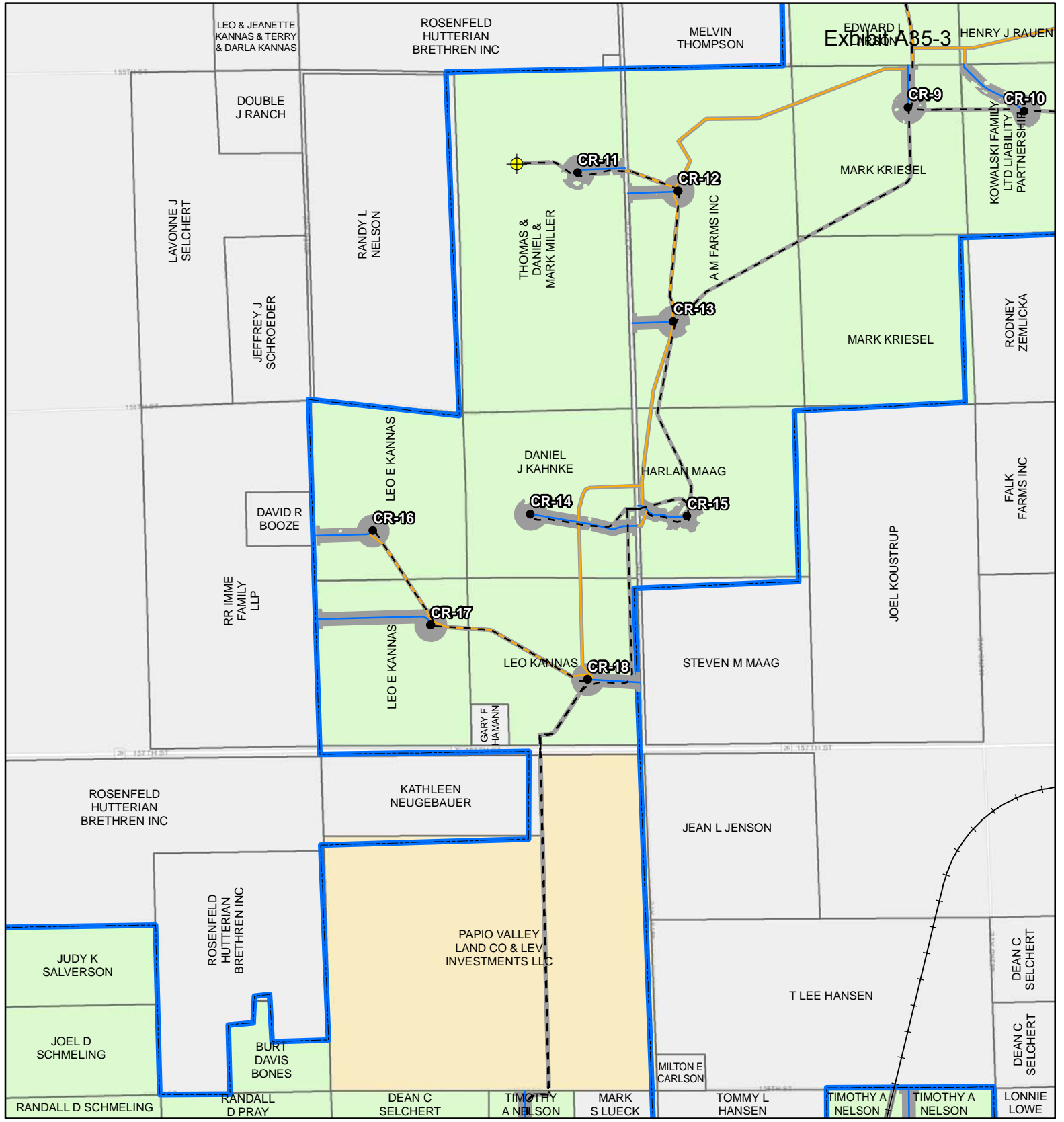
0 0.25 0.5  
Miles

Service Layer Credits: Esri, HERE, Garmin, © OpenStreetMap contributors, and the GIS user community  
 Quadrangle: Twin Brooks (1973), Stockholm (1973)  
 Township/Range: T120N, R50W, T119N, R50W  
 Grant County, South Dakota

Page 000029 **SWCA**  
ENVIRONMENTAL CONSULTANTS

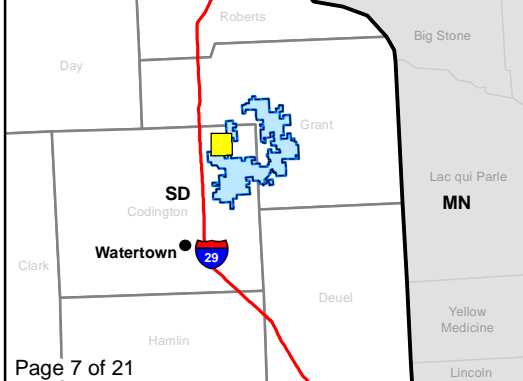
Projection: NAD 1983 UTM Zone 14N





**Figure 3a. Project Map**  
Crowned Ridge Wind Farm

- Turbine
  - ⊕ MET Tower
  - City
  - Access Road
  - - - Collector Line
  - Crane Path
  - Railroad
  - O&M Facility/ Substation
  - Batch Plant
  - Laydown Yard
  - Construction Easement
  - ▭ Parcel Boundary
  - ▭ Project Boundary
  - ▭ County Boundary
- Lease Status**
- Leased, Signed
  - Pending
  - Under Option but Likely to Expire/Not Resign



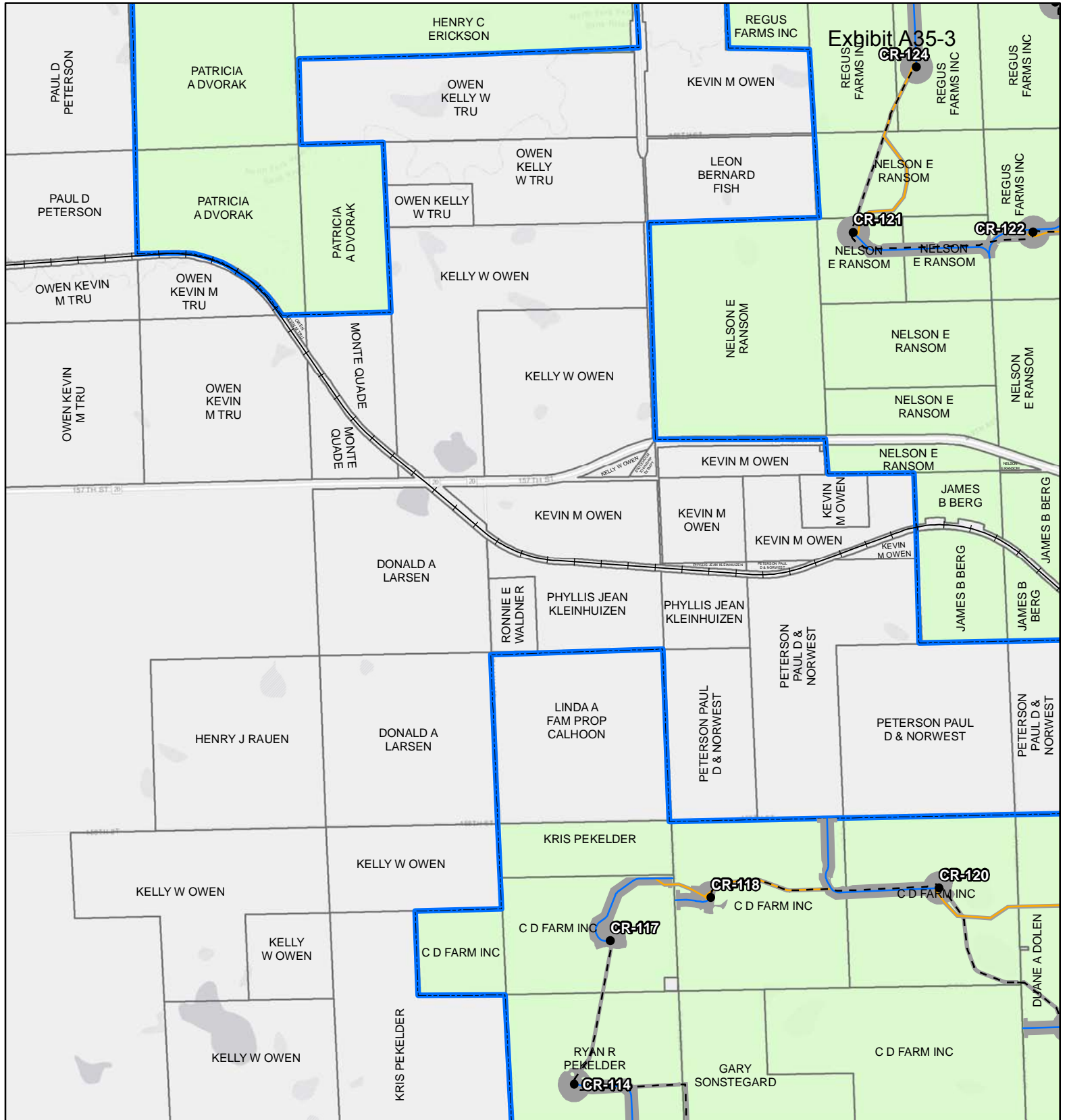
Kilometers  
0 0.5 1

Miles  
0 0.25 0.5

Service Layer Credits: Esri, HERE, Garmin, © OpenStreetMap contributors, and the GIS user community  
 Quadrangle: Still Lake NE (1970), Antelope Valley (1973), Still Lake SE (1970), South Shore (1973)  
 Township/Range: T119N, R52W, T119N, R51W  
 Codington County, South Dakota

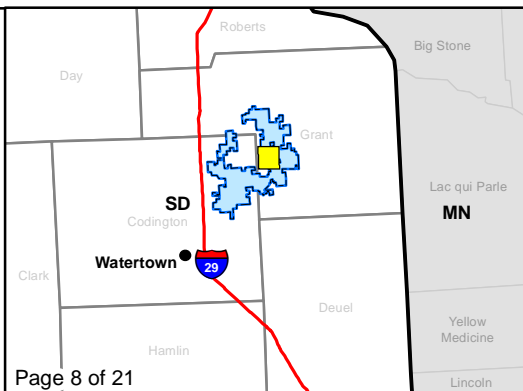
Page 000030 **SWCA**  
ENVIRONMENTAL CONSULTANTS

Projection: NAD 1983 UTM Zone 14N



**Figure 3a. Project Map**  
Crowned Ridge Wind Farm

- Turbine
  - ⊕ MET Tower
  - City
  - Access Road
  - - - Collector Line
  - Crane Path
  - Railroad
  - O&M Facility/Substation
  - Batch Plant
  - Laydown Yard
  - Construction Easement
  - ▭ Parcel Boundary
  - ▭ Project Boundary
  - ▭ County Boundary
- Lease Status**
- Leased, Signed
  - Pending
  - Under Option but Likely to Expire/Not Resign



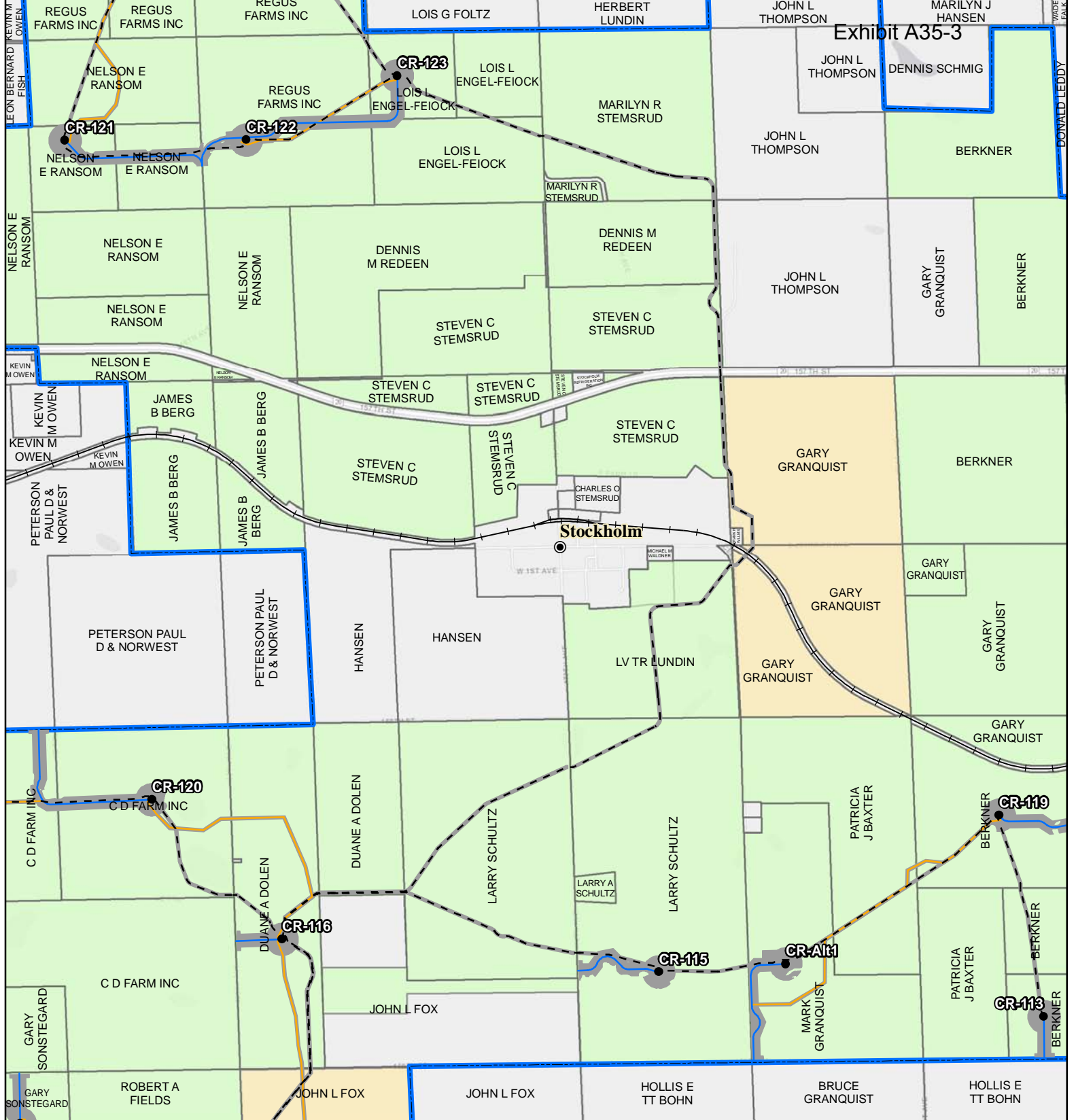
Kilometers  
0 0.5 1

Miles  
0 0.25 0.5

Service Layer Credits: Esri, HERE, Garmin, © OpenStreetMap contributors, and the GIS user community  
Quadrangle: Stockholm (1973), Antelope Valley (1973), Twin Brooks (1973), South Shore (1973)  
Township/Range: T119N, R50W

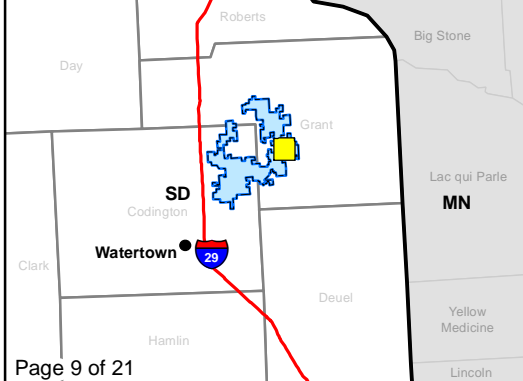
Grant County, South Dakota  
**Page 000031** **SWCA**  
ENVIRONMENTAL CONSULTANTS

Projection: NAD 1983 UTM Zone 14N



**Figure 3a. Project Map**  
Crowned Ridge Wind Farm

- Turbine
  - ⊕ MET Tower
  - City
  - Access Road
  - - - Collector Line
  - Crane Path
  - Railroad
  - O&M Facility/ Substation
  - Batch Plant
  - Laydown Yard
  - Construction Easement
  - ▭ Parcel Boundary
  - ▭ Project Boundary
  - ▭ County Boundary
- Lease Status**
- Leased, Signed
  - Pending
  - Under Option but Likely to Expire/Not Resign



0 0.5 1  
Kilometers

0 0.25 0.5  
Miles

Service Layer Credits: Esri, HERE, Garmin, © OpenStreetMap contributors, and the GIS user community  
Quadrangle: Stockholm (1973)

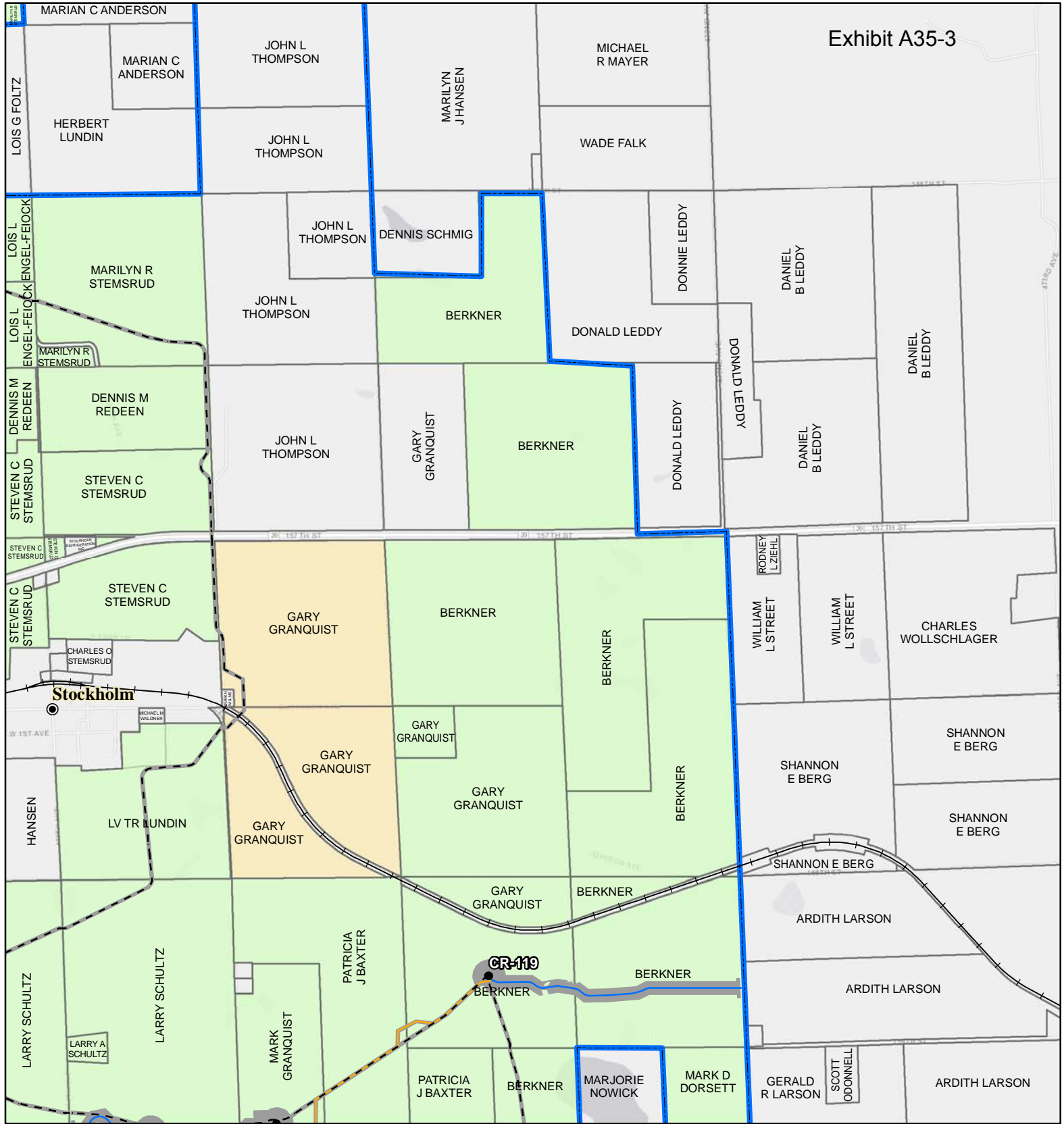
Township/Range: T119N, R50W

Grant County, South Dakota

Page 000032 **SWCA**  
ENVIRONMENTAL CONSULTANTS

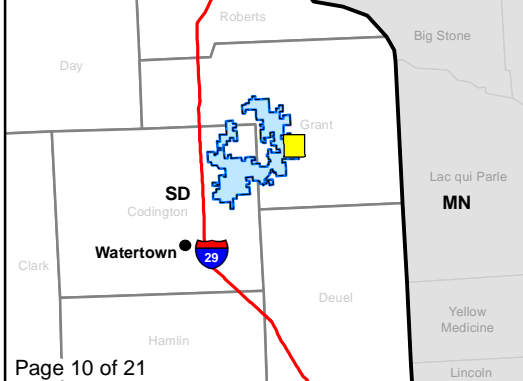
Projection: NAD 1983 UTM Zone 14N





**Figure 3a. Project Map**  
Crowned Ridge Wind Farm

- Turbine
- ⊕ MET Tower
- City
- Access Road
- - - Collector Line
- Crane Path
- Railroad
- O&M Facility/ Substation
- Batch Plant
- Laydown Yard
- Construction Easement
- ▭ Parcel Boundary
- ▭ Project Boundary
- ▭ County Boundary
- Lease Status**
- Leased, Signed
- Pending
- Under Option but Likely to Expire/Not Resign



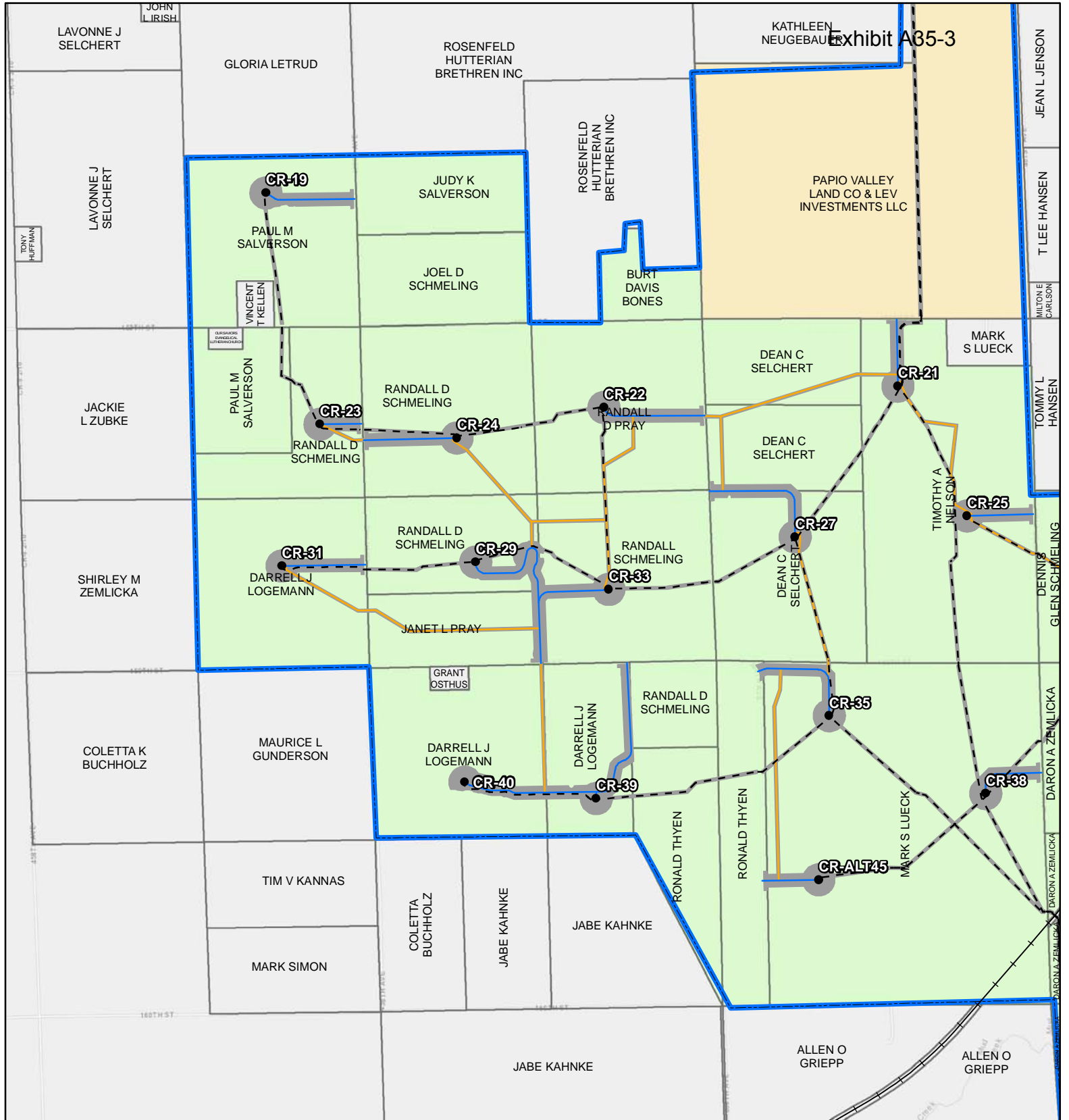
0 0.5 1  
Kilometers

0 0.25 0.5  
Miles

Service Layer Credits: Esri, HERE, Garmin, © OpenStreetMap contributors, and the GIS user community  
 Quadrangle: Twin Brooks (1973), Stockholm (1973)  
 Township/Range: T119N, R50W, T119N, R49W  
 Grant County, South Dakota

**Page 000033** **SWCA**  
ENVIRONMENTAL CONSULTANTS

Projection: NAD 1983 UTM Zone 14N



**Figure 3a. Project Map**  
Crowned Ridge Wind Farm

- Turbine
  - ⊕ MET Tower
  - City
  - Access Road
  - - - Collector Line
  - Crane Path
  - Railroad
  - O&M Facility/Substation
  - Batch Plant
  - Laydown Yard
  - Construction Easement
  - ▭ Parcel Boundary
  - ▭ Project Boundary
  - ▭ County Boundary
- Lease Status**
- Leased, Signed
  - Pending
  - Under Option but Likely to Expire/Not Resign



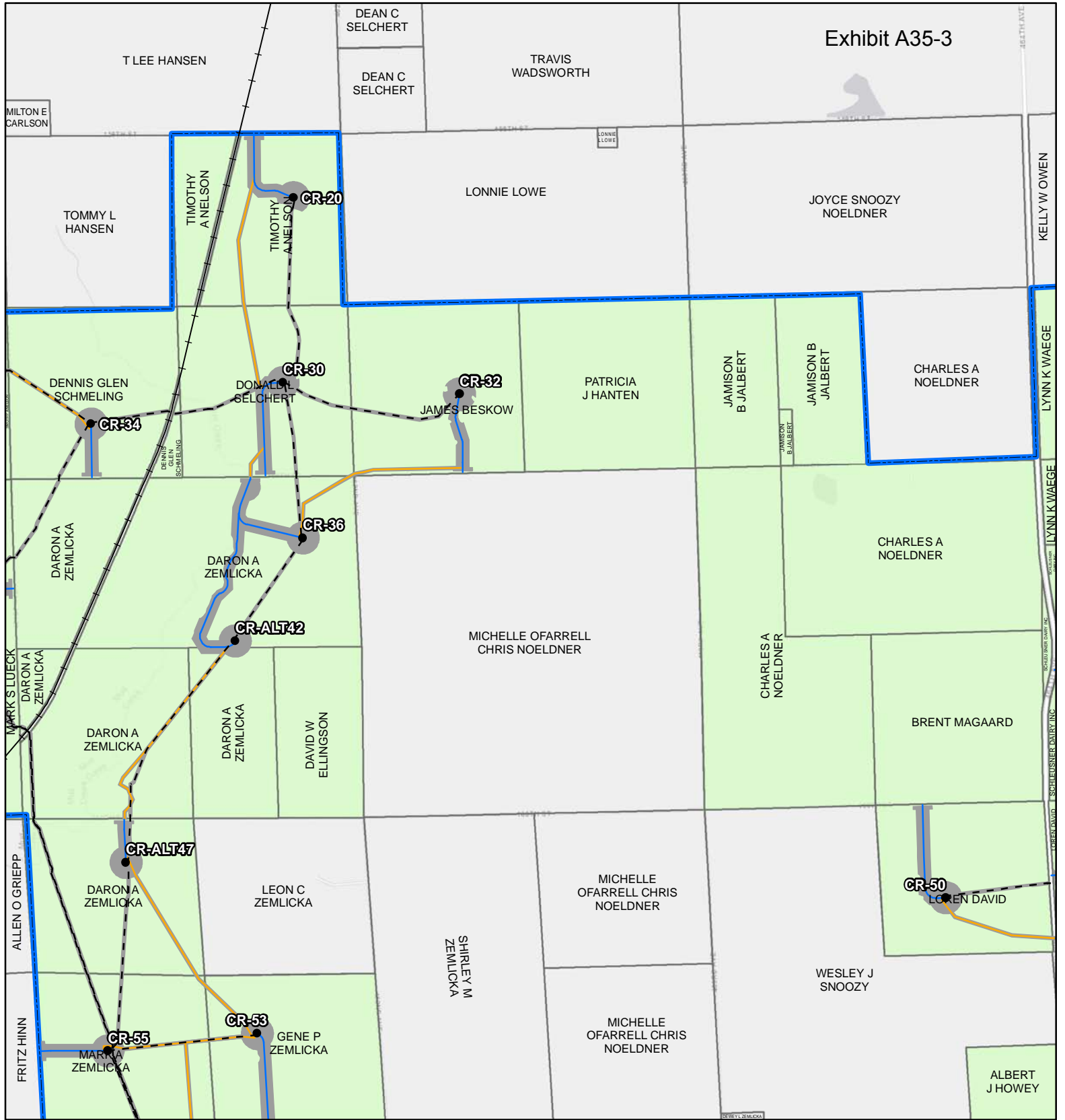
Kilometers  
0 0.5 1

Miles  
0 0.25 0.5

Service Layer Credits: Esri, HERE, Garmin, © OpenStreetMap contributors, and the GIS user community  
Quadrangle: Still Lake SE (1970), South Shore (1973)  
Township/Range: T119N, R52W, T119N, R51W, T118N, R52W, T118N, R51W  
Codington County, South Dakota

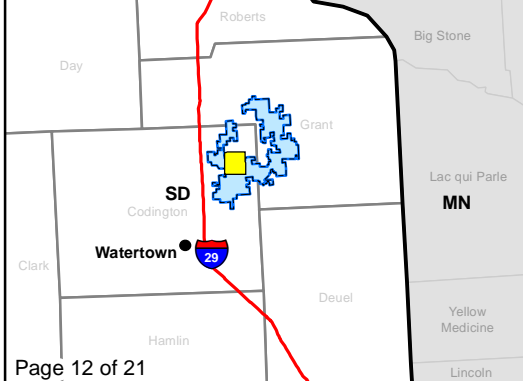
**Page 000034** **SWCA**  
ENVIRONMENTAL CONSULTANTS

Projection: NAD 1983 UTM Zone 14N



**Figure 3a. Project Map**  
Crowned Ridge Wind Farm

- Turbine
  - ⊕ MET Tower
  - City
  - Access Road
  - - - Collector Line
  - Crane Path
  - Railroad
  - O&M Facility/Substation
  - Batch Plant
  - Laydown Yard
  - ▭ Construction Easement
  - ▭ Parcel Boundary
  - ▭ Project Boundary
  - ▭ County Boundary
- Lease Status**
- Leased, Signed
  - Pending
  - Under Option but Likely to Expire/Not Resign



0 0.5 1  
Kilometers

0 0.25 0.5  
Miles

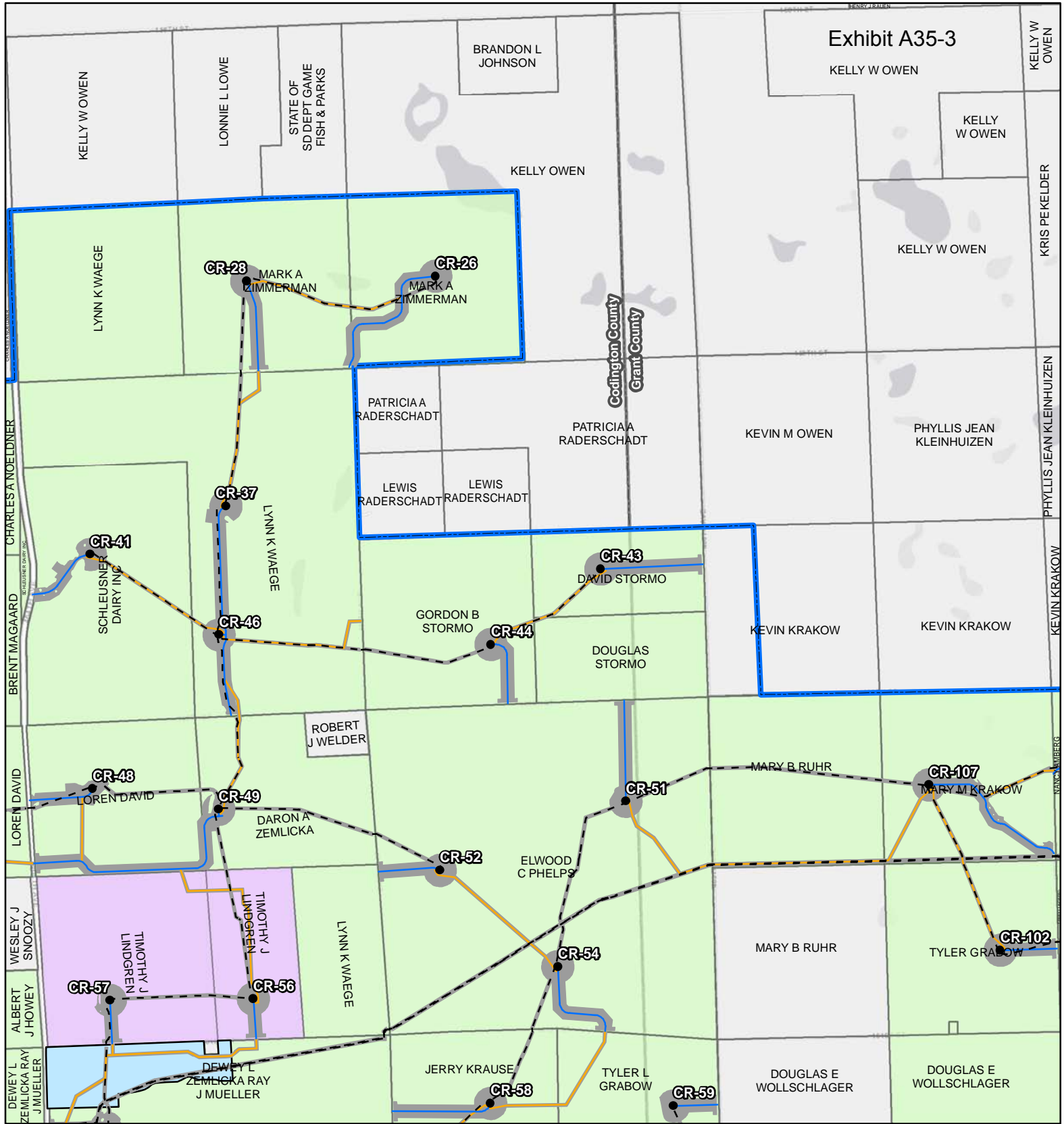
Service Layer Credits: Esri, HERE, Garmin, © OpenStreetMap contributors, and the GIS user community  
Quadrangle: South Shore (1973)

Township/Range: T119N, R51W, T118N, R51W  
Codington County, South Dakota

Page 000035 **SWCA**  
ENVIRONMENTAL CONSULTANTS

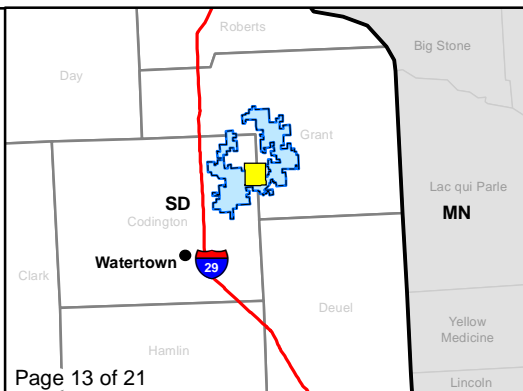
Projection: NAD 1983 UTM Zone 14N





**Figure 3a. Project Map**  
Crowned Ridge Wind Farm

- Turbine
  - ⊕ MET Tower
  - City
  - Access Road
  - - - Collector Line
  - Crane Path
  - Railroad
  - O&M Facility/Substation
  - Batch Plant
  - Laydown Yard
  - Construction Easement
  - ▭ Parcel Boundary
  - ▭ Project Boundary
  - ▭ County Boundary
- Lease Status**
- Leased, Signed
  - Pending
  - Under Option but Likely to Expire/Not Resign



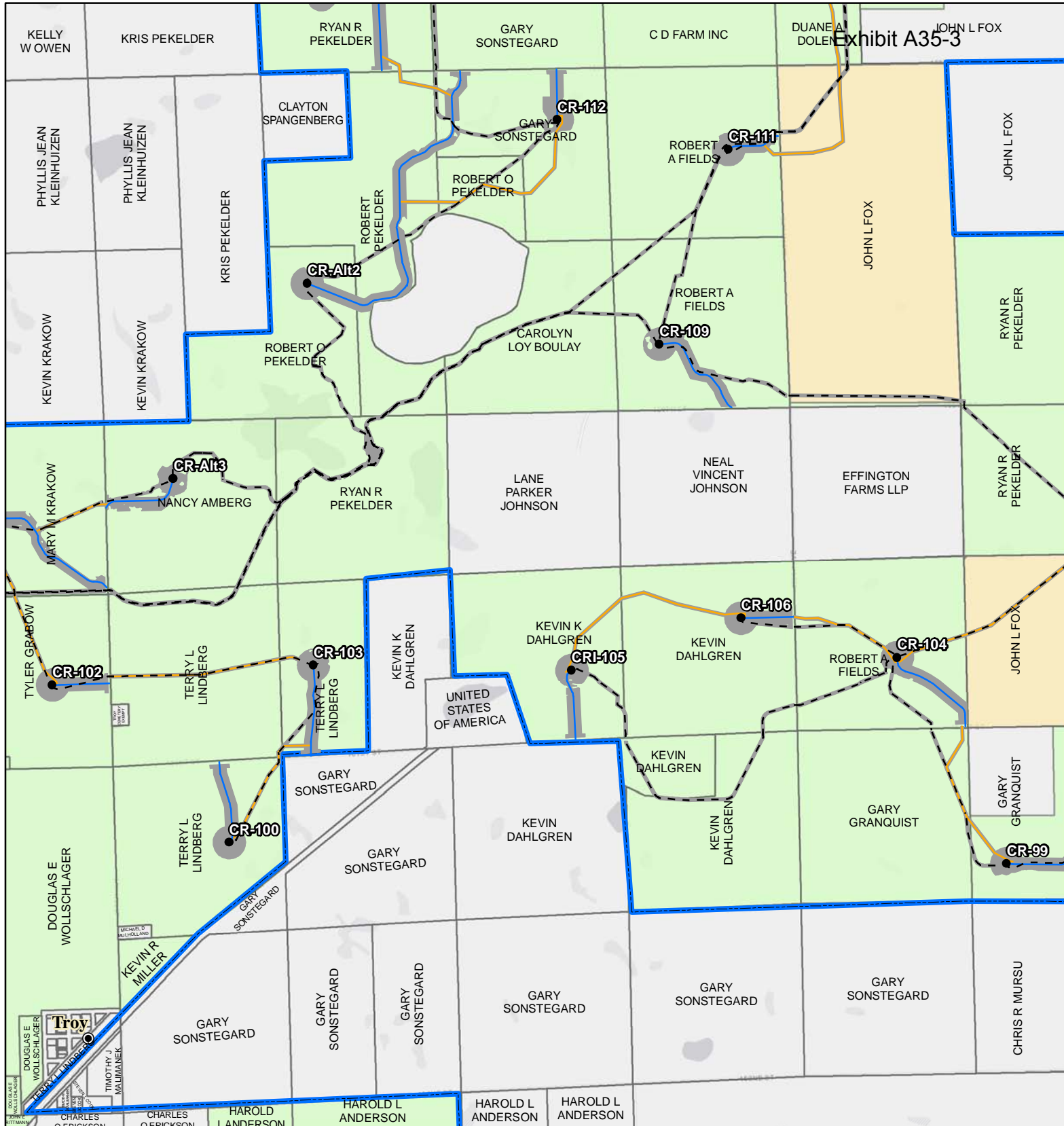
Kilometers  
0 0.5 1

Miles  
0 0.25 0.5

Service Layer Credits: Esri, HERE, Garmin, © OpenStreetMap contributors, and the GIS user community  
Quadrangle: South Shore (1973), Stockholm (1973)  
Township/Range: T119N, R51W, T119N, R50W, T118N, R51W, T118N, R50W  
Codrington and Grant Counties, South Dakota

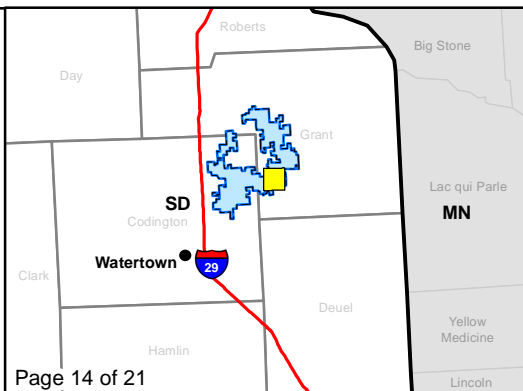
Page 000036 **SWCA**  
ENVIRONMENTAL CONSULTANTS

Projection: NAD 1983 UTM Zone 14N



**Figure 3a. Project Map**  
Crowned Ridge Wind Farm

- Turbine
  - ⊕ MET Tower
  - City
  - Access Road
  - - - Collector Line
  - Crane Path
  - Railroad
  - O&M Facility/Substation
  - Batch Plant
  - Laydown Yard
  - Construction Easement
  - ▭ Parcel Boundary
  - ▭ Project Boundary
  - ▭ County Boundary
- Lease Status**
- Leased, Signed
  - Pending
  - Under Option but Likely to Expire/Not Resign



0 0.5 1  
Kilometers

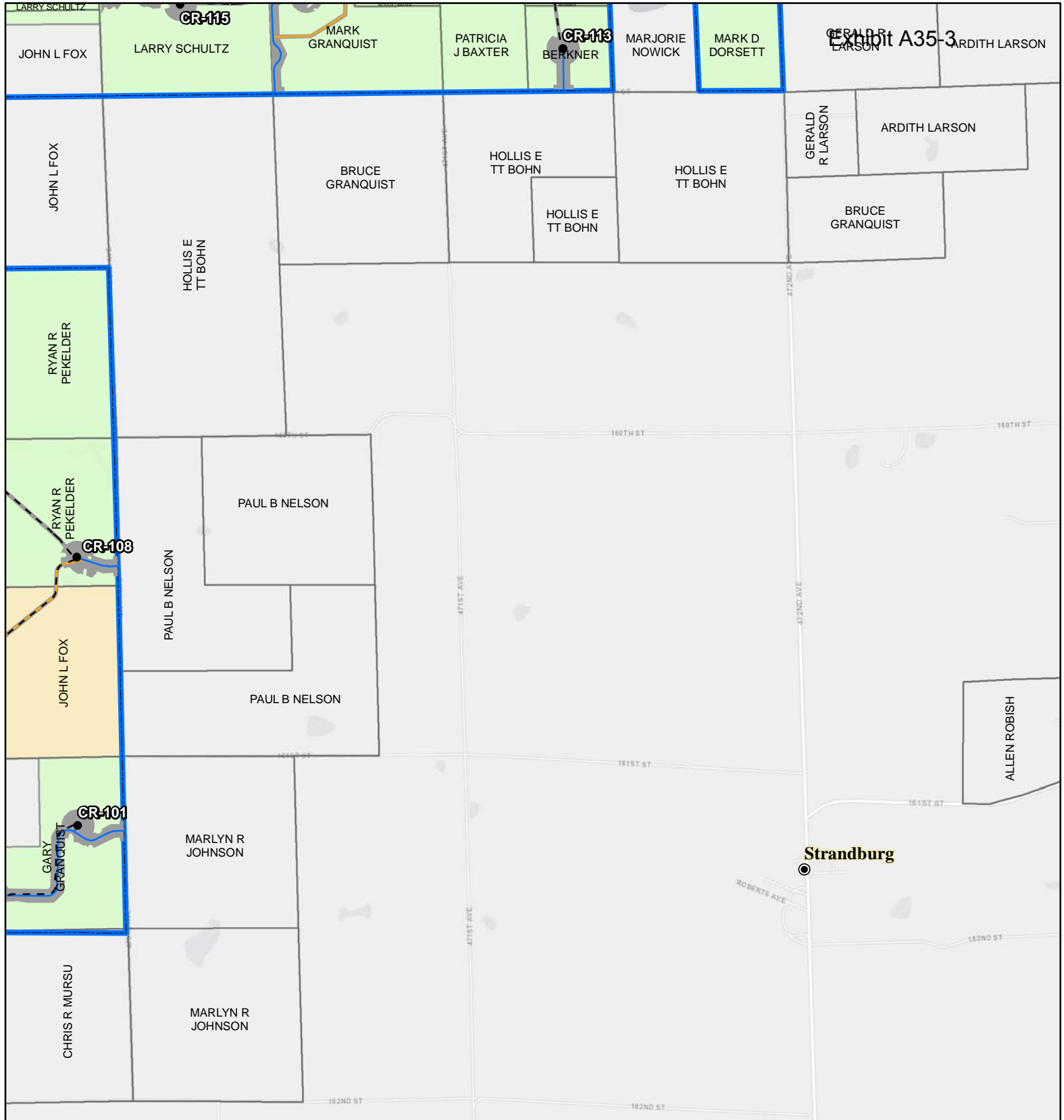
0 0.25 0.5  
Miles

Service Layer Credits: Esri, HERE, Garmin, © OpenStreetMap contributors, and the GIS user community  
Quadrangle: Stockholm (1973)

Township/Range: T119N, R50W,  
T118N, R50W  
Grant County, South Dakota

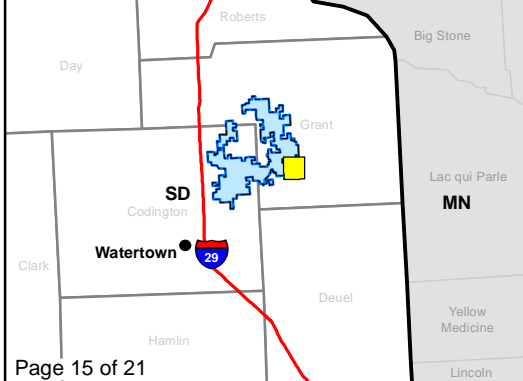
Page 000037 **SWCA**  
ENVIRONMENTAL CONSULTANTS

Projection: NAD 1983 UTM Zone 14N



**Figure 3a. Project Map**  
Crowned Ridge Wind Farm

- Turbine
  - ⊕ MET Tower
  - City
  - Access Road
  - - - Collector Line
  - Crane Path
  - Railroad
  - O&M Facility/Substation
  - Batch Plant
  - Laydown Yard
  - ▨ Construction Easement
  - ▭ Parcel Boundary
  - ▭ Project Boundary
  - ▭ County Boundary
- Lease Status**
- Leased, Signed
  - Pending
  - Under Option but Likely to Expire/Not Resign



0 0.5 1  
Kilometers

0 0.25 0.5  
Miles

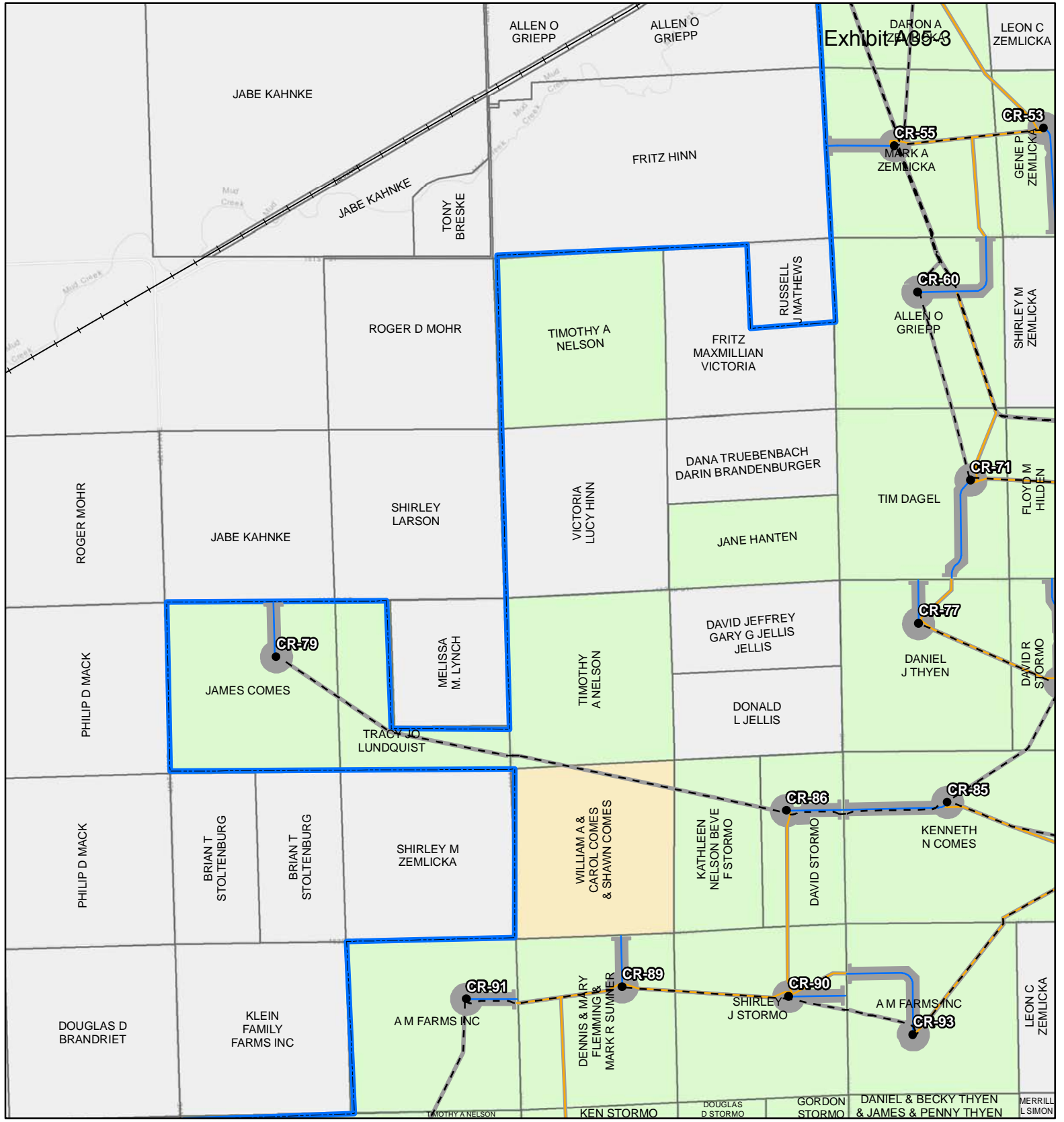
Service Layer Credits: Esri, HERE, Garmin, © OpenStreetMap contributors, and the GIS user community  
Quadrangle: Stockholm (1973)

Township/Range: T119N, R50W, T118N, R50W  
Grant County, South Dakota

Page 000038 **SWCA**  
ENVIRONMENTAL CONSULTANTS

Projection: NAD 1983 UTM Zone 14N





**Figure 3a. Project Map**  
Crowned Ridge Wind Farm

- Turbine
  - ⊕ MET Tower
  - City
  - Access Road
  - - - Collector Line
  - Crane Path
  - Railroad
  - O&M Facility/ Substation
  - Batch Plant
  - Laydown Yard
  - Construction Easement
  - ▭ Parcel Boundary
  - ▭ Project Boundary
  - ▭ County Boundary
- Lease Status**
- Leased, Signed
  - Pending
  - Under Option but Likely to Expire/Not Resign



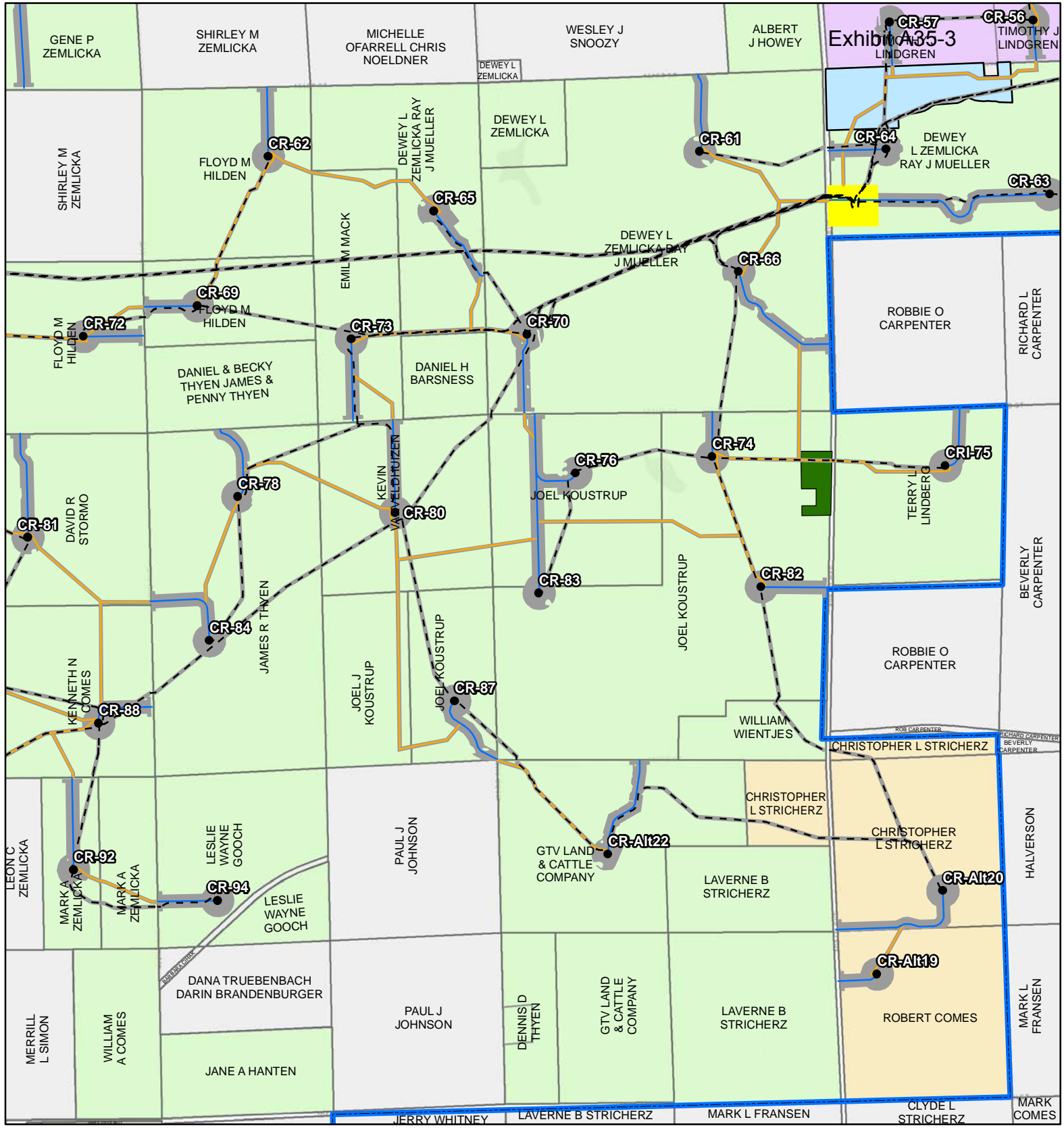
Kilometers  
0 0.5 1

Miles  
0 0.25 0.5

Service Layer Credits: Esri, HERE, Garmin, © OpenStreetMap contributors, and the GIS user community  
Quadrangle: Still Lake SE (1970), South Shore (1973)  
Township/Range: T118N, R52W, T118N, R51W  
Codington County, South Dakota

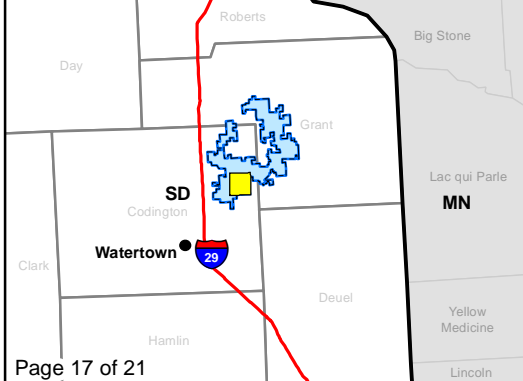
**Page 000039** **SWCA**  
ENVIRONMENTAL CONSULTANTS

Projection: NAD 1983 UTM Zone 14N



**Figure 3a. Project Map**  
Crowned Ridge Wind Farm

- Turbine
  - ⊕ MET Tower
  - City
  - Access Road
  - - - Collector Line
  - Crane Path
  - Railroad
  - O&M Facility/ Substation
  - Batch Plant
  - Laydown Yard
  - ▭ Construction Easement
  - ▭ Parcel Boundary
  - ▭ Project Boundary
  - ▭ County Boundary
- Lease Status**
- Leased, Signed
  - Pending
  - Under Option but Likely to Expire/Not Resign



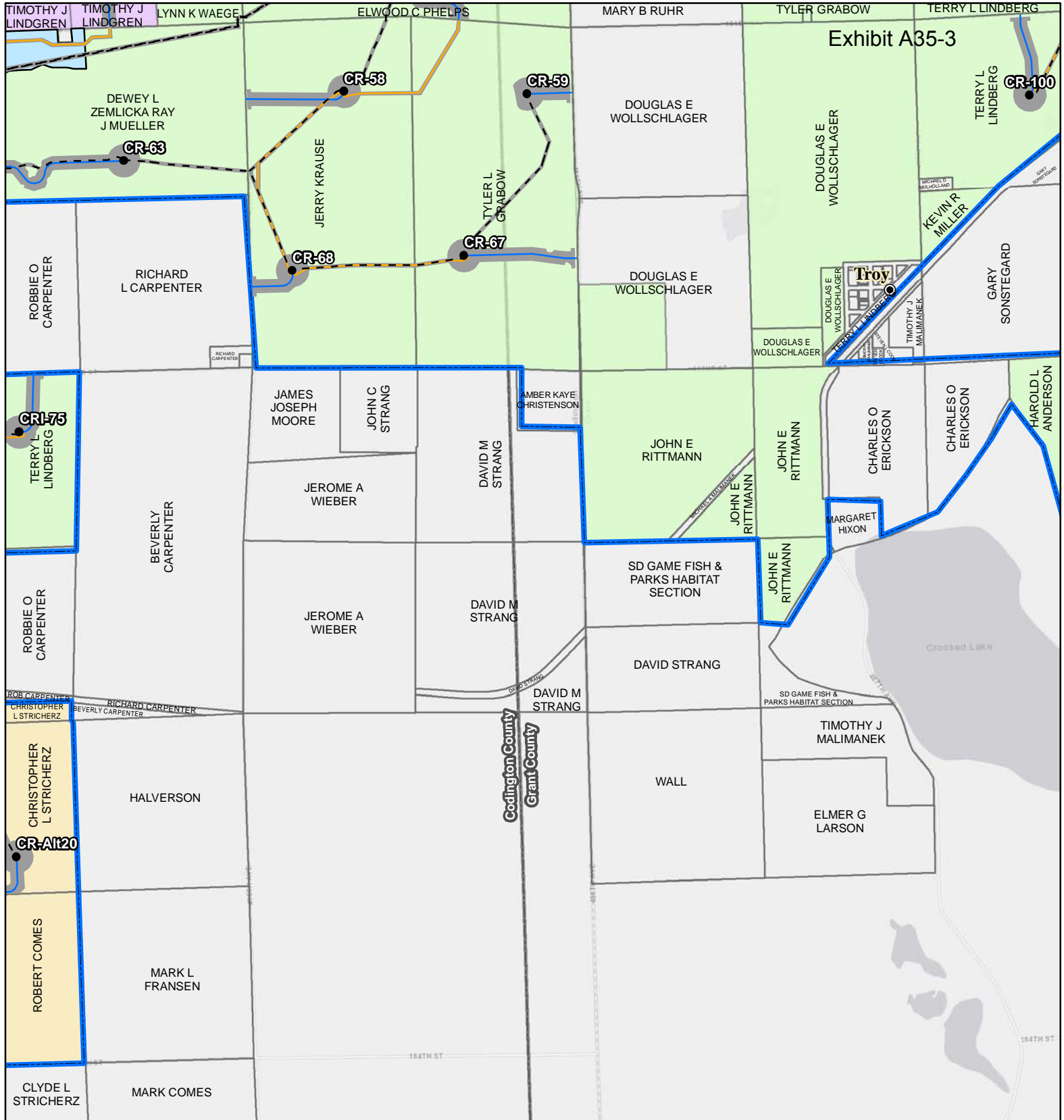
Kilometers  
0 0.5 1

Miles  
0 0.25 0.5

Service Layer Credits: Esri, HERE, Garmin, © OpenStreetMap contributors, and the GIS user community  
Quadrangle: South Shore (1973)  
Township/Range: T118N, R51W  
Codington County, South Dakota

Page 000040 **SWCA**  
ENVIRONMENTAL CONSULTANTS

Projection: NAD 1983 UTM Zone 14N



**Figure 3a. Project Map**  
Crowned Ridge Wind Farm

- Turbine
  - ⊕ MET Tower
  - City
  - Access Road
  - - - Collector Line
  - Crane Path
  - Railroad
  - O&M Facility/Substation
  - Batch Plant
  - Laydown Yard
  - ▭ Construction Easement
  - ▭ Parcel Boundary
  - ▭ Project Boundary
  - ▭ County Boundary
- Lease Status**
- Leased, Signed
  - Pending
  - Under Option but Likely to Expire/Not Resign



0 0.5 1  
Kilometers

0 0.25 0.5  
Miles

Service Layer Credits: Esri, HERE, Garmin, © OpenStreetMap contributors, and the GIS user community  
 Quadrangle: South Shore (1973), Stockholm (1973)  
 Township/Range: T118N, R51W, T118N, R50W  
 Codington and Grant Counties, South Dakota

Page 000041 **SWCA**  
ENVIRONMENTAL CONSULTANTS

Projection: NAD 1983 UTM Zone 14N



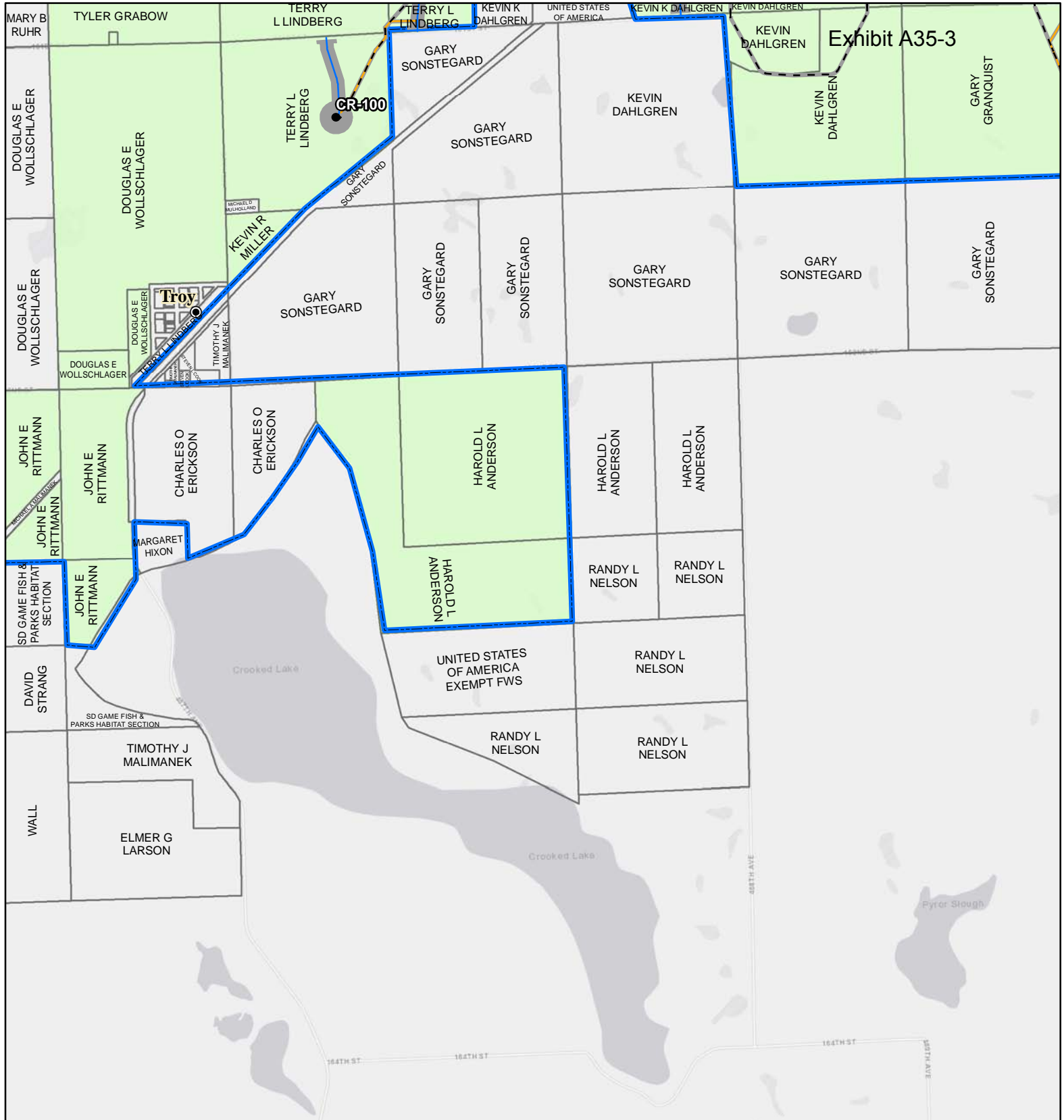


Exhibit A35-3

**Figure 3a. Project Map**  
Crowned Ridge Wind Farm

- Turbine
  - ⊕ MET Tower
  - City
  - Access Road
  - - - Collector Line
  - Crane Path
  - Railroad
  - O&M Facility/ Substation
  - Batch Plant
  - Laydown Yard
  - Construction Easement
  - ▭ Parcel Boundary
  - ▭ Project Boundary
  - ▭ County Boundary
- Lease Status**
- Leased, Signed
  - Pending
  - Under Option but Likely to Expire/Not Resign



0 0.5 1  
Kilometers

0 0.25 0.5  
Miles

Service Layer Credits: Esri, HERE, Garmin, © OpenStreetMap contributors, and the GIS user community  
 Quadrangle: South Shore (1973), Stockholm (1973)  
 Township/Range: T118N, R50W

Grant County, South Dakota  
**Page 000042** **SWCA**  
 ENVIRONMENTAL CONSULTANTS

Projection: NAD 1983 UTM Zone 14N

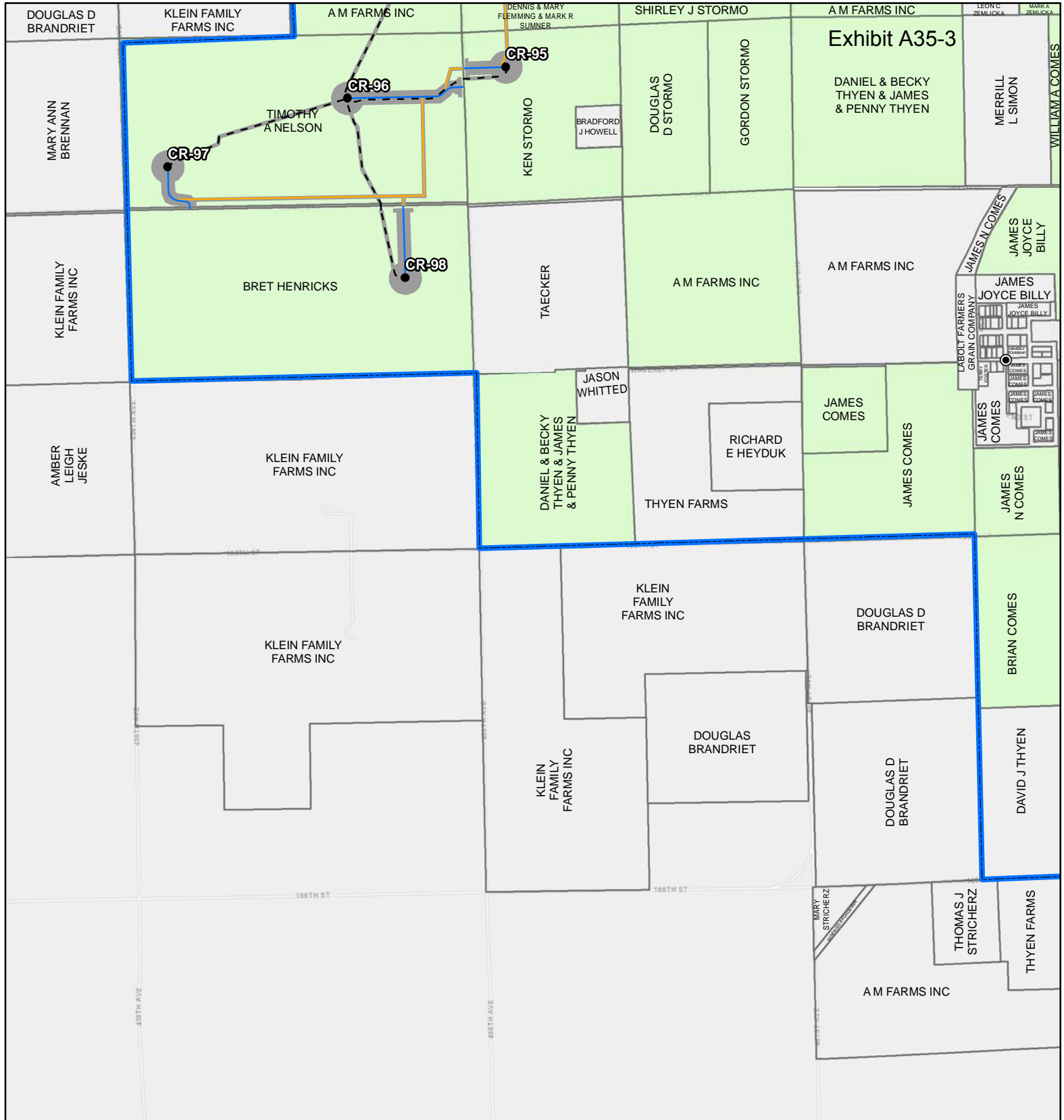
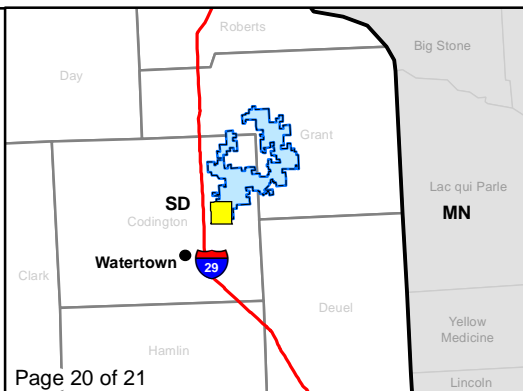


Exhibit A35-3

**Figure 3a. Project Map**  
Crowned Ridge Wind Farm

- Turbine
  - ⊕ MET Tower
  - City
  - Access Road
  - - - Collector Line
  - Crane Path
  - Railroad
  - O&M Facility/Substation
  - Batch Plant
  - Laydown Yard
  - Construction Easement
  - ▭ Parcel Boundary
  - ▭ Project Boundary
  - ▭ County Boundary
- Lease Status**
- Leased, Signed
  - Pending
  - Under Option but Likely to Expire/Not Resign

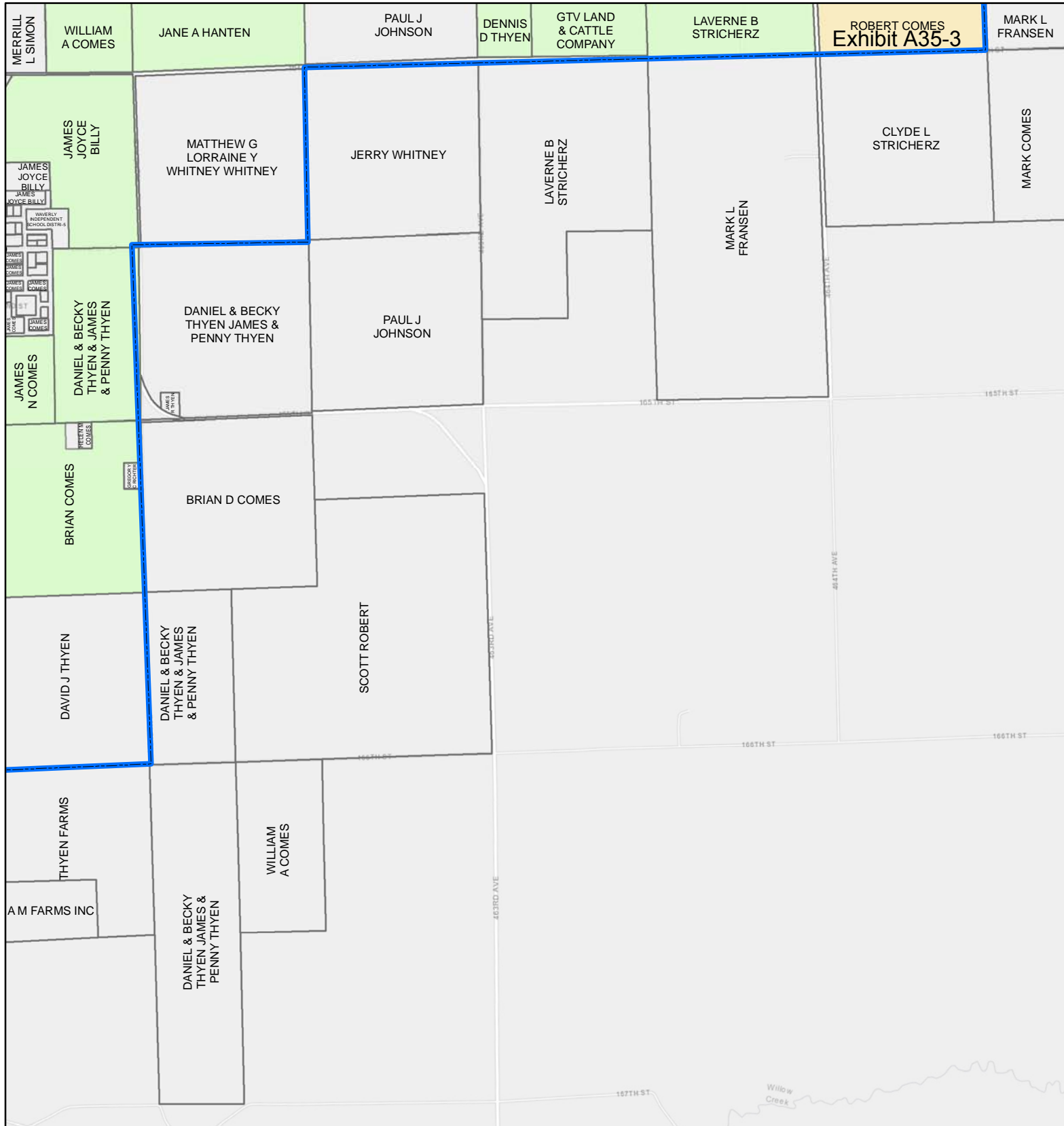


Kilometers: 0, 0.5, 1  
 Miles: 0, 0.25, 0.5

Service Layer Credits: Esri, HERE, Garmin, © OpenStreetMap contributors, and the GIS user community  
 Quadrangle: Still Lake SE (1970), Watertown East (1969), South Shore (1973), Kranzburg (1970)  
 Township/Range: T118N, R52W, T118N, R51W, T117N, R52W, T117N, R51W  
 Codington County, South Dakota

**Page 000043** **SWCA**  
 ENVIRONMENTAL CONSULTANTS

Projection: NAD 1983 UTM Zone 14N



**Figure 3a. Project Map**  
Crowned Ridge Wind Farm

- Turbine
  - ⊕ MET Tower
  - City
  - Access Road
  - - - Collector Line
  - Crane Path
  - Railroad
  - O&M Facility/Substation
  - Batch Plant
  - Laydown Yard
  - Construction Easement
  - ▭ Parcel Boundary
  - ▭ Project Boundary
  - ▭ County Boundary
- Lease Status**
- Leased, Signed
  - Pending
  - Under Option but Likely to Expire/Not Resign



Kilometers  
0 0.5 1

Miles  
0 0.25 0.5

Service Layer Credits: Esri, HERE, Garmin, © OpenStreetMap contributors, and the GIS user community  
 Quadrangle: South Shore (1973), Kranzburg (1970)  
 Township/Range: T118N, R51W, T117N, R51W  
 Codington County, South Dakota

Page 000044 **SWCA**  
ENVIRONMENTAL CONSULTANTS

Projection: NAD 1983 UTM Zone 14N