




**Bedrock Geologic Unit**

 Kp-Pierre Shale	 Kc-Carlile Shale
 Kn-Niobrara Formation	





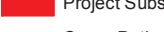

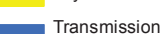








 Turbine Location	 O&M Building	 Town
 Permanent Met Tower	 Project Substation	 Township Boundary
 Laydown Yard	 Crane Path	 State Boundary
 Transmission Line Corridor	 Access Road	 County Boundary
 Interconnection Substation	 Collection Line	 Project Area



Figure A-11  
 Bedrock Geology  
 Deuel Harvest North Wind Farm  
 Deuel Harvest Wind Energy LLC  
 Deuel County, South Dakota