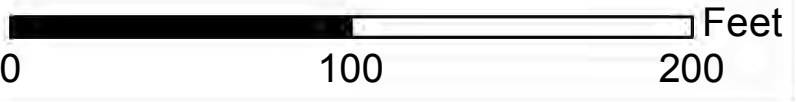


FOR PUBLIC USE

Reference

NAD 1983 State Plane South Dakota
North, US Feet



Legend


Current Turbine Layout




Former Turbine Layout



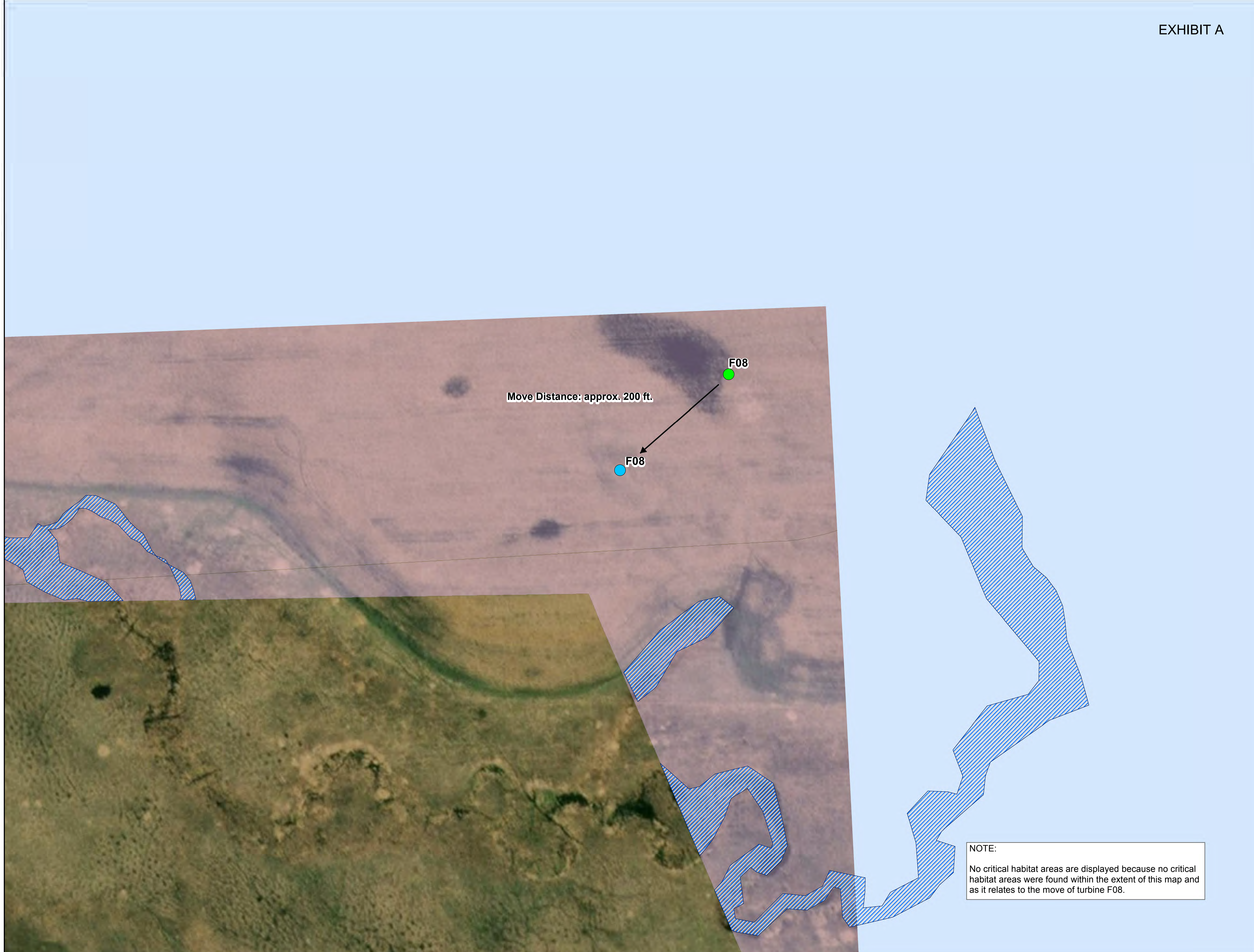
Surveyed Wetlands



Constraint Area



Surveyed Wetland Corridors



Move Distance: approx. 200 ft.

F08

F08

NOTE:
No critical habitat areas are displayed because no critical habitat areas were found within the extent of this map and as it relates to the move of turbine F08.

Project Location



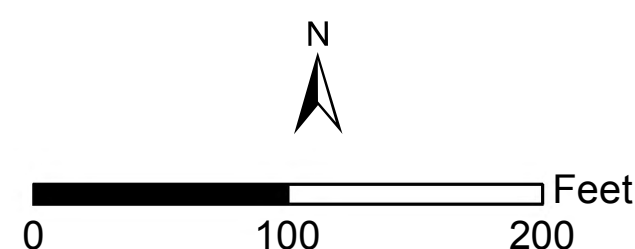
Dakota Range III
Wind Project

09/04/2019

FOR PUBLIC USE

Reference

NAD 1983 State Plane South Dakota North, US Feet



Legend

Current Turbine Layout



Former Turbine Layout




Surveyed Wetlands



Constraint Area

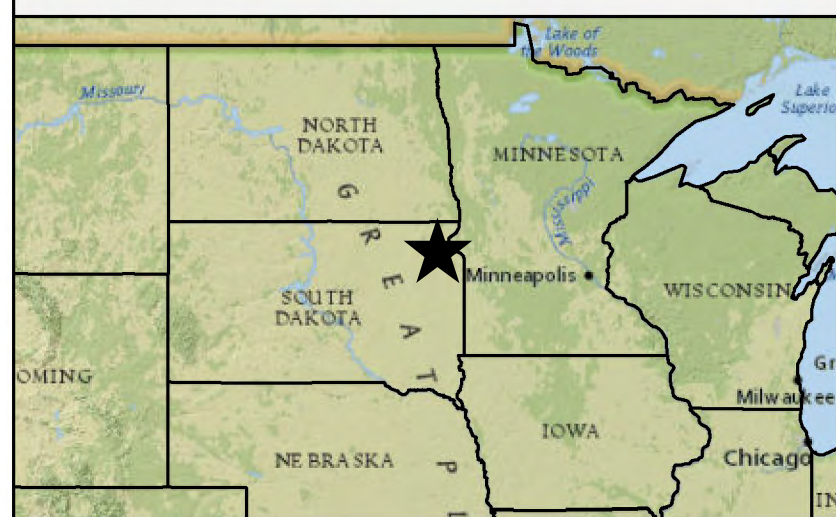


Surveyed Wetland Corridors



G03 G03
Move Distance: approx. 91 ft.

Project Location



NOTE:

No critical habitat areas are displayed because no critical habitat areas were found within the extent of this map and as it relates to the move of turbine G03.



Dakota Range III Wind Project

09/04/2019