




**Prevailing Winds  
Wind Project**

*Digitized Grasslands*

Data Source: ESRI USA Topo Maps 2-13  
 Coordinate System: NAD83, UTM, 214 n  
 Map produced on 04/25/2017 by T. Thorn



**Map Features**

-  Project Boundary
- Grasslands**
-  Tilled
-  Untilled

