

CLARK COUNTY
 CONSENT FOR UTILITY COMPANY
 TO
 CROSS A PUBLIC ROAD

The undersigned Owner(s) of the **Crocker Wind Farm**, identified as, and whose addresses are:

Crocker Wind Farm, LLC of **7650 Edinborough Way Suite 725, Edina, MN 55435**
 (Company) (Address)

Hereinafter called the "Applicant", is hereby granted permission to construct, operate, maintain and reconstruct the following identified transmission line facilities on, over, across, or adjacent to county right-of-way, as shown on the exhibits attached hereto and made a part hereof (attach map or exhibits):

**Crossing ID	Township Name	Township	Range	Section	Road Type
1	Ash	118N	59W	15	Section Line
2	Ash	118N	59W	14	Section Line
3	Ash	118N	59W	14	Section Line
4	Ash	118N	59W	11	Section Line
5	Ash	118N	59W	11	Section Line
6	Woodland	118N	58W	6	Section Line
7	Ash	118N	59W	3	Section Line
8	Warren	119N	59W	35	Section Line
9	Spring Valley	119N	58W	31	Section Line
10	Spring Valley	119N	58W	31	Section Line
11	Spring Valley	119N	58W	31	Section Line
12	Spring Valley	119N	58W	30	Section Line
13	Warren	119N	59W	25	Section Line
14	Warren	119N	59W	26	Section Line
15	Warren	119N	59W	26	Section Line
16	Warren	119N	59W	26	Section Line
17	Spring Valley	119N	58W	19	Section Line
18	Warren	119N	59W	24	Section Line
19	Spring Valley	119N	58W	18	Section Line
20	Spring Valley	119N	58W	17	Section Line
21	Spring Valley	119N	58W	16	Section Line

**Crossing ID	Township Name	Township	Range	Section	Road Type
22	Spring Valley	119N	58W	8	Section Line
23	Spring Valley	119N	58W	7	Section Line
24	Spring Valley	119N	58W	8	Section Line
25	Spring Valley	119N	58W	9	Section Line
26	Spring Valley	119N	58W	9	Section Line
27	Spring Valley	119N	58W	7	Section Line
28	Spring Valley	119N	58W	9	Section Line
29	Spring Valley	119N	58W	7	Section Line
30	Spring Valley	119N	58W	7	Section Line
31	Spring Valley	119N	58W	5	Section Line
32	Ash	118N	59W	1	Section Line
33	Warren	119N	59W	36	Section Line
34	Spring Valley	119N	58W	5	Section Line
35	Spring Valley	119N	58W	4	Section Line
36	Spring Valley	119N	58W	16	Section Line
37	Spring Valley	119N	58W	18	Section Line
38	Spring Valley	119N	58W	19	Section Line
39	Spring Valley	119N	58W	16	Section Line
40	Spring Valley	119N	58W	10	Section Line
41	Spring Valley	119N	58W	10	Section Line
42	Spring Valley	119N	58W	17	Section Line

*Typical design along the overhead transmission line corridor places structures at ground level outside of the public right-of-way on the edge and may result in above ground facilities overhanging the section line right-of way.

**The crossings depicted in this application will occur within the crossing area identified in the attached exhibits. Collection lines will be bored and will contain multiple underground conductors/communication lines.

INSTALLATION AND MAINTENANCE: Installation and maintenance of said facilities on county right-of-way shall be subject to the following terms and conditions:

Permit No. _____

1. Construction, operation, maintenance, reconstruction, or removal of said facilities within the county right-of-way shall be completed in a manner satisfactory to, and subject to supervision by, the County Road Superintendent and/or County Commissioners.
2. Upon completion of construction, operation, maintenance, relocation, or removal of said facilities, Applicant and or their assignee, is responsible for restoration of any and all damages to County right-of-way as directed by the County Commissioners, or pay for restoration to be completed by the County or their designated representative.

3. Clark County shall not be liable for damage to said facilities resulting from the use of, reconstruction or maintenance of the impacted right-of-way.
4. The Applicant and or their assignee shall hold Clark County harmless for injury to persons or damage to property resulting from the activities conducted by the Applicant in crossing any existing road or section line.

I, the undersigned, being an authorized agent of the "Applicant", described in the above, do hereby agree on behalf of the said Utility Company that all terms and conditions above will be complied with, and any assignment of this overhead transmission facility described above shall include an assignment of this liability to comply with the terms and conditions as stated herein.

Dated this 7th day of December 20 18.

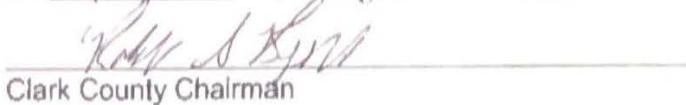


Signature of David Reamer

Title President

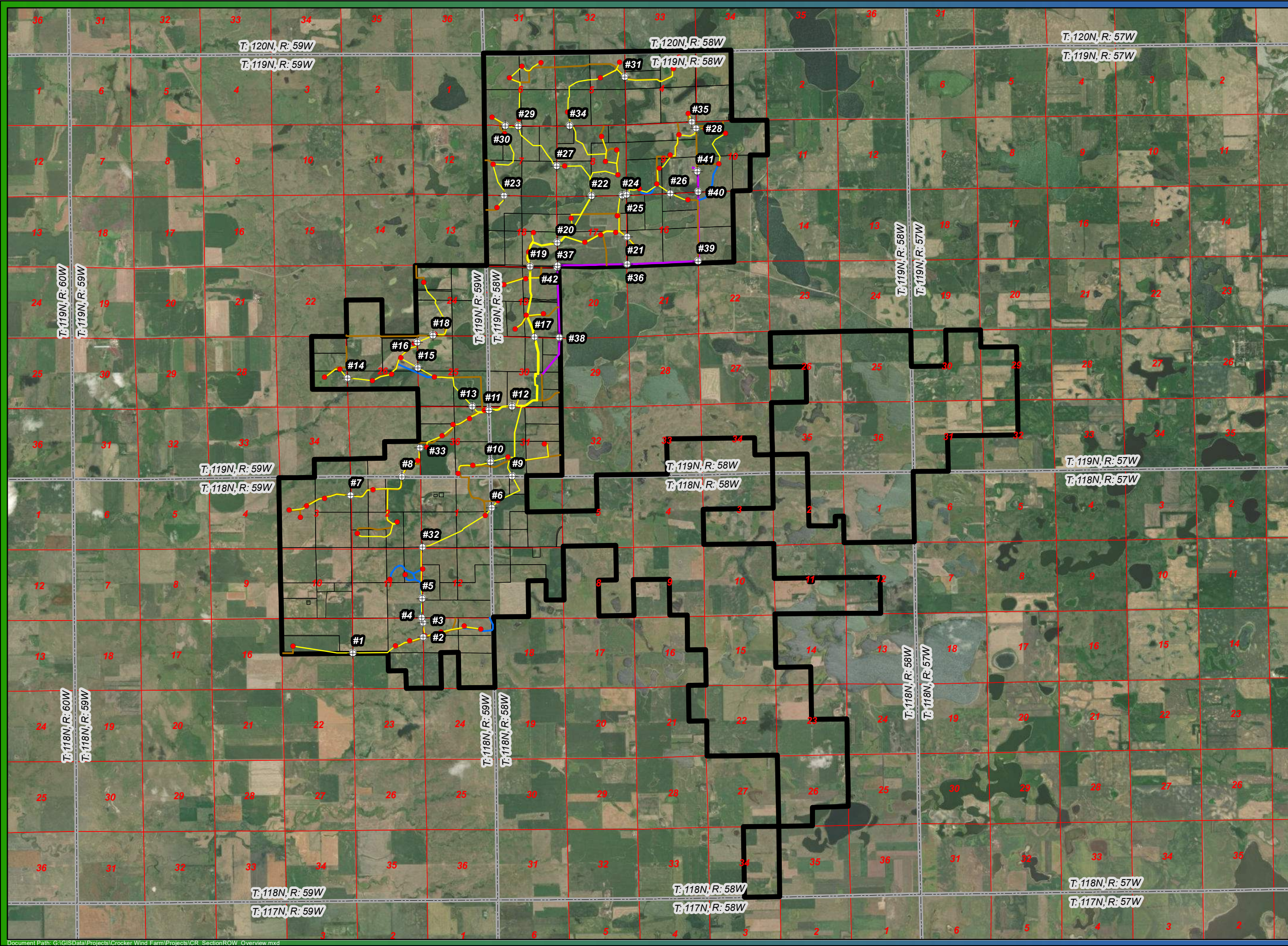
Approved by Robert Bjerke, the Chairman,

this 18th day of December 20 18.


Clark County Chairman

Please return a copy of the signed permit to:

Ryan Eggleston
Clark County Hwy Supt
200 N. Commercial Street
Clark, SD 57225



CROCKER

Section ROW Crossings

- Crossing
- Turbine Layout
- Collection
- Access Road
- Access Road Alternate
- Transmission
- Project
- Townships
- Sections
- Parcel Boundary

Clark

South Dakota

0 1 2
Miles




cjenson Date: 12/7/2018

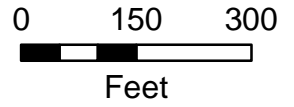
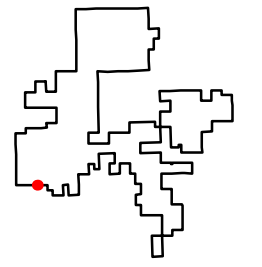
CROCKER

Section ROW Crossings

Crossing #1

Collection Crossing

-  Utility: ITC
-  Culvert
-  Fiber Optic
-  Gas
-  Overhead Power
-  Rural Water
-  Telephone
-  Underground Power
-  Collection
-  Transmission
-  Section Lines
-  Section ROW
-  Parcel Boundary
-  Crossing Area







Source: Esri, DigitalGlobe, GeoEye, Earthstar Geographics, CNES/Airbus DS, USDA, USGS, AeroGRID, IGN, and the GIS User Community

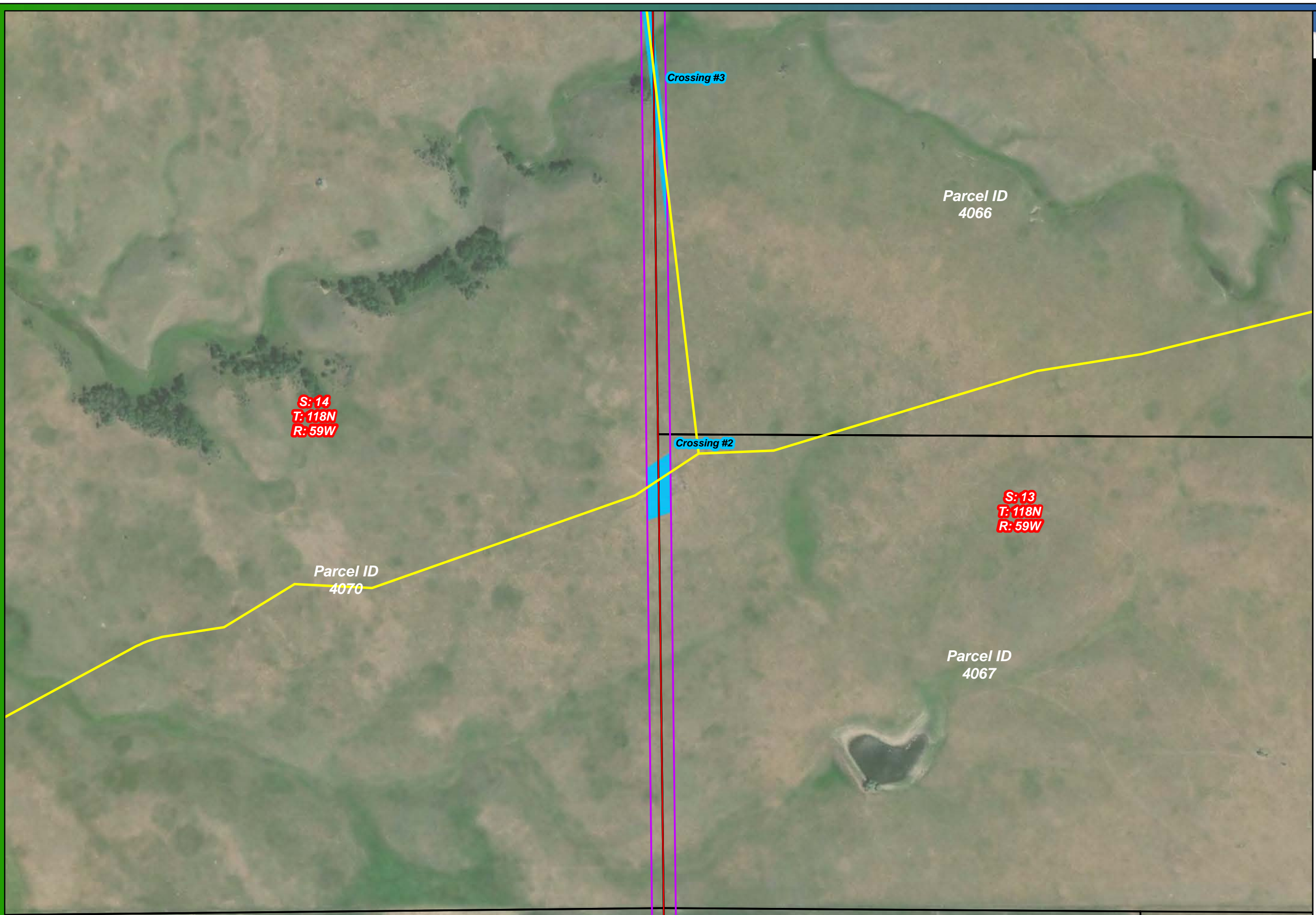
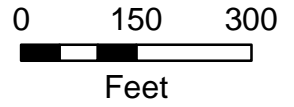
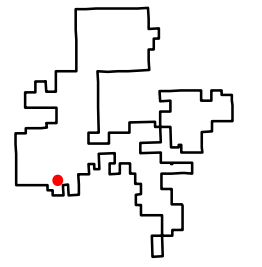
CROCKER

Section ROW Crossings

Crossing #2

Collection Crossing

-  Utility: ITC
-  Culvert
-  Fiber Optic
-  Gas
-  Overhead Power
-  Rural Water
-  Telephone
-  Underground Power
-  Collection
-  Transmission
-  Section Lines
-  Section ROW
-  Parcel Boundary
-  Crossing Area



S: 14
T: 118N
R: 59W

S: 13
T: 118N
R: 59W

Parcel ID
4073

Parcel ID
6647

Parcel ID
4068

Parcel ID
4066

Parcel ID
4070

Parcel ID
4067

Crossing #3

Crossing #2

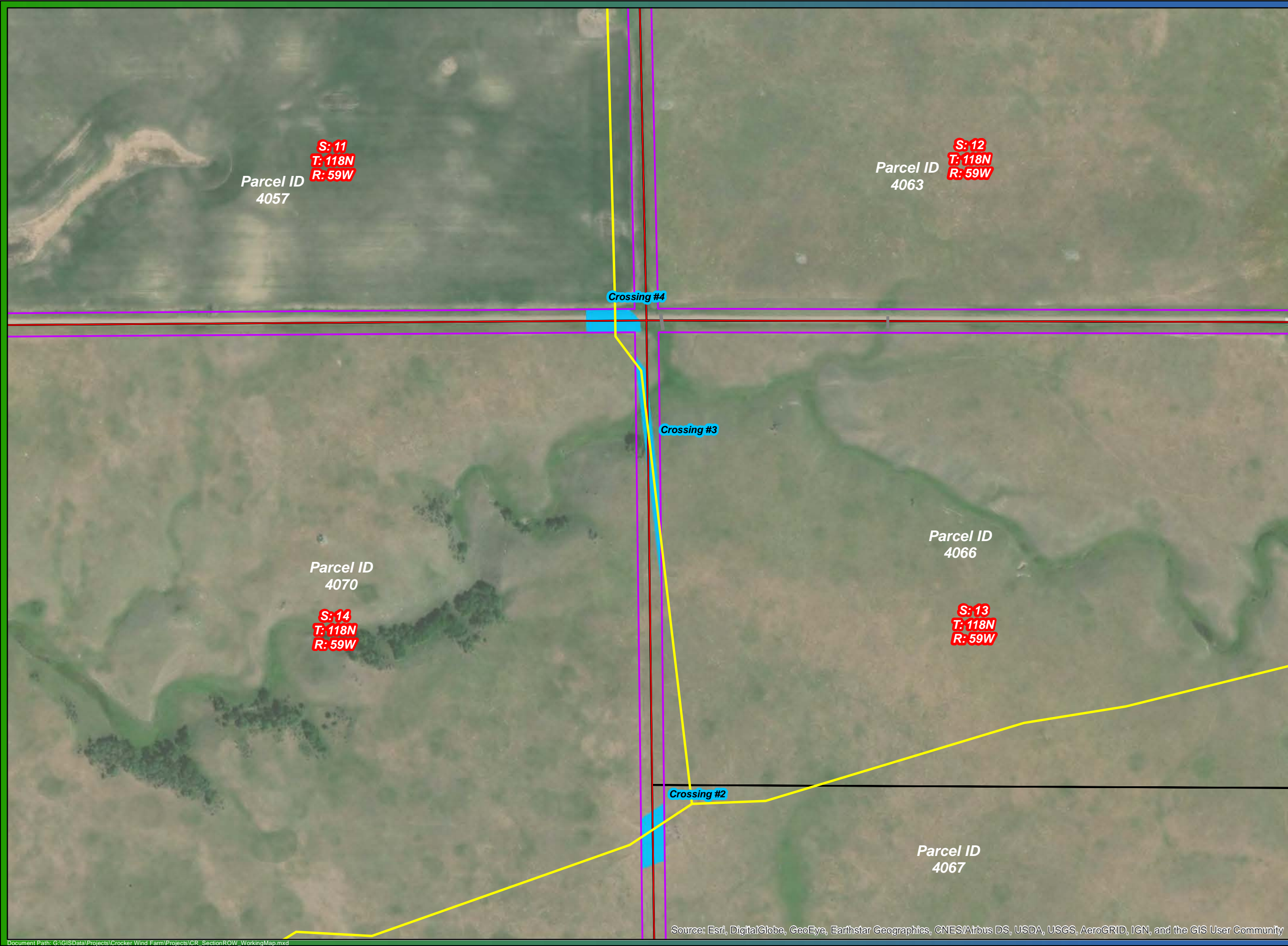
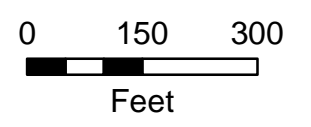
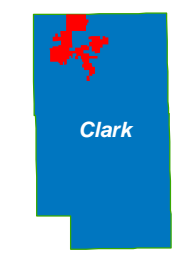
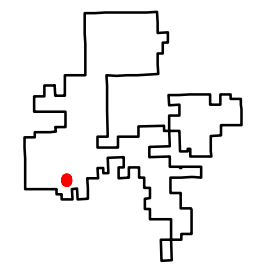
CROCKER

Section ROW Crossings

Crossing #3

Collection Crossing

-  Utility: ITC
-  Culvert
-  Fiber Optic
-  Gas
-  Overhead Power
-  Rural Water
-  Telephone
-  Underground Power
-  Collection
-  Transmission
-  Section Lines
-  Section ROW
-  Parcel Boundary
-  Crossing Area






Source: Esri, DigitalGlobe, GeoEye, Earthstar Geographics, CNES/Airbus DS, USDA, USGS, AeroGRID, IGN, and the GIS User Community

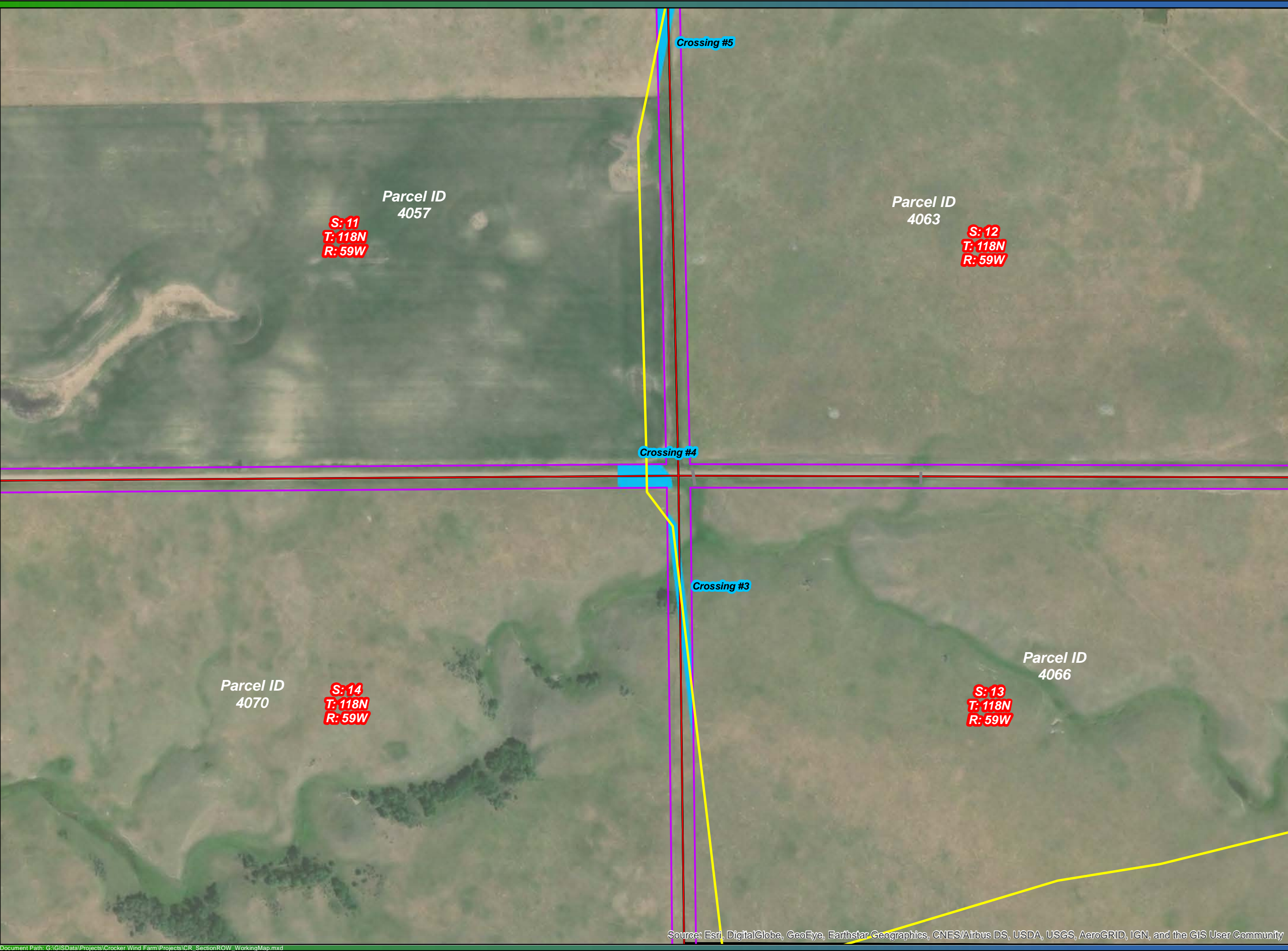
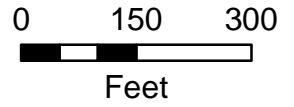
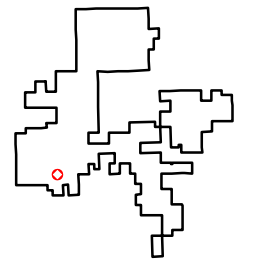
CROCKER

Section ROW Crossings

Crossing #4

Collection Crossing

-  Utility: ITC
-  Culvert
-  Fiber Optic
-  Gas
-  Overhead Power
-  Rural Water
-  Telephone
-  Underground Power
-  Collection
-  Transmission
-  Section Lines
-  Section ROW
-  Parcel Boundary
-  Crossing Area



Parcel ID
4054

Parcel ID
4053

Parcel ID
4059

Parcel ID
4062

Parcel ID
4060

S: 11
T: 118N
R: 59W

Parcel ID
4057















Crossing #5

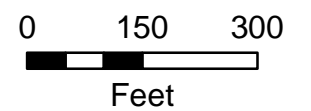
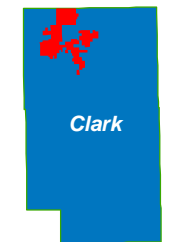
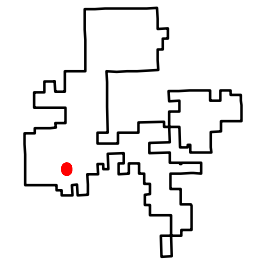
S: 12
T: 118N
R: 59W

Parcel ID
4063

CROCKER

Section ROW Crossings
Crossing #5
Collection Crossing

-  Utility: ITC
-  Culvert
-  Fiber Optic
-  Gas
-  Overhead Power
-  Rural Water
-  Telephone
-  Underground Power
-  Collection
-  Transmission
-  Section Lines
-  Section ROW
-  Parcel Boundary
-  Crossing Area





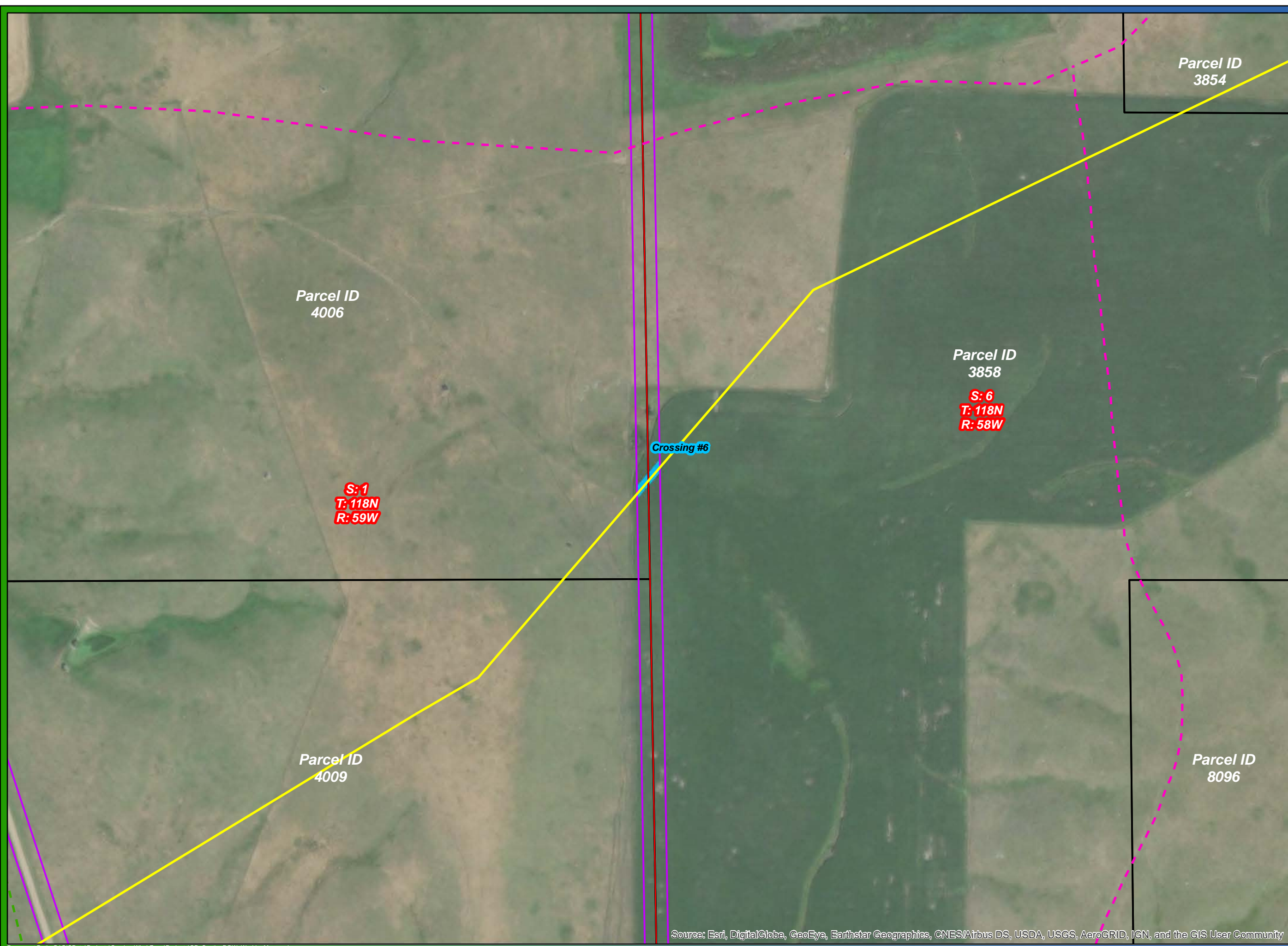
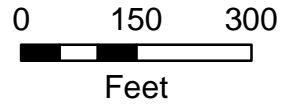
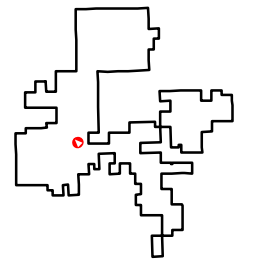
CROCKER

Section ROW Crossings

Crossing #6

Collection Crossing

-  Utility: ITC
-  Culvert
-  Fiber Optic
-  Gas
-  Overhead Power
-  Rural Water
-  Telephone
-  Underground Power
-  Collection
-  Transmission
-  Section Lines
-  Section ROW
-  Parcel Boundary
-  Crossing Area

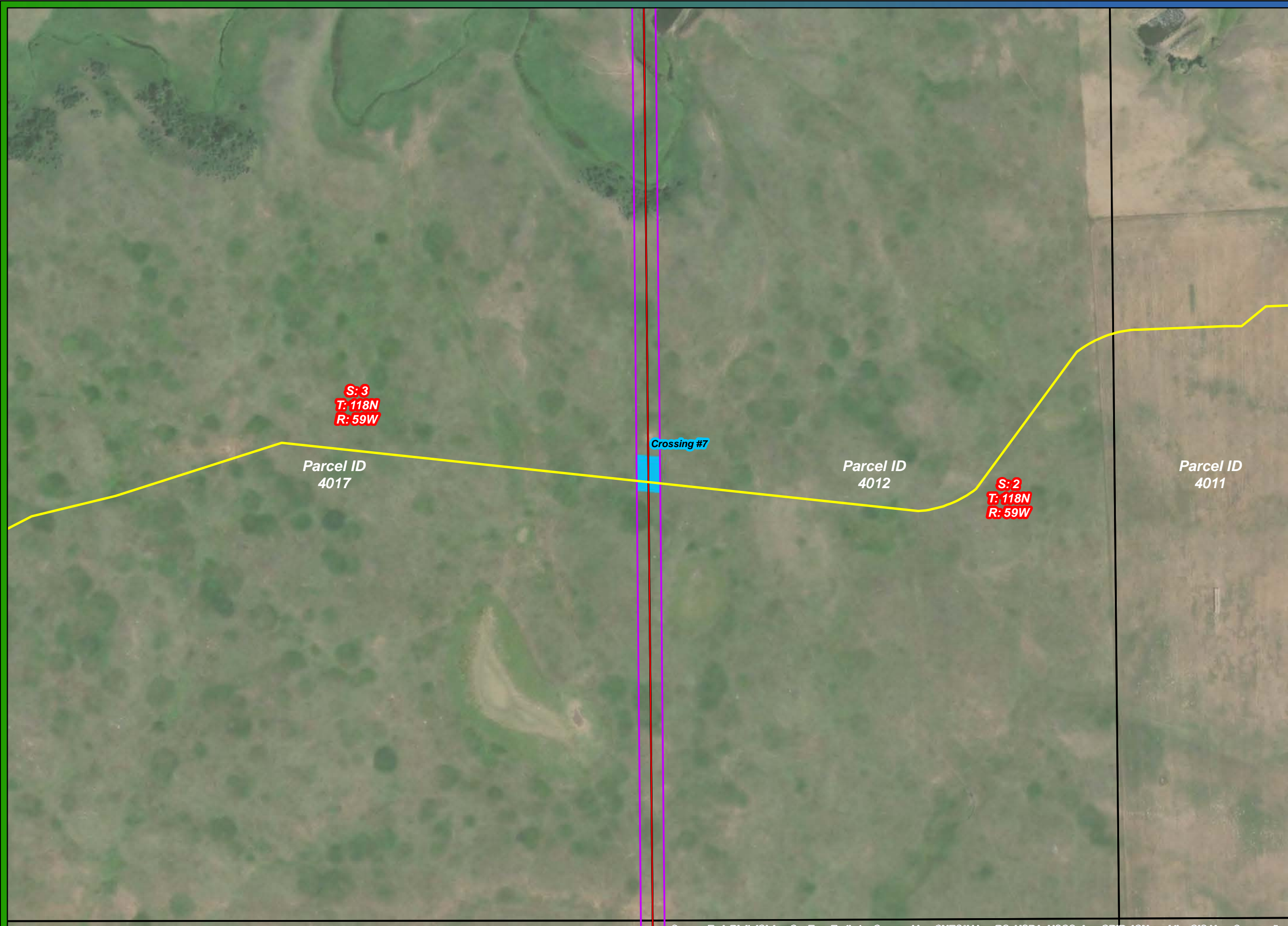
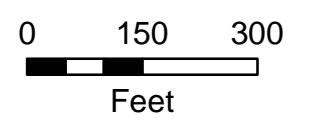
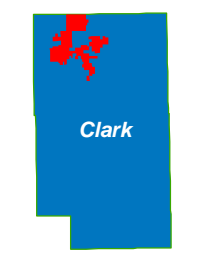
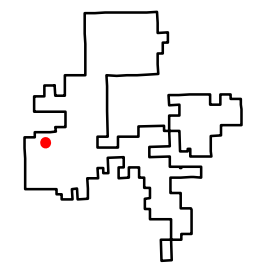


Source: Esri, DigitalGlobe, GeoEye, Earthstar Geographics, CNES/Airbus DS, USDA, USGS, AeroGRID, IGN, and the GIS User Community

CROCKER

Section ROW Crossings
Crossing #7
 Collection Crossing

-  Utility: ITC
-  Culvert
-  Fiber Optic
-  Gas
-  Overhead Power
-  Rural Water
-  Telephone
-  Underground Power
-  Collection
-  Transmission
-  Section Lines
-  Section ROW
-  Parcel Boundary
-  Crossing Area



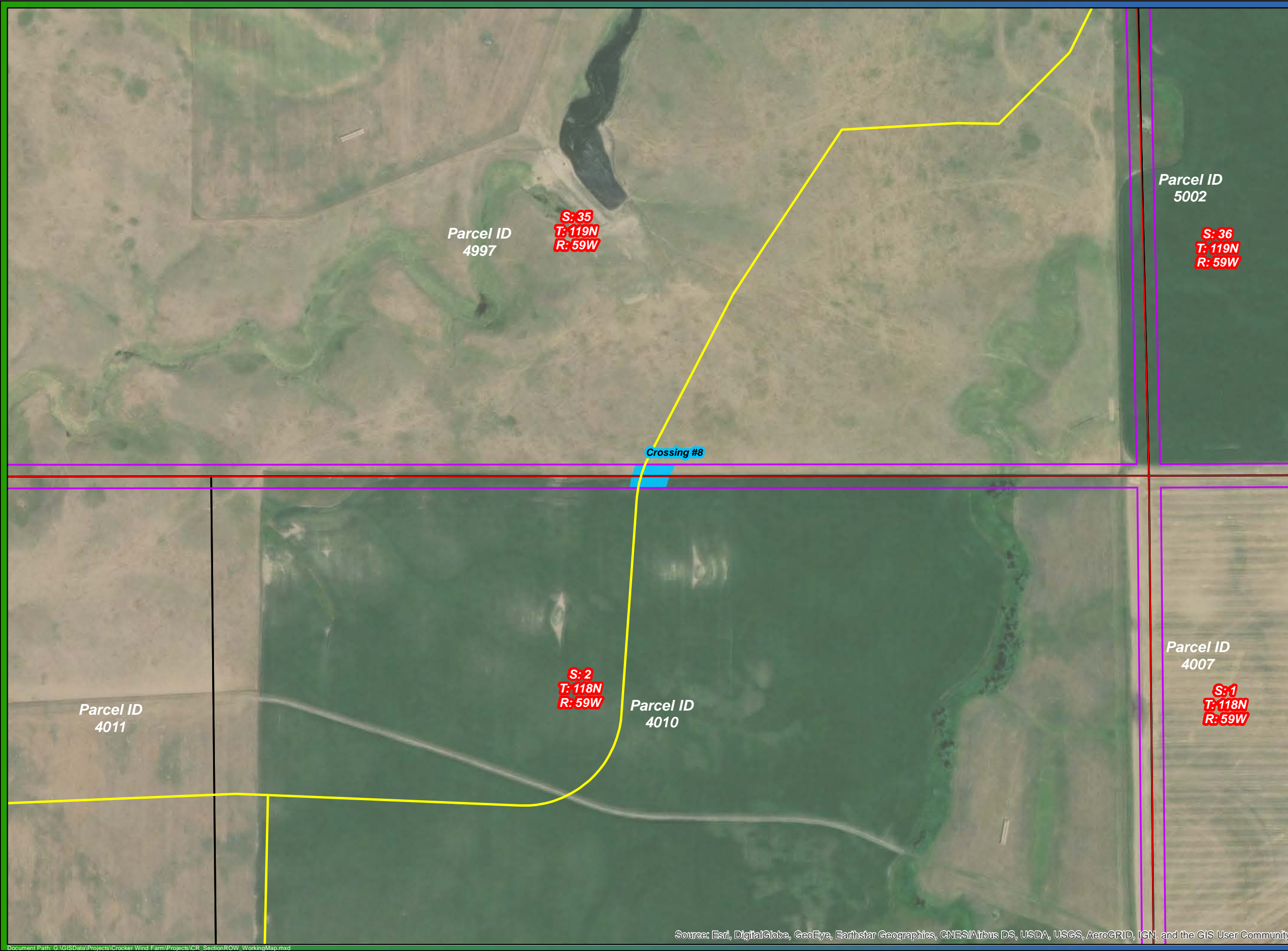
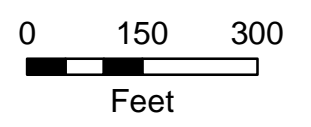
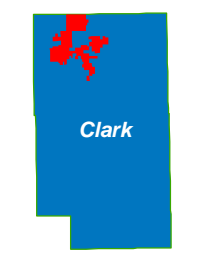
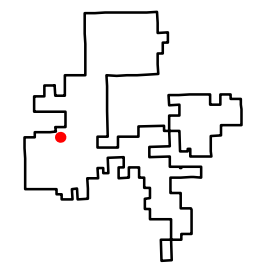
CROCKER

Section ROW Crossings

Crossing #8

Collection Crossing

-  Utility: ITC
-  Culvert
-  Fiber Optic
-  Gas
-  Overhead Power
-  Rural Water
-  Telephone
-  Underground Power
-  Collection
-  Transmission
-  Section Lines
-  Section ROW
-  Parcel Boundary
-  Crossing Area



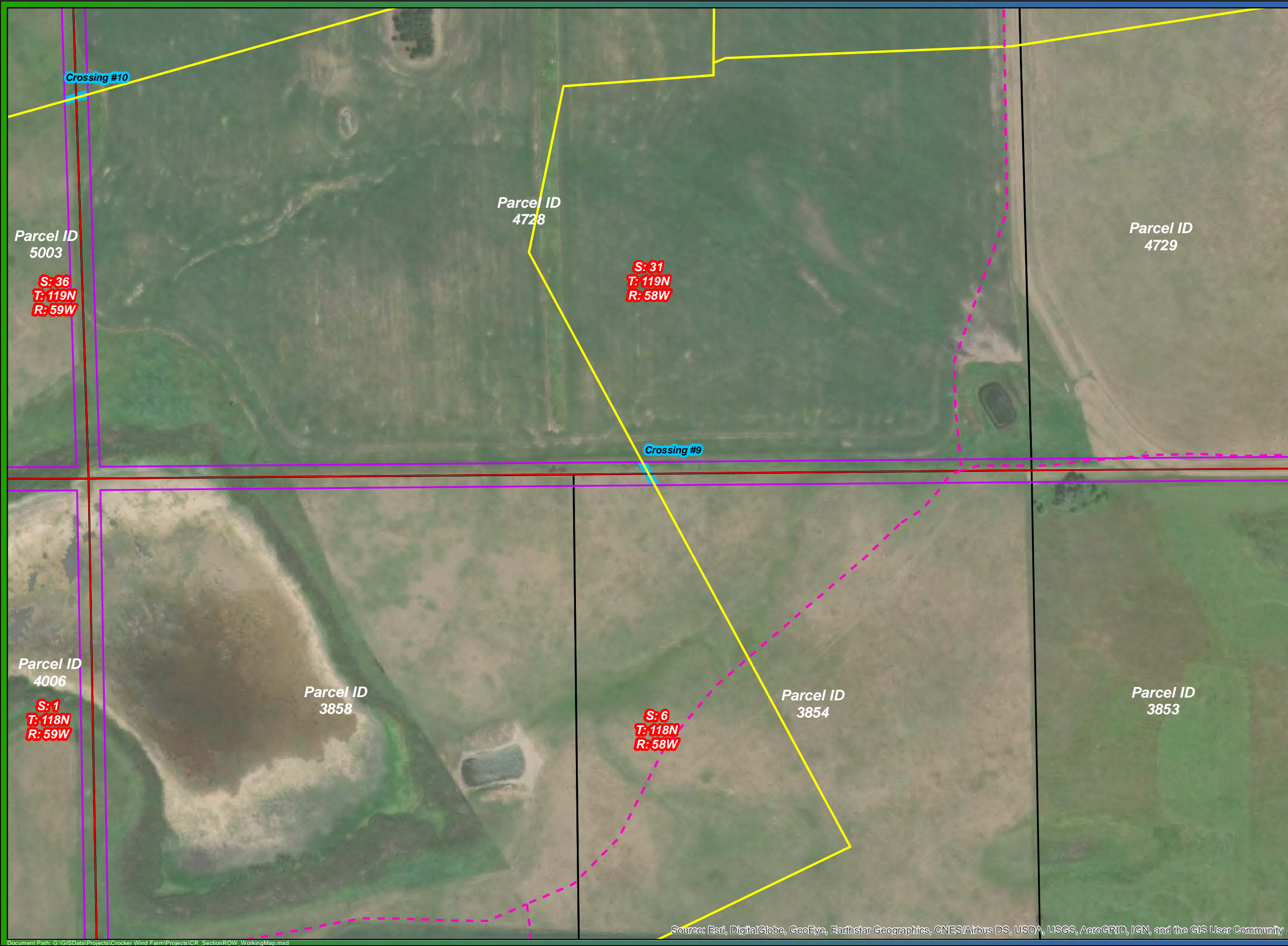
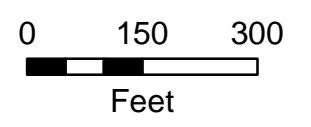
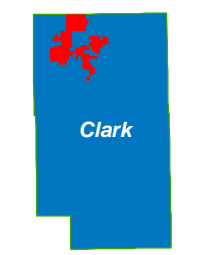
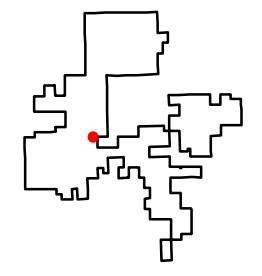
CROCKER

Section ROW Crossings

Crossing #9

Collection Crossing

-  Utility: ITC
-  Culvert
-  Fiber Optic
-  Gas
-  Overhead Power
-  Rural Water
-  Telephone
-  Underground Power
-  Collection
-  Transmission
-  Section Lines
-  Section ROW
-  Parcel Boundary
-  Crossing Area



Parcel ID
5003
S: 36
T: 119N
R: 59W

Parcel ID
4728

S: 31
T: 119N
R: 58W

Parcel ID
4729

Crossing #9

Parcel ID
4006
S: 1
T: 118N
R: 59W

Parcel ID
3858

S: 6
T: 118N
R: 58W

Parcel ID
3854

Parcel ID
3853

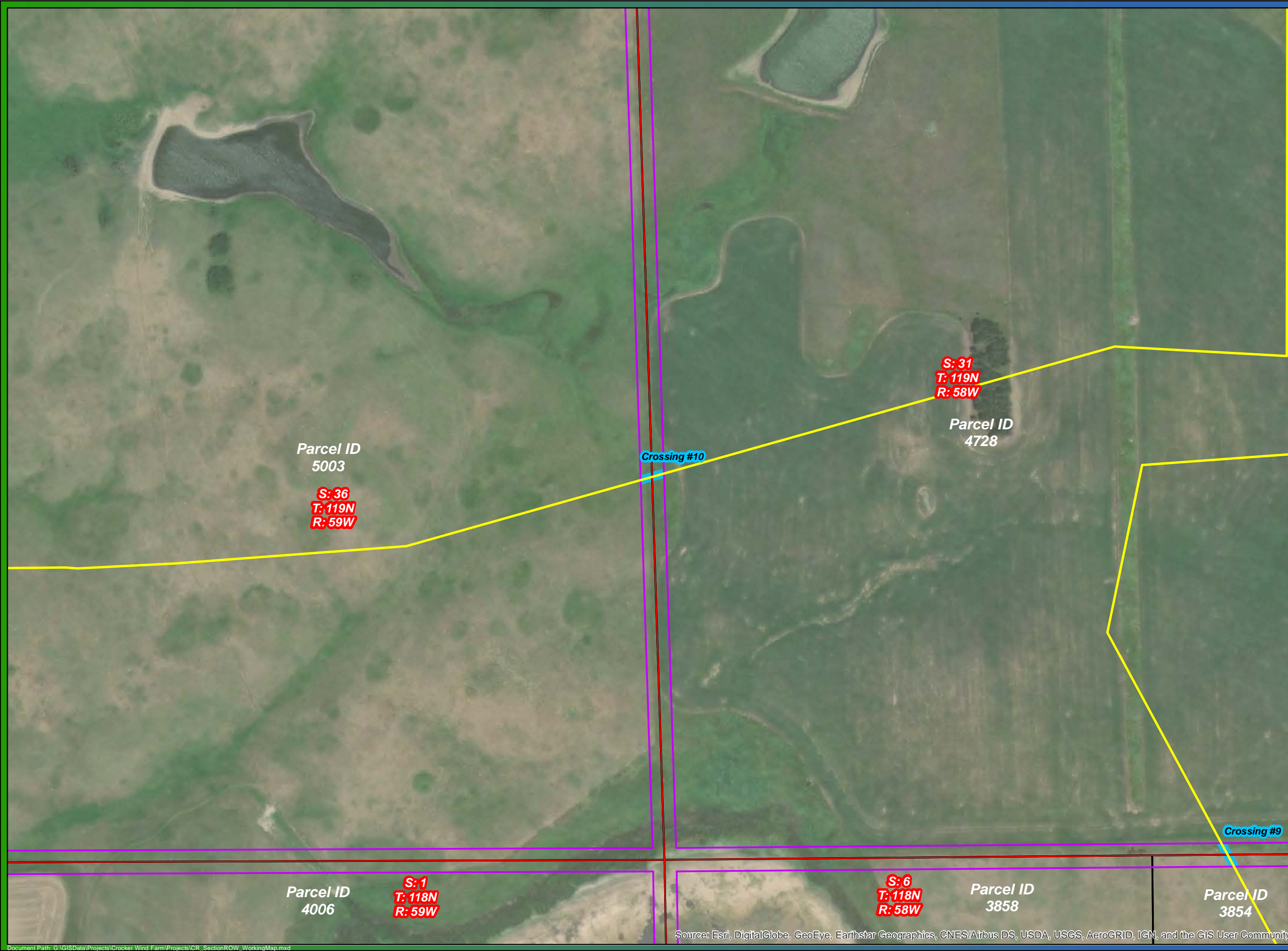
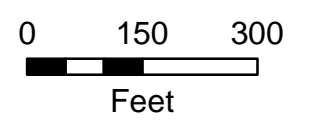
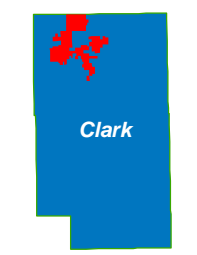
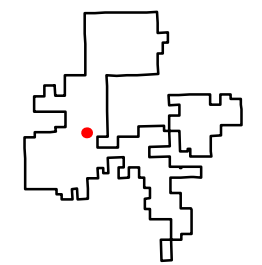
CROCKER

Section ROW Crossings

Crossing #10

Collection Crossing

-  Utility: ITC
-  Culvert
-  Fiber Optic
-  Gas
-  Overhead Power
-  Rural Water
-  Telephone
-  Underground Power
-  Collection
-  Transmission
-  Section Lines
-  Section ROW
-  Parcel Boundary
-  Crossing Area



Parcel ID
5003

S: 36
T: 119N
R: 59W

S: 31
T: 119N
R: 58W

Parcel ID
4728

Crossing #10

Crossing #9

Parcel ID
4006

S: 1
T: 118N
R: 59W

S: 6
T: 118N
R: 58W

Parcel ID
3858

Parcel ID
3854

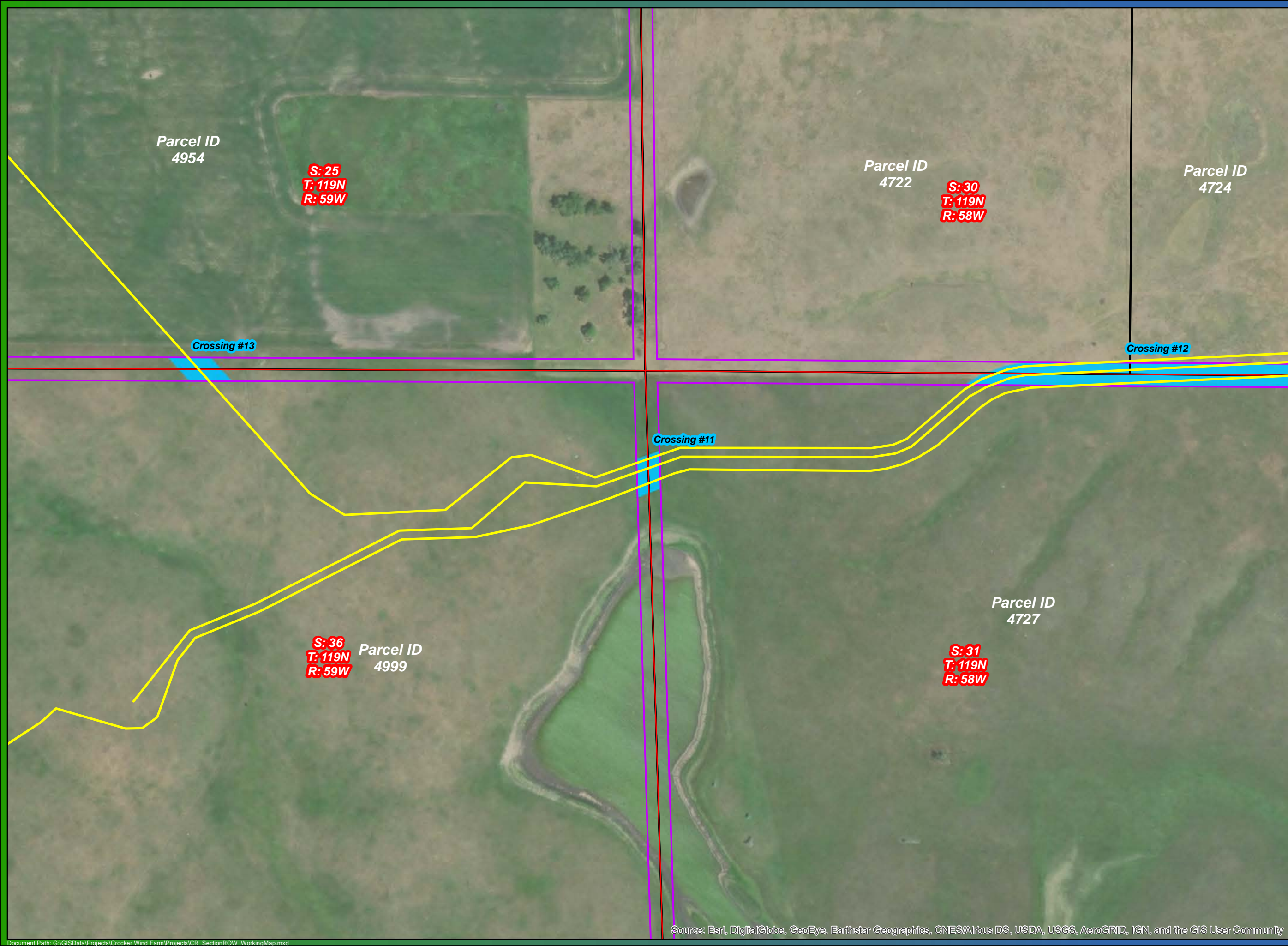
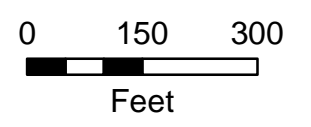
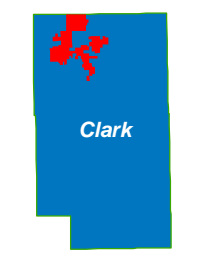
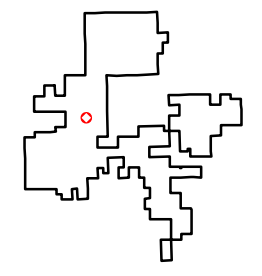
CROCKER

Section ROW Crossings

Crossing #11

Collection Crossing

- Utility: ITC
- Culvert
- Fiber Optic
- Gas
- Overhead Power
- Rural Water
- Telephone
- Underground Power
- Collection
- Transmission
- Section Lines
- Section ROW
- Parcel Boundary
- Crossing Area



S: 25
T: 119N
R: 59W


S: 30
T: 119N
R: 58W

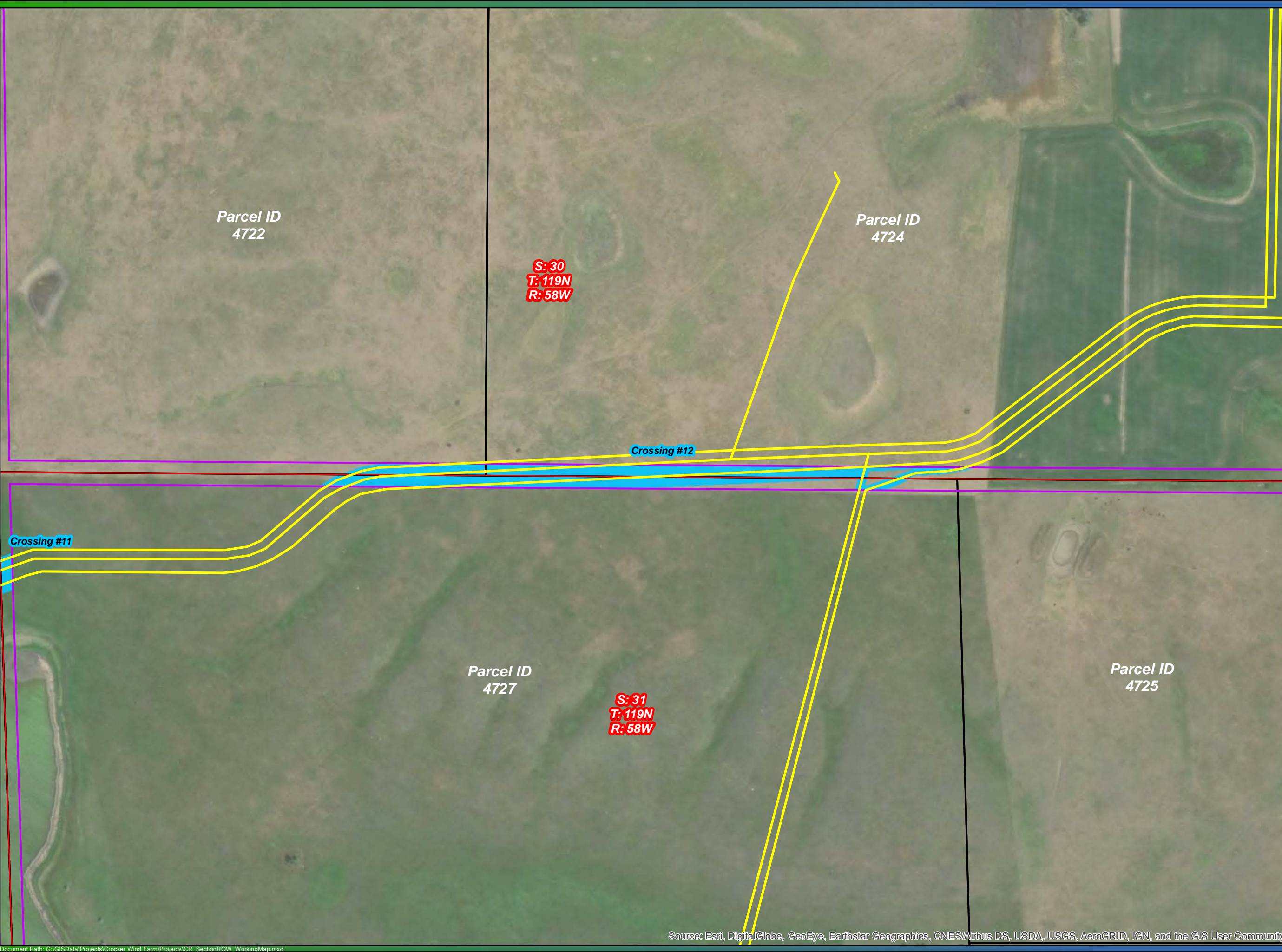
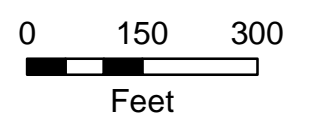
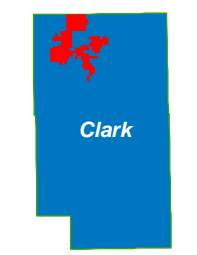
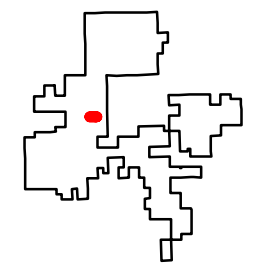
S: 36
T: 119N
R: 59W

S: 31
T: 119N
R: 58W

CROCKER

Section ROW Crossings
Crossing #12
 Collection Crossing

-  Utility: ITC
-  Culvert
-  Fiber Optic
-  Gas
-  Overhead Power
-  Rural Water
-  Telephone
-  Underground Power
-  Collection
-  Transmission
-  Section Lines
-  Section ROW
-  Parcel Boundary
-  Crossing Area



Source: Esri, DigitalGlobe, GeoEye, Earthstar Geographics, CNES/Airbus DS, USDA, USGS, AeroGRID, IGN, and the GIS User Community

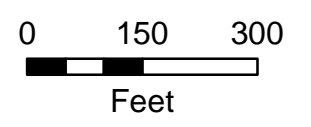
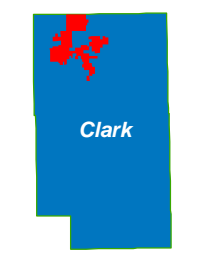
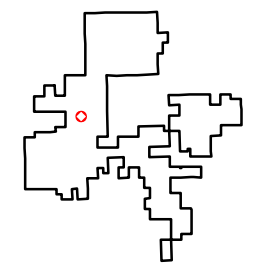
CROCKER

Section ROW Crossings

Crossing #13

Collection Crossing

- Utility: ITC
- Culvert
- Fiber Optic
- Gas
- Overhead Power
- Rural Water
- Telephone
- Underground Power
- Collection
- Transmission
- Section Lines
- Section ROW
- Parcel Boundary
- Crossing Area



Parcel ID
4953

Parcel ID
4954

S: 25
T: 119N
R: 59W

Parcel ID
4722

S: 30
T: 119N
R: 58W

Crossing #13

Crossing #11

Parcel ID
4999

S: 36
T: 119N
R: 59W

Parcel ID
4727

S: 31
T: 119N
R: 58W

Parcel ID
5000

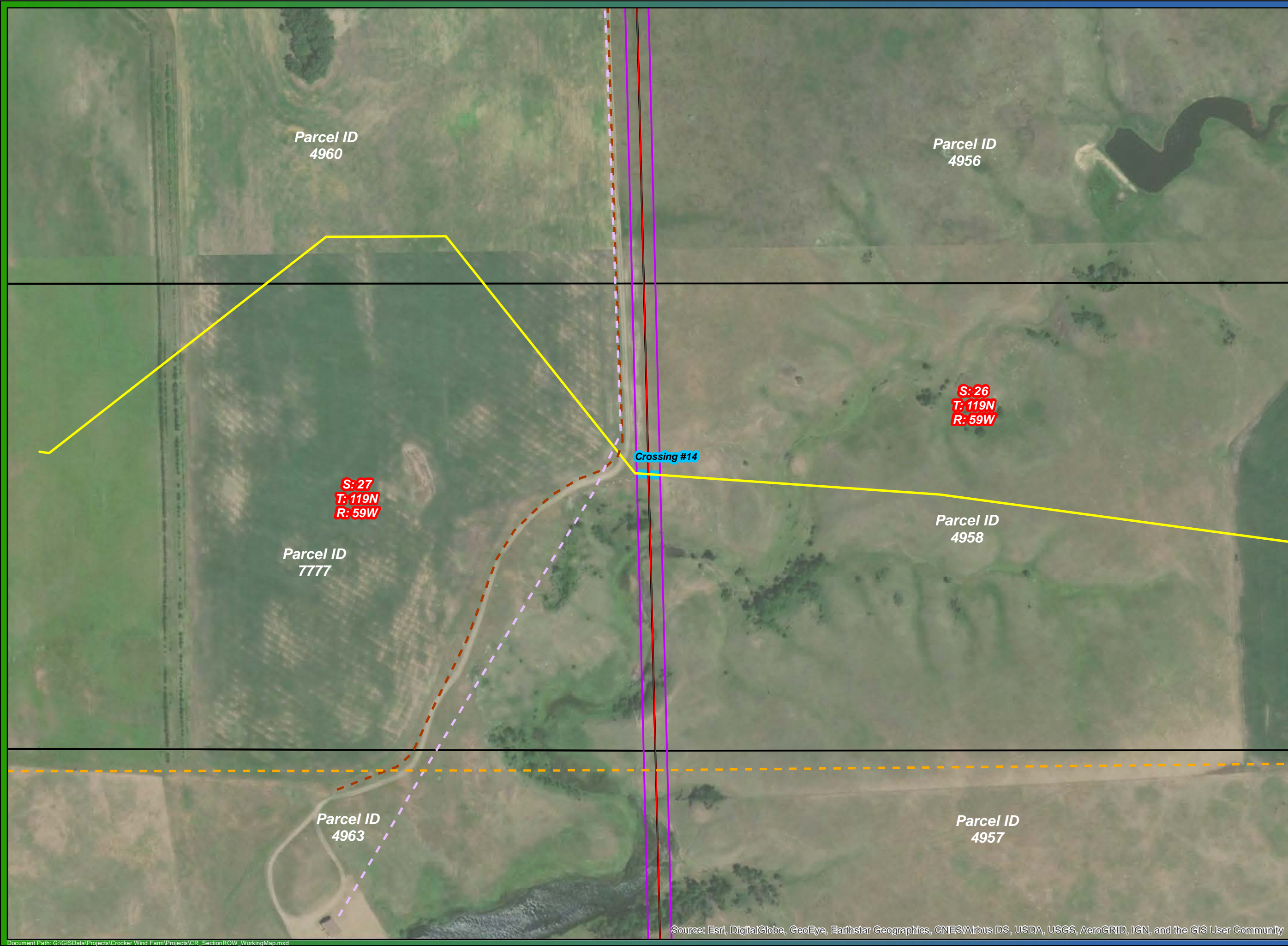
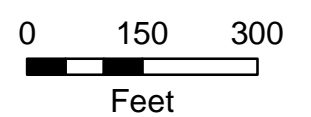
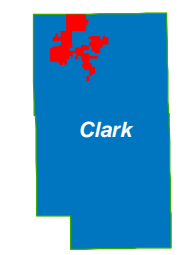
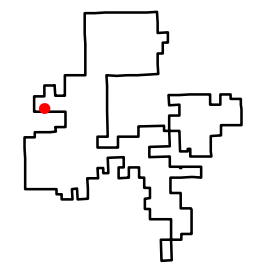
CROCKER

Section ROW Crossings

Crossing #14

Collection Crossing

- Utility: ITC
- Culvert
- Fiber Optic
- Gas
- Overhead Power
- Rural Water
- Telephone
- Underground Power
- Collection
- Transmission
- Section Lines
- Section ROW
- Parcel Boundary
- Crossing Area

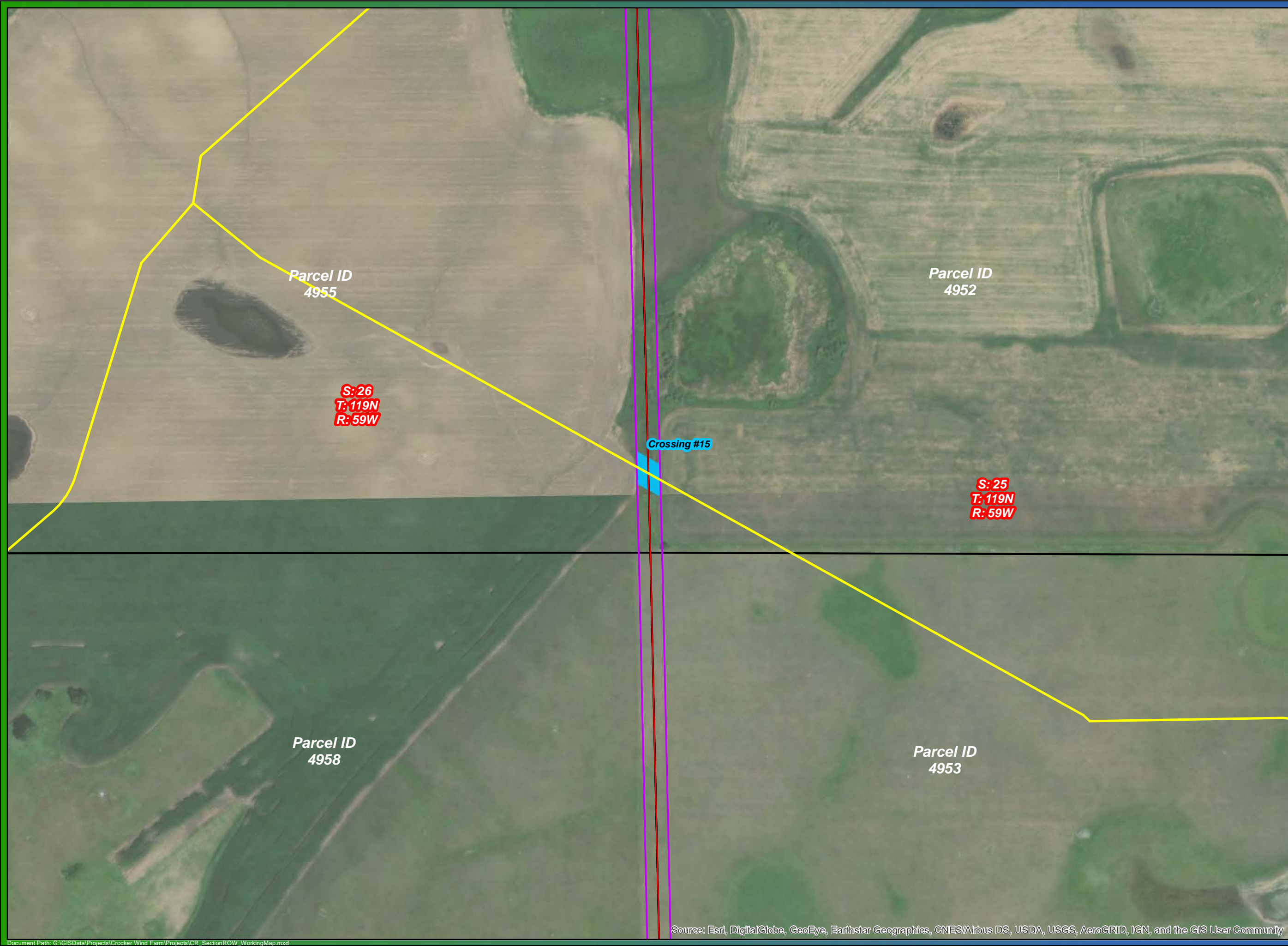
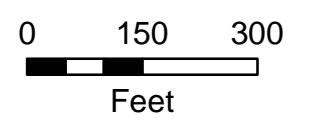
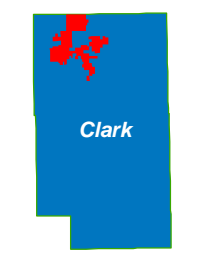
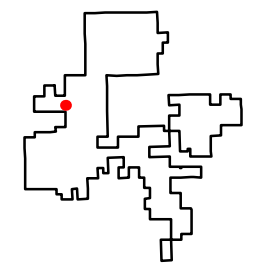


Source: Esri, DigitalGlobe, GeoEye, Earthstar Geographics, CNES/Airbus DS, USDA, USGS, AeroGRID, IGN, and the GIS User Community

CROCKER

Section ROW Crossings
Crossing #15
 Collection Crossing

-  Utility: ITC
-  Culvert
-  Fiber Optic
-  Gas
-  Overhead Power
-  Rural Water
-  Telephone
-  Underground Power
-  Collection
-  Transmission
-  Section Lines
-  Section ROW
-  Parcel Boundary
-  Crossing Area



Source: Esri, DigitalGlobe, GeoEye, Earthstar Geographics, CNES/Airbus DS, USDA, USGS, AeroGRID, IGN, and the GIS User Community

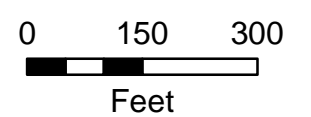
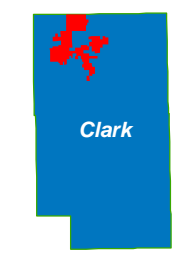
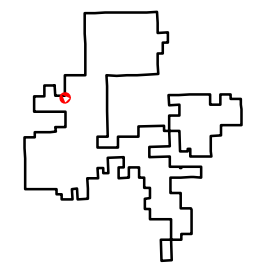
CROCKER

Section ROW Crossings

Crossing #16

Collection Crossing

- Utility: ITC
- Culvert
- Fiber Optic
- Gas
- Overhead Power
- Rural Water
- Telephone
- Underground Power
- Collection
- Transmission
- Section Lines
- Section ROW
- Parcel Boundary
- Crossing Area



Parcel ID
4944
S: 23
T: 119N
R: 59W

Parcel ID
4949
S: 24
T: 119N
R: 59W

Parcel ID
4955
S: 26
T: 119N
R: 59W

Parcel ID
4952
S: 25
T: 119N
R: 59W

Crossing #16

Crossing #18

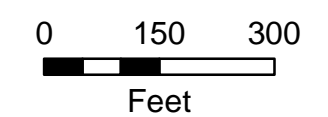
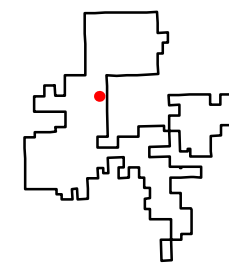
CROCKER

Section ROW Crossings

Crossing #17

Collection Crossing

-  Utility: ITC
-  Culvert
-  Fiber Optic
-  Gas
-  Overhead Power
-  Rural Water
-  Telephone
-  Underground Power
-  Collection
-  Transmission
-  Section Lines
-  Section ROW
-  Parcel Boundary
-  Crossing Area



S: 19
T: 119N
R: 58W

S: 30
T: 119N
R: 58W

Parcel ID
8095

Parcel ID
4660

Parcel ID
4721

Parcel ID
4720

Parcel ID
4719

Crossing #17





Crossing #38

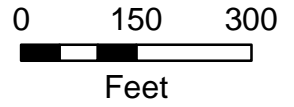
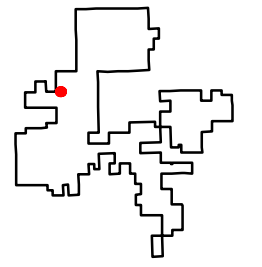
CROCKER

Section ROW Crossings

Crossing #18

Collection Crossing

-  Utility: ITC
-  Culvert
-  Fiber Optic
-  Gas
-  Overhead Power
-  Rural Water
-  Telephone
-  Underground Power
-  Collection
-  Transmission
-  Section Lines
-  Section ROW
-  Parcel Boundary
-  Crossing Area



Parcel ID
4944

S: 23
T: 119N
R: 59W

Parcel ID
4949

S: 24
T: 119N
R: 59W

Parcel ID
4950

Crossing #18

Crossing #16

Parcel ID
4955

S: 26
T: 119N
R: 59W

Parcel ID
4952

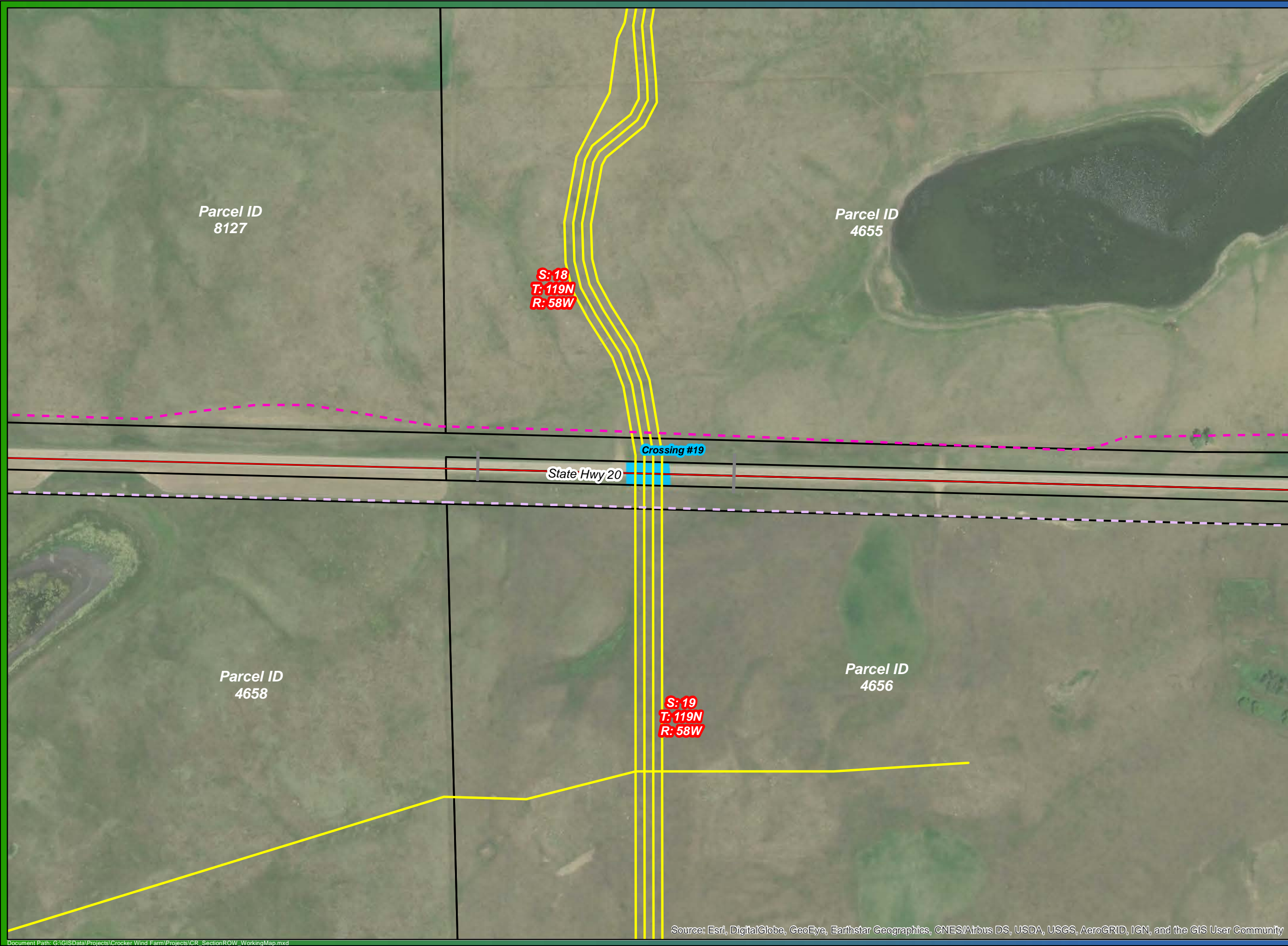
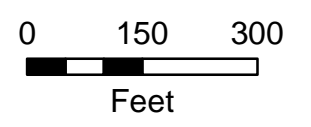
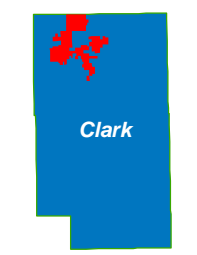
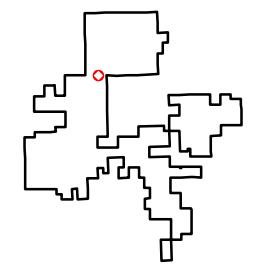
S: 25
T: 119N
R: 59W

Parcel ID
4951

CROCKER

Section ROW Crossings
Crossing #19
 Collection Crossing

-  Utility: ITC
-  Culvert
-  Fiber Optic
-  Gas
-  Overhead Power
-  Rural Water
-  Telephone
-  Underground Power
-  Collection
-  Transmission
-  Section Lines
-  Section ROW
-  Parcel Boundary
-  Crossing Area



S: 18
 T: 119N
 R: 58W

Crossing #19

State Hwy 20

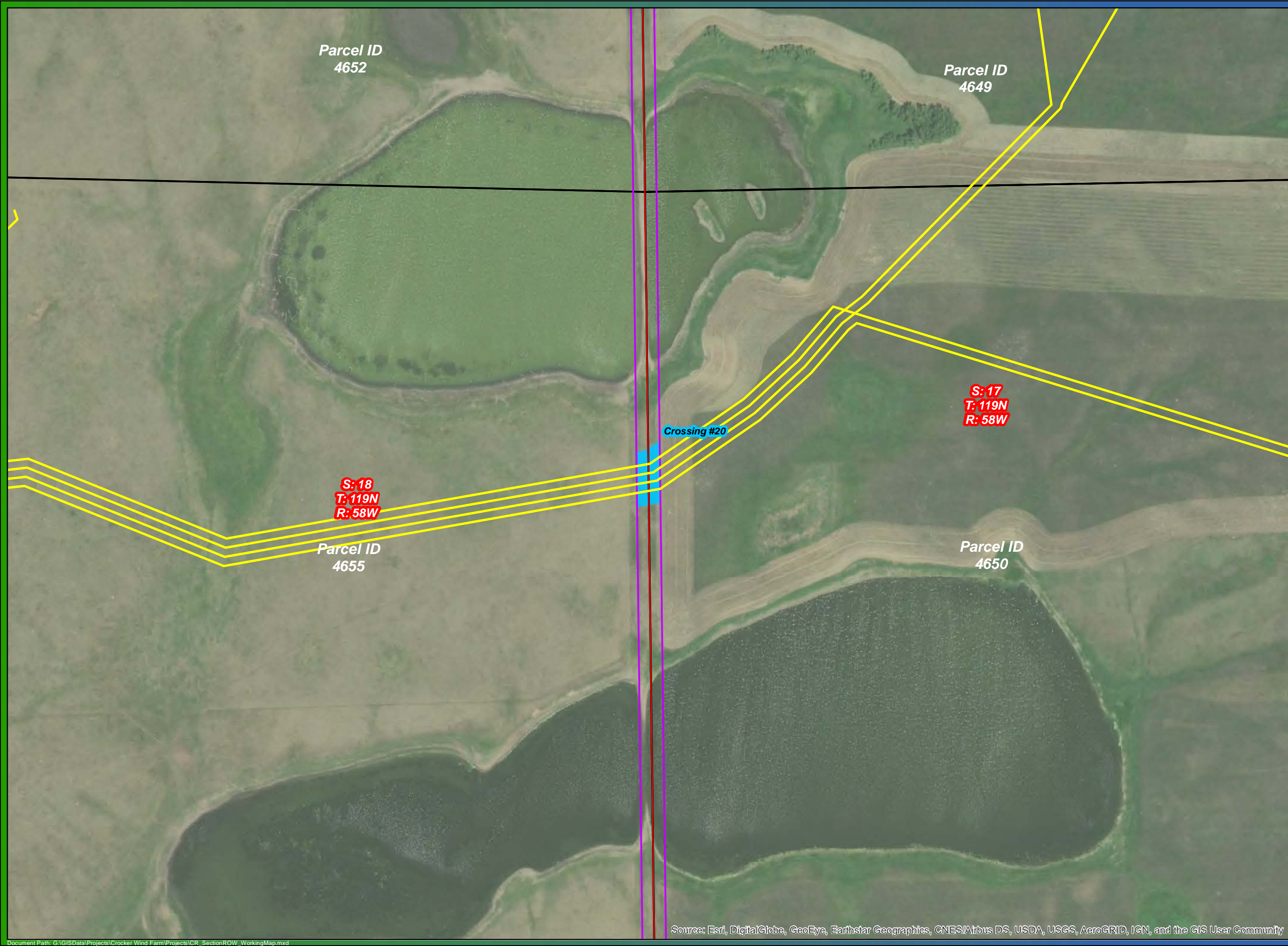
Parcel ID
 8127

Parcel ID
 4655

Parcel ID
 4658

Parcel ID
 4656

S: 19
 T: 119N
 R: 58W



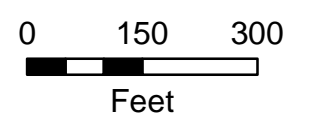
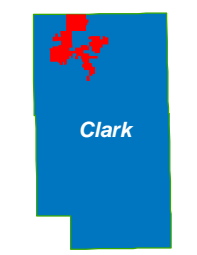
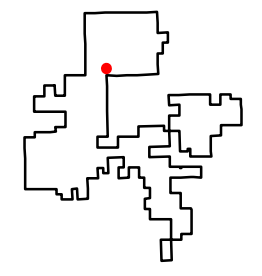
CROCKER

Section ROW Crossings

Crossing #20

Collection Crossing







- Utility: ITC
- Culvert
- Fiber Optic
- Gas
- Overhead Power
- Rural Water
- Telephone
- Underground Power
- Collection
- Transmission
- Section Lines
- Section ROW
- Parcel Boundary
- Crossing Area

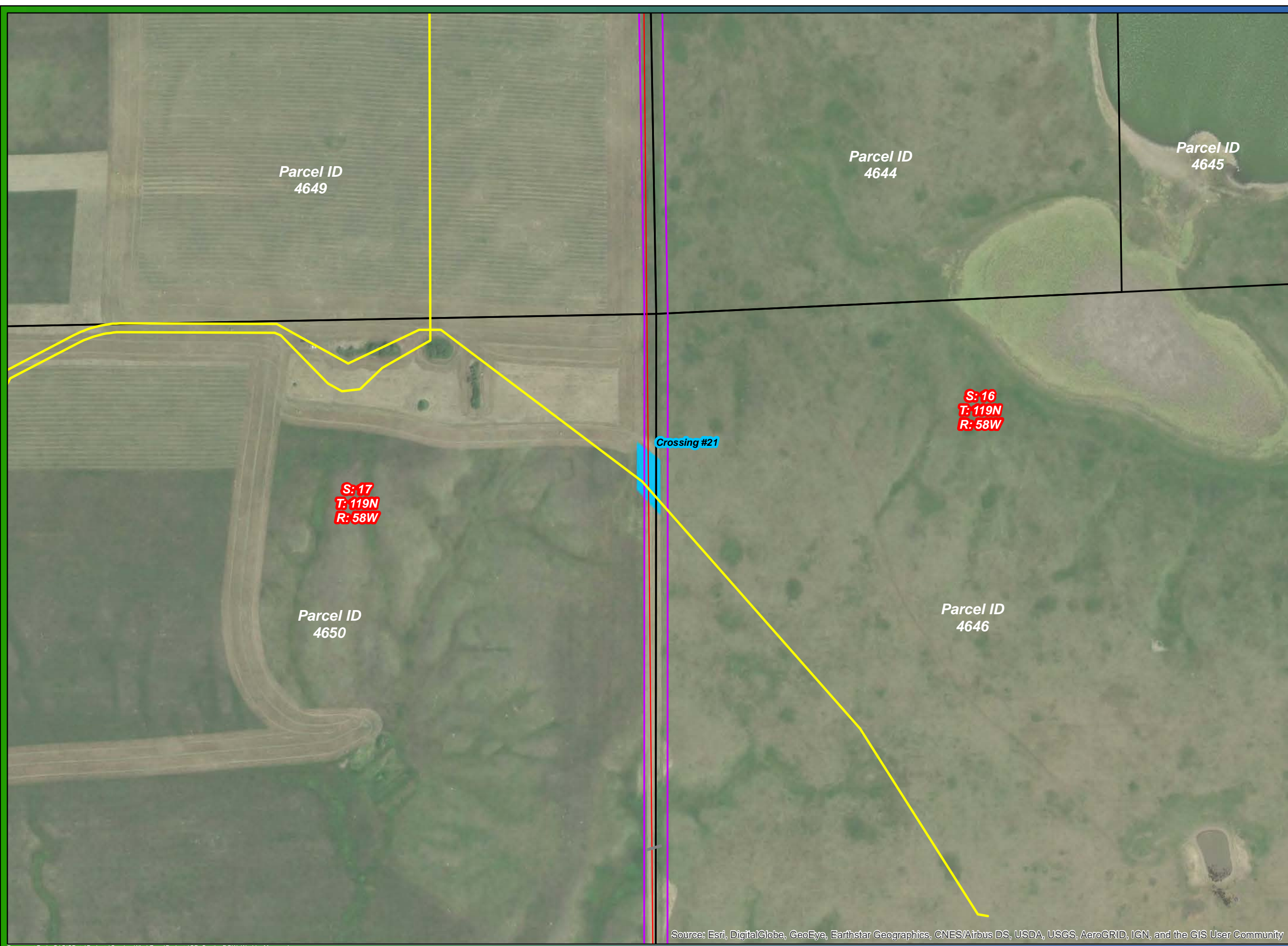
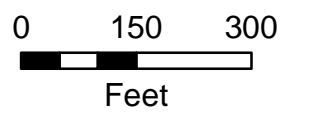
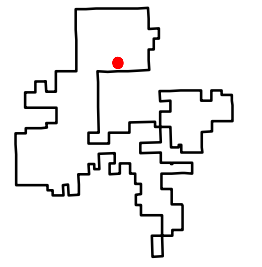


Source: Esri, DigitalGlobe, GeoEye, Earthstar Geographics, CNES/Airbus DS, USDA, USGS, AeroGRID, IGN, and the GIS User Community

CROCKER

Section ROW Crossings
Crossing #21
 Collection Crossing

-  Utility: ITC
-  Culvert
-  Fiber Optic
-  Gas
-  Overhead Power
-  Rural Water
-  Telephone
-  Underground Power
-  Collection
-  Transmission
-  Section Lines
-  Section ROW
-  Parcel Boundary
-  Crossing Area



S: 17
T: 119N
R: 58W

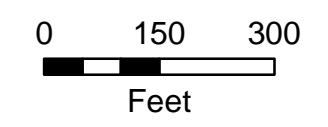
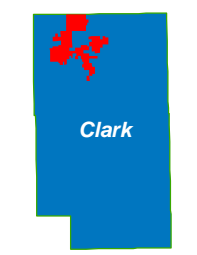
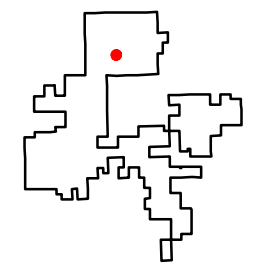
S: 16
T: 119N
R: 58W

Crossing #21

CROCKER

Section ROW Crossings
Crossing #22
 Collection Crossing

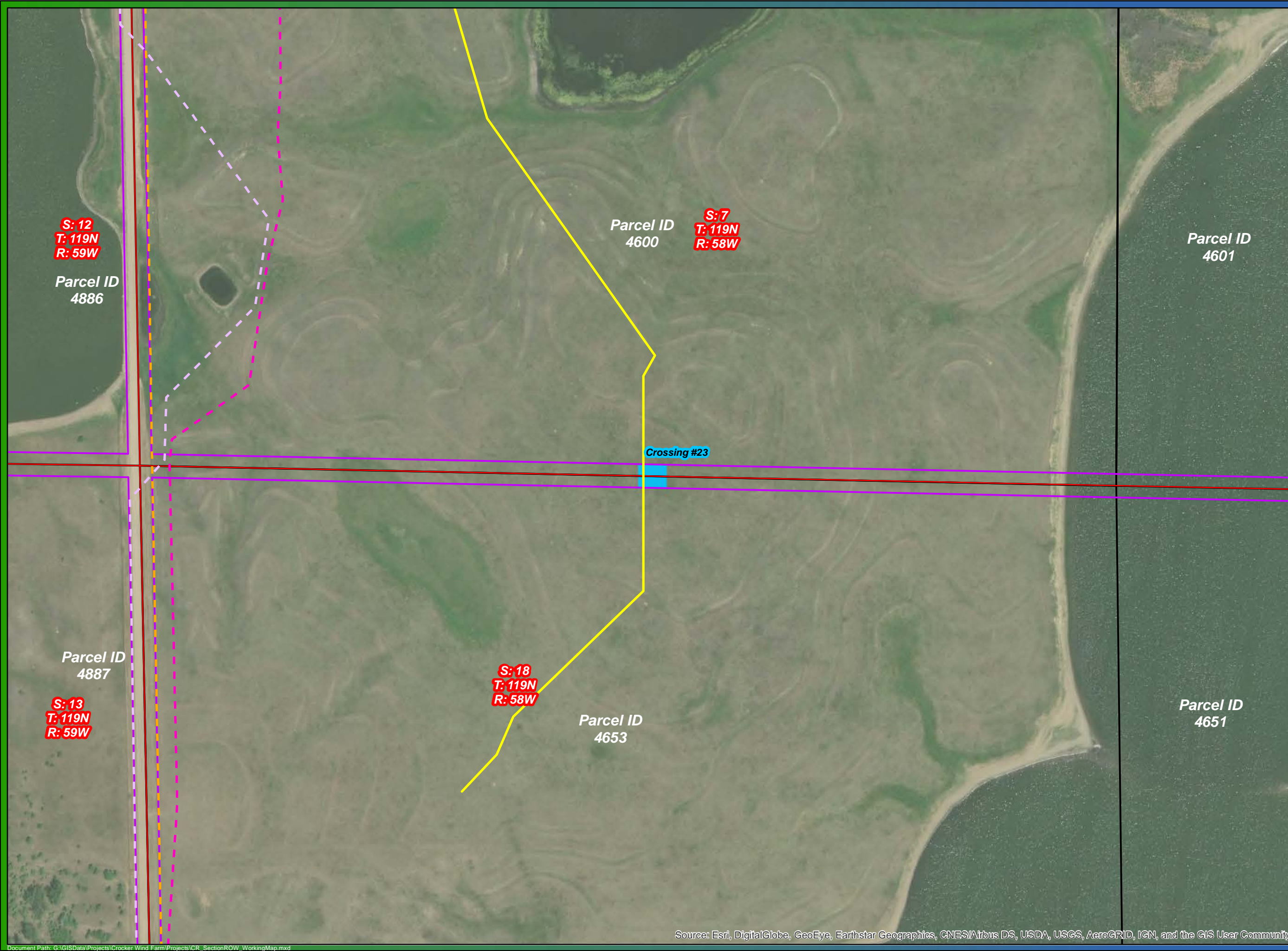
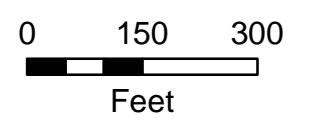
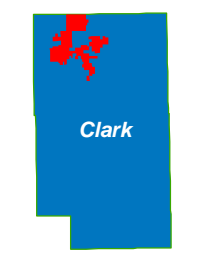
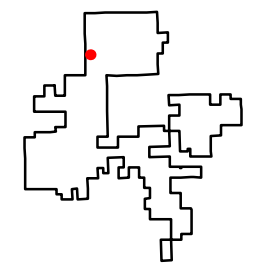
-  Utility: ITC
-  Culvert
-  Fiber Optic
-  Gas
-  Overhead Power
-  Rural Water
-  Telephone
-  Underground Power
-  Collection
-  Transmission
-  Section Lines
-  Section ROW
-  Parcel Boundary
-  Crossing Area



CROCKER

Section ROW Crossings
Crossing #23
 Collection Crossing

- Utility: ITC
- Culvert
- Fiber Optic
- Gas
- Overhead Power
- Rural Water
- Telephone
- Underground Power
- Collection
- Transmission
- Section Lines
- Section ROW
- Parcel Boundary
- Crossing Area



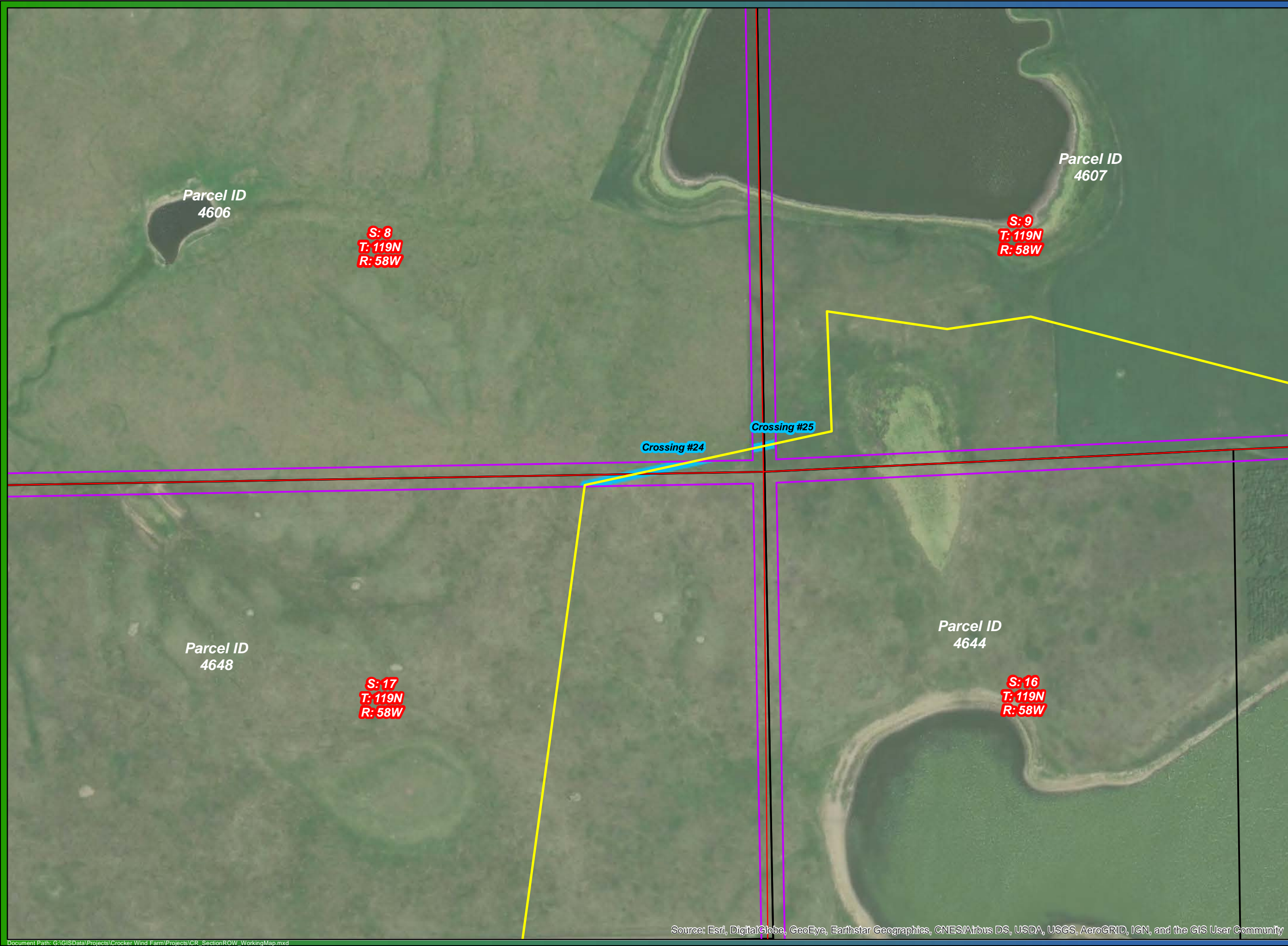
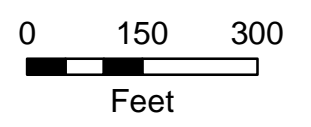
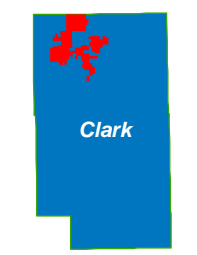
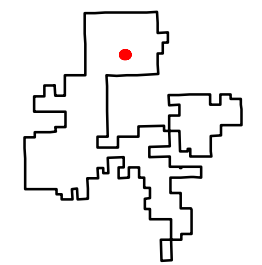
CROCKER

Section ROW Crossings

Crossing #24

Collection Crossing

- Utility: ITC
- Culvert
- Fiber Optic
- Gas
- Overhead Power
- Rural Water
- Telephone
- Underground Power
- Collection
- Transmission
- Section Lines
- Section ROW
- Parcel Boundary
- Crossing Area






Source: Esri, DigitalGlobe, GeoEye, Earthstar Geographics, CNES/Airbus DS, USDA, USGS, AeroGRID, IGN, and the GIS User Community

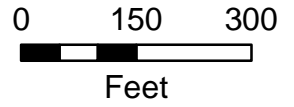
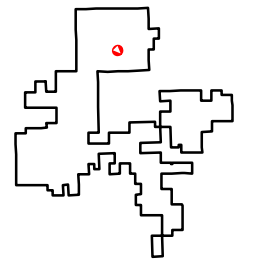
CROCKER

Section ROW Crossings

Crossing #25





Collection Crossing

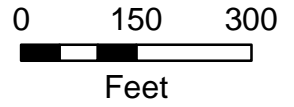
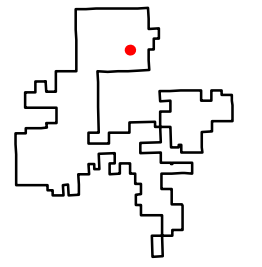
-  Utility: ITC
-  Culvert
-  Fiber Optic
-  Gas
-  Overhead Power
-  Rural Water
-  Telephone
-  Underground Power
-  Collection
-  Transmission
-  Section Lines
-  Section ROW
-  Parcel Boundary
-  Crossing Area



CROCKER

Section ROW Crossings
Crossing #26
 Collection Crossing

-  Utility: ITC
-  Culvert
-  Fiber Optic
-  Gas
-  Overhead Power
-  Rural Water
-  Telephone
-  Underground Power
-  Collection
-  Transmission
-  Section Lines
-  Section ROW
-  Parcel Boundary
-  Crossing Area



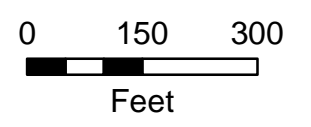
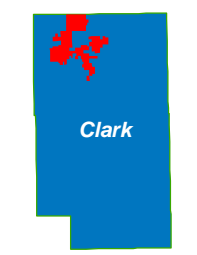
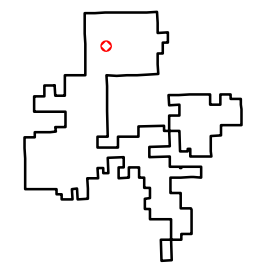
CROCKER

Section ROW Crossings

Crossing #27

Collection Crossing

-  Utility: ITC
-  Culvert
-  Fiber Optic
-  Gas
-  Overhead Power
-  Rural Water
-  Telephone
-  Underground Power
-  Collection
-  Transmission
-  Section Lines
-  Section ROW
-  Parcel Boundary
-  Crossing Area



Crossing #27

S: 7
T: 119N
R: 58W

S: 8
T: 119N
R: 58W

Parcel ID
7831

Parcel ID
4598

Parcel ID
4605

Parcel ID
4601

Parcel ID
4604

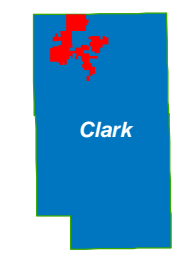
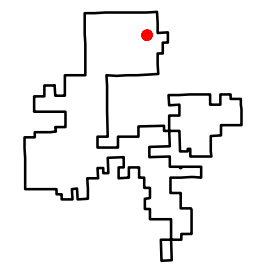
CROCKER

Section ROW Crossings

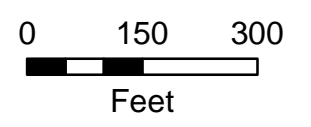
Crossing #28

Collection Crossing

- Utility: ITC
- Culvert
- Fiber Optic
- Gas
- Overhead Power
- Rural Water
- Telephone
- Underground Power
- Collection
- Transmission
- Section Lines
- Section ROW
- Parcel Boundary
- Crossing Area



Clark



Feet



Parcel ID
4589

S: 4
T: 119N
R: 58W

Parcel ID
4579

S: 3
T: 119N
R: 58W

Parcel ID
4609

S: 9
T: 119N
R: 58W

Parcel ID
4614

S: 10
T: 119N
R: 58W

Parcel ID
4610

Co Rd 42

Crossing #35

Crossing #28

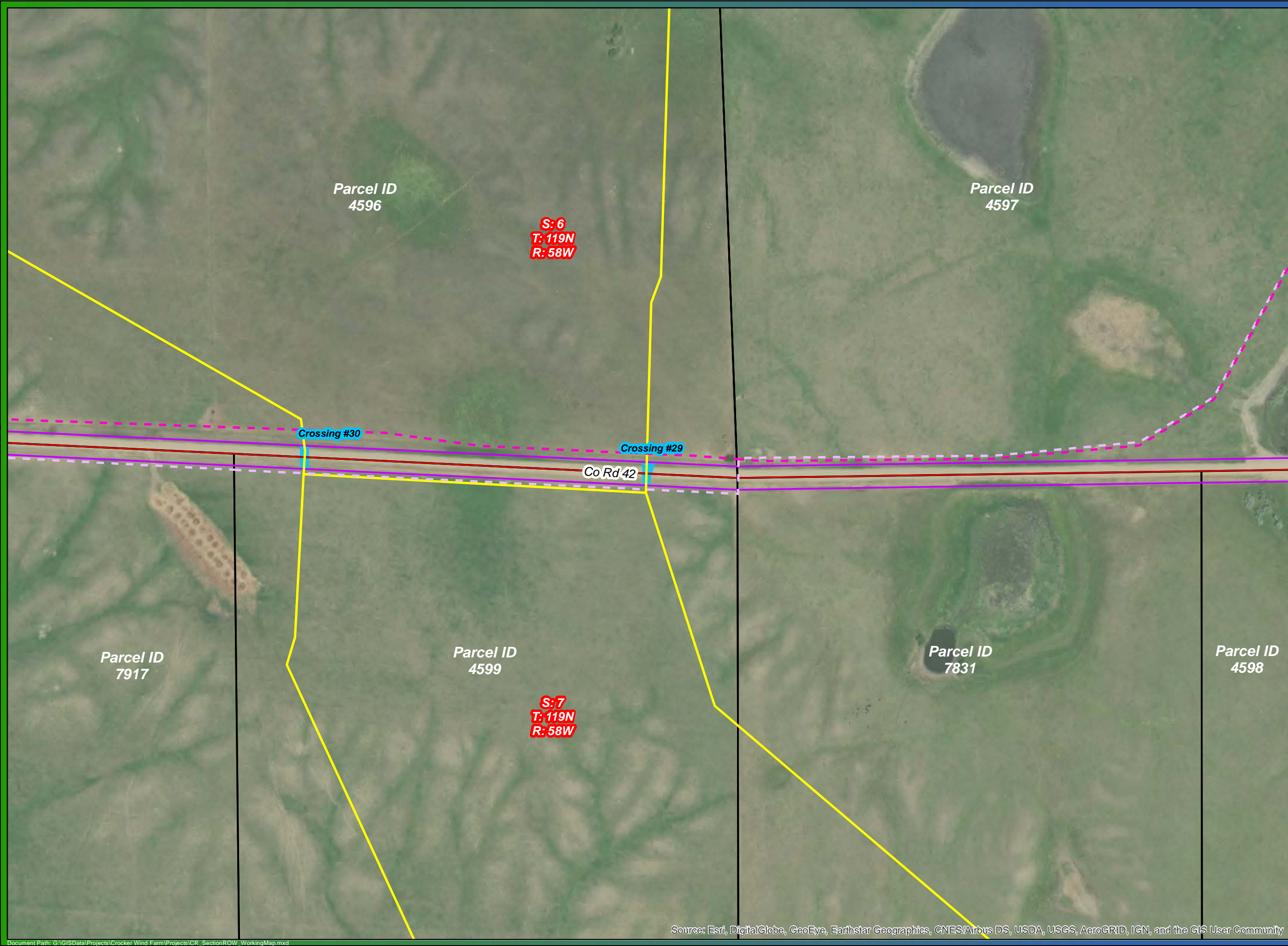
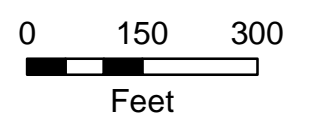
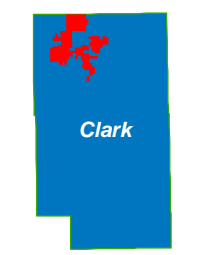
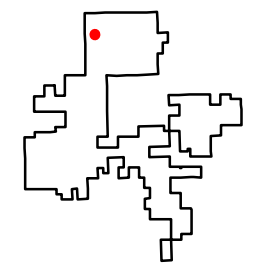
CROCKER

Section ROW Crossings

Crossing #29

Collection Crossing

-  Utility: ITC
-  Culvert
-  Fiber Optic
-  Gas
-  Overhead Power
-  Rural Water
-  Telephone
-  Underground Power
-  Collection
-  Transmission
-  Section Lines
-  Section ROW
-  Parcel Boundary
-  Crossing Area



Source: Esri, DigitalGlobe, GeoEye, Earthstar Geographics, CNES/Airbus DS, USDA, USGS, AeroGRID, IGN, and the GIS User Community

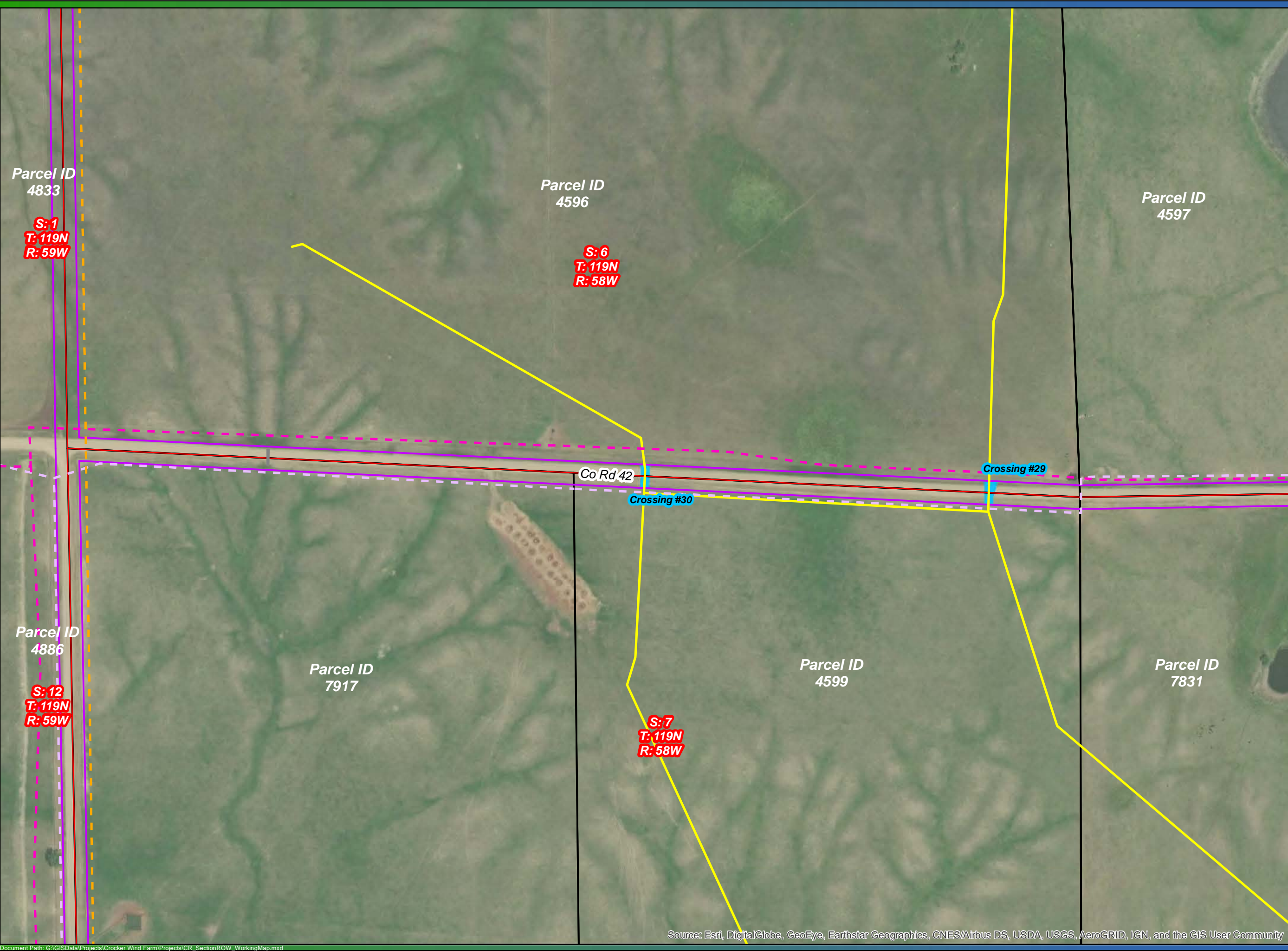
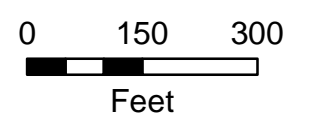
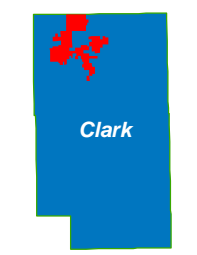
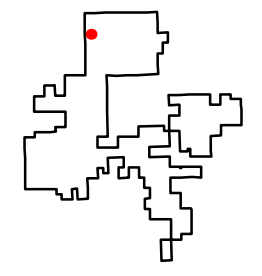
CROCKER

Section ROW Crossings

Crossing #30

Collection Crossing

- Utility: ITC
- Culvert
- Fiber Optic
- Gas
- Overhead Power
- Rural Water
- Telephone
- Underground Power
- Collection
- Transmission
- Section Lines
- Section ROW
- Parcel Boundary
- Crossing Area



Source: Esri, DigitalGlobe, GeoEye, Earthstar Geographics, CNES/Airbus DS, USDA, USGS, AeroGRID, IGN, and the GIS User Community

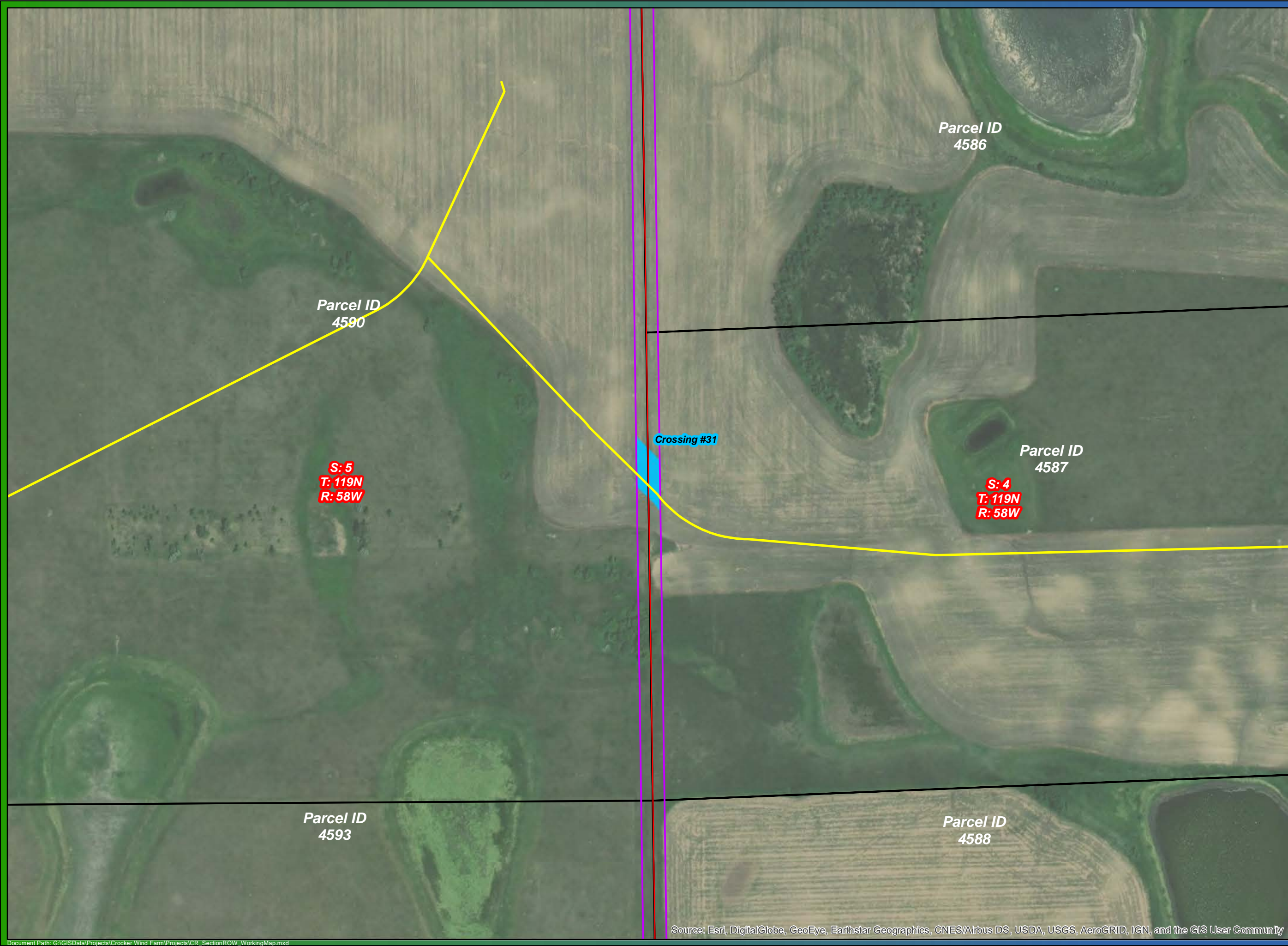
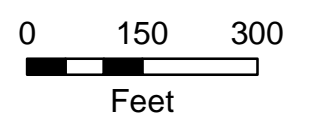
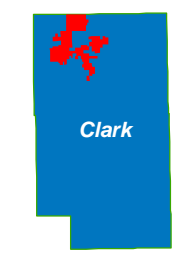
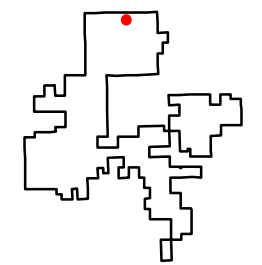
CROCKER

Section ROW Crossings

Crossing #31

Collection Crossing





- Utility: ITC
- Culvert
- Fiber Optic
- Gas
- Overhead Power
- Rural Water
- Telephone
- Underground Power
- Collection
- Transmission
- Section Lines
- Section ROW
- Parcel Boundary
- Crossing Area

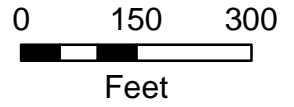
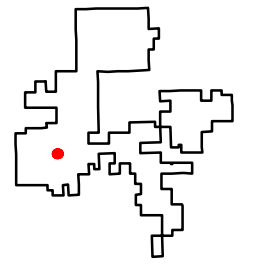


Source: Esri, DigitalGlobe, GeoEye, Earthstar Geographics, CNES/Airbus DS, USDA, USGS, AeroGRID, IGN, and the GIS User Community

CROCKER

Section ROW Crossings
Crossing #32
 Collection Crossing

-  Utility: ITC
-  Culvert
-  Fiber Optic
-  Gas
-  Overhead Power
-  Rural Water
-  Telephone
-  Underground Power
-  Collection
-  Transmission
-  Section Lines
-  Section ROW
-  Parcel Boundary
-  Crossing Area



Parcel ID
4016

S: 2
T: 118N Parcel ID
R: 59W 4015

S: 1
T: 118N Parcel ID
R: 59W 4008

Crossing #32

Parcel ID
4054

S: 11 Parcel ID
T: 118N 4053
R: 59W




S: 12 Parcel ID
T: 118N 4059
R: 59W

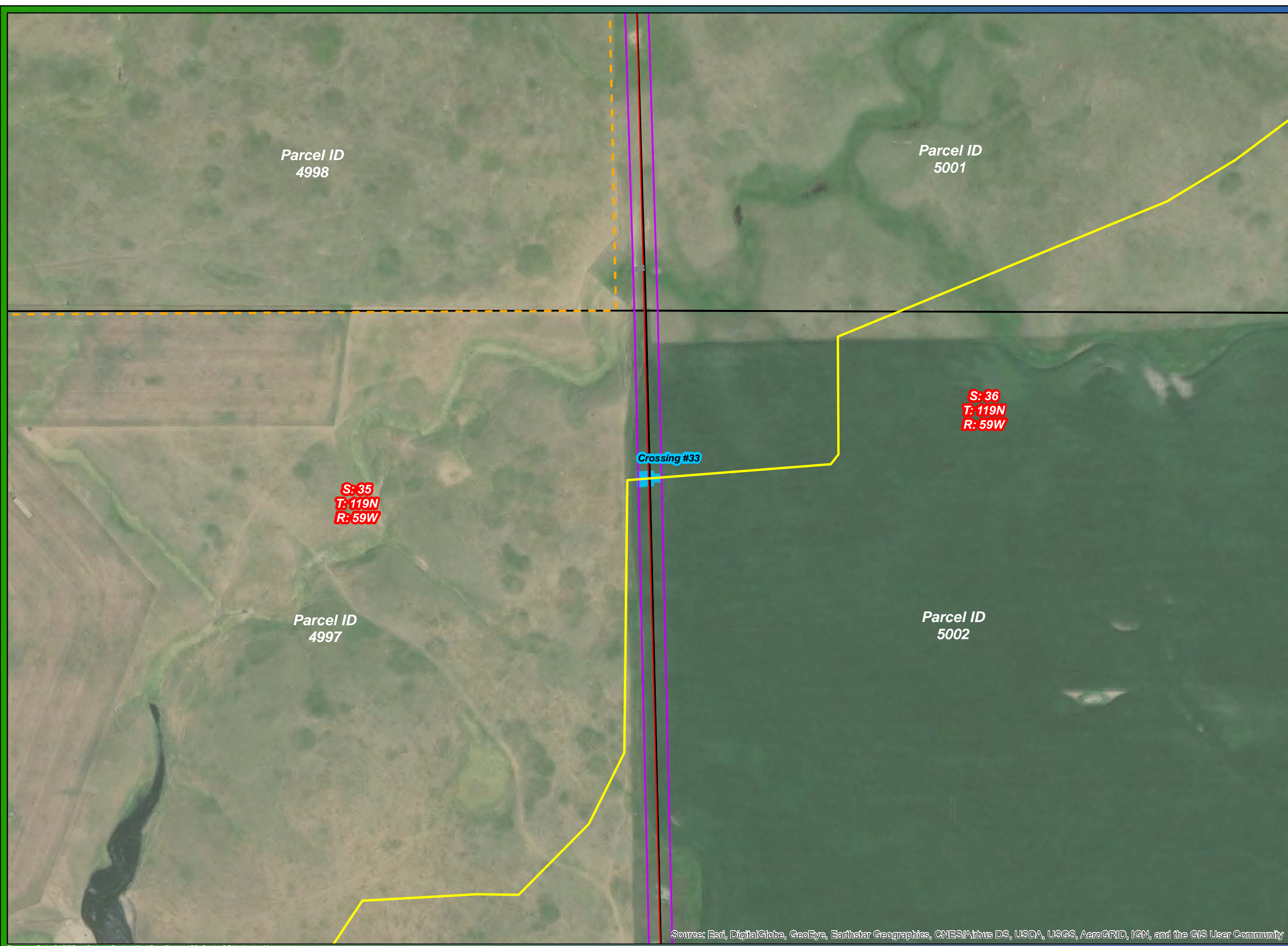
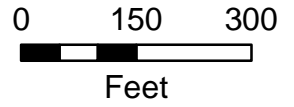
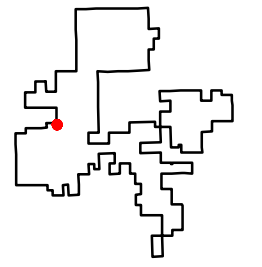
CROCKER

Section ROW Crossings

Crossing #33

Collection Crossing

-  Utility: ITC
-  Culvert
-  Fiber Optic
-  Gas
-  Overhead Power
-  Rural Water
-  Telephone
-  Underground Power
-  Collection
-  Transmission
-  Section Lines
-  Section ROW
-  Parcel Boundary
-  Crossing Area



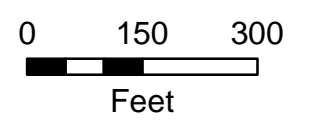
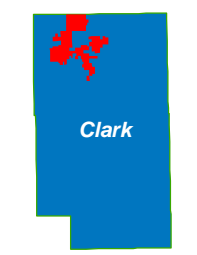
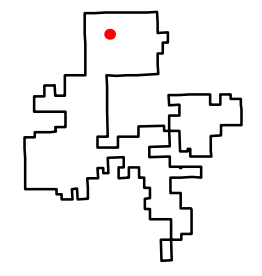
CROCKER

Section ROW Crossings

Crossing #34

Collection Crossing

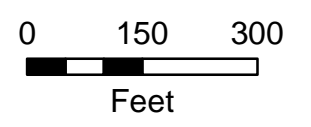
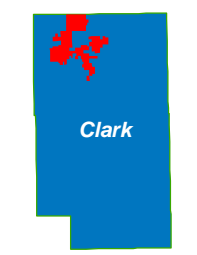
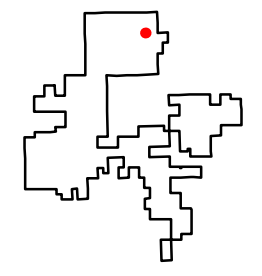
-  Utility: ITC
-  Culvert
-  Fiber Optic
-  Gas
-  Overhead Power
-  Rural Water
-  Telephone
-  Underground Power
-  Collection
-  Transmission
-  Section Lines
-  Section ROW
-  Parcel Boundary
-  Crossing Area



CROCKER

Section ROW Crossings
Crossing #35
 Collection Crossing

-  Utility: ITC
-  Culvert
-  Fiber Optic
-  Gas
-  Overhead Power
-  Rural Water
-  Telephone
-  Underground Power
-  Collection
-  Transmission
-  Section Lines
-  Section ROW
-  Parcel Boundary
-  Crossing Area

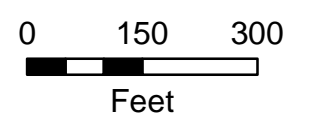
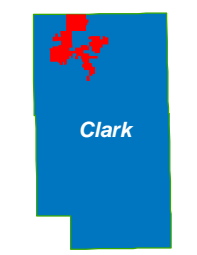
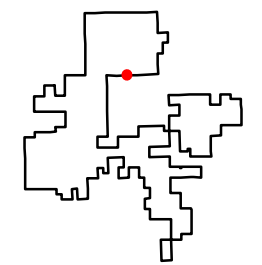


Source: Esri, DigitalGlobe, GeoEye, Earthstar Geographics, CNES/Airbus DS, USDA, USGS, AeroGRID, IGN, and the GIS User Community

CROCKER

Section ROW Crossings Crossing #36 Transmission Crossing

- Utility: ITC
- Culvert
- Fiber Optic
- Gas
- Overhead Power
- Rural Water
- Telephone
- Underground Power
- Collection
- Transmission
- Section Lines
- Section ROW
- Parcel Boundary
- Crossing Area



Parcel ID
4650
S: 17
T: 119N
R: 58W

Parcel ID
4646
S: 16
T: 119N
R: 58W

Crossing #36

State Hwy 20

Parcel ID
4661
S: 20
T: 119N
R: 58W

Parcel ID
4672
S: 21
T: 119N
R: 58W

Parcel ID
4670



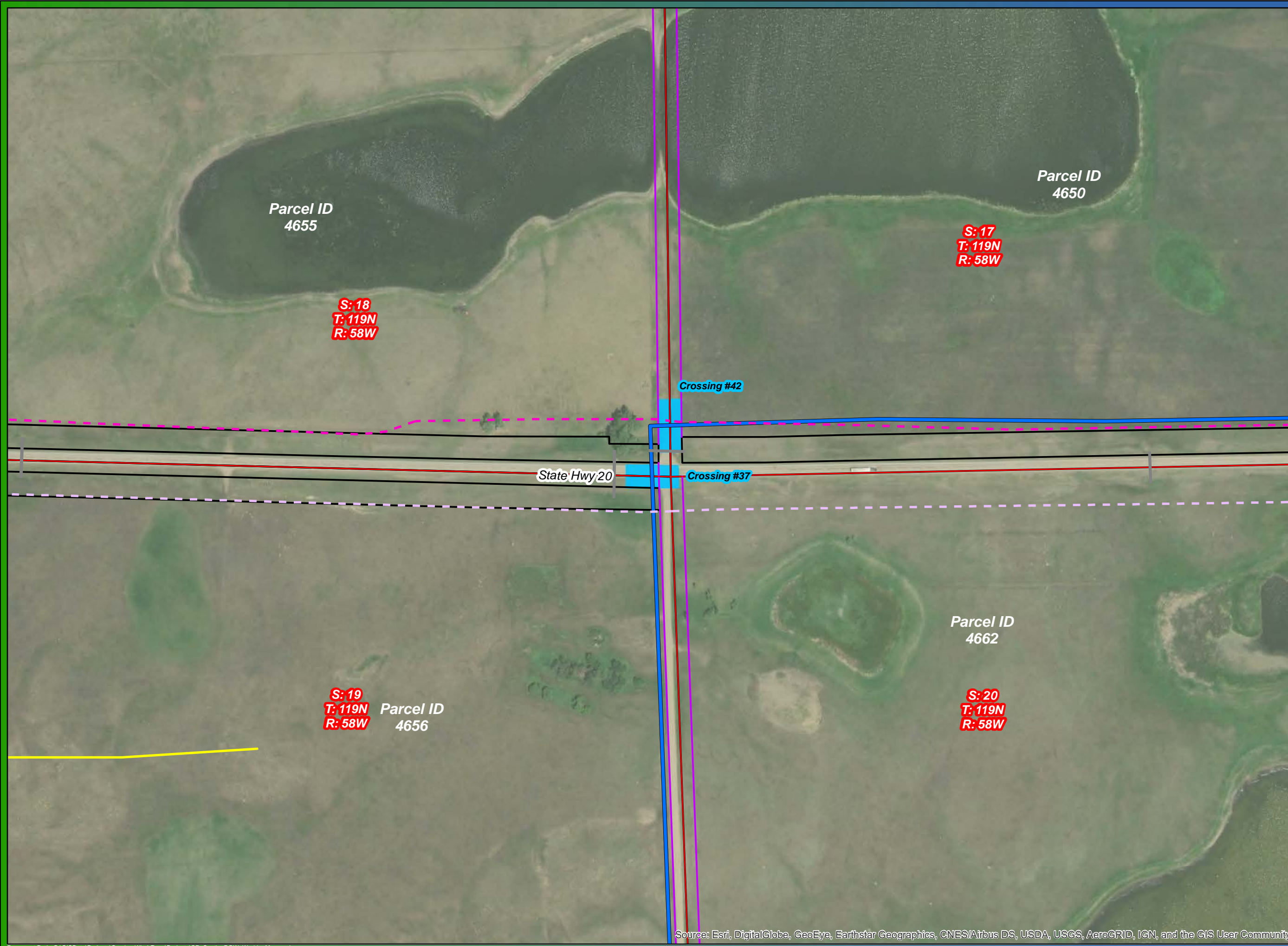
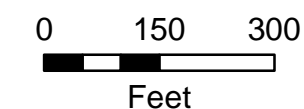
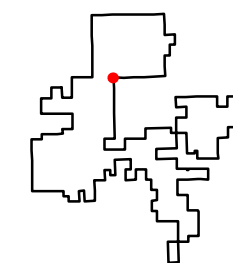
CROCKER

Section ROW Crossings

Crossing #37

Transmission Crossing

- Utility: ITC
- Culvert
- Fiber Optic
- Gas
- Overhead Power
- Rural Water
- Telephone
- Underground Power
- Collection
- Transmission
- Section Lines
- Section ROW
- Parcel Boundary
- Crossing Area



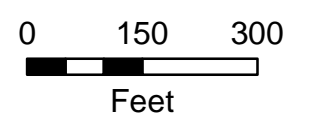
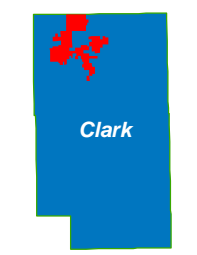
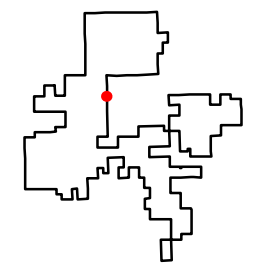
CROCKER

Section ROW Crossings

Crossing #38

Transmission Crossing

- Utility: ITC
- Culvert
- Fiber Optic
- Gas
- Overhead Power
- Rural Water
- Telephone
- Underground Power
- Collection
- Transmission
- Section Lines
- Section ROW
- Parcel Boundary
- Crossing Area



Parcel ID
4660

S: 19
T: 119N
R: 58W

Parcel ID
4664

S: 20
T: 119N
R: 58W

Crossing #17

Crossing #38

Parcel ID
4720

S: 30
T: 119N
R: 58W

Parcel ID
4719

S: 29
T: 119N
R: 58W

Parcel ID
4716

Parcel ID
4717

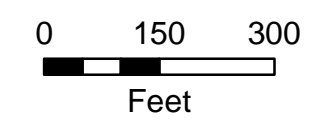
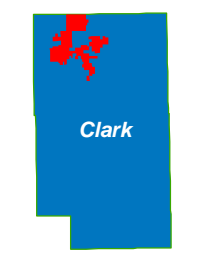
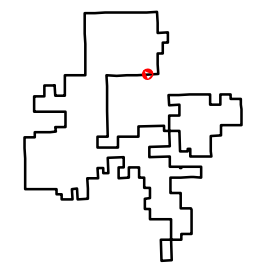
CROCKER

Section ROW Crossings

Crossing #39

Transmission Crossing

-  Utility: ITC
-  Culvert
-  Fiber Optic
-  Gas
-  Overhead Power
-  Rural Water
-  Telephone
-  Underground Power
-  Collection
-  Transmission
-  Section Lines
-  Section ROW
-  Parcel Boundary
-  Crossing Area



Parcel ID
4647

S: 16
T: 119N
R: 58W

S: 15
T: 119N
R: 58W

Parcel ID
4639

Crossing #39

State Hwy 20

S: 21
T: 119N
R: 58W

Parcel ID
4667

Parcel ID
4679





S: 22
T: 119N
R: 58W

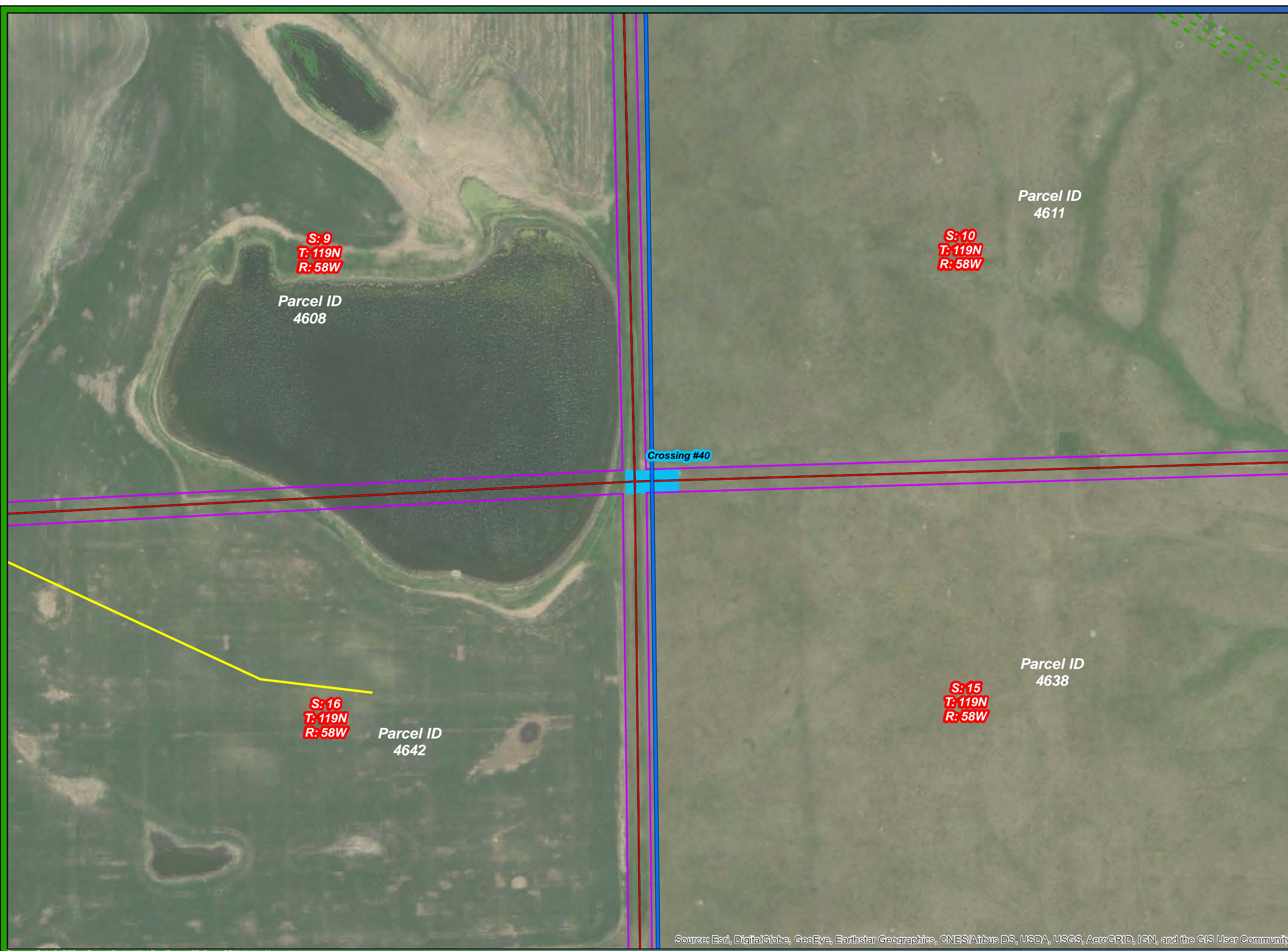
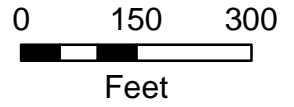
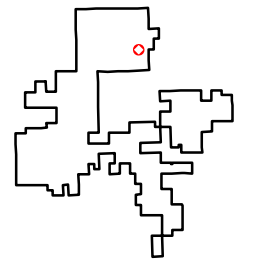
CROCKER

Section ROW Crossings

Crossing #40

Transmission Crossing

-  Utility: ITC
-  Culvert
-  Fiber Optic
-  Gas
-  Overhead Power
-  Rural Water
-  Telephone
-  Underground Power
-  Collection
-  Transmission
-  Section Lines
-  Section ROW
-  Parcel Boundary
-  Crossing Area





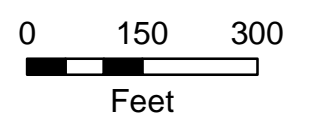
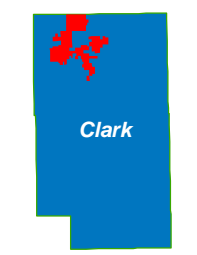
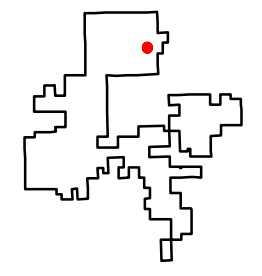
CROCKER

Section ROW Crossings

Crossing #41

Transmission Crossing

- Utility: ITC
- Culvert
- Fiber Optic
- Gas
- Overhead Power
- Rural Water
- Telephone
- Underground Power
- Collection
- Transmission
- Section Lines
- Section ROW
- Parcel Boundary
- Crossing Area



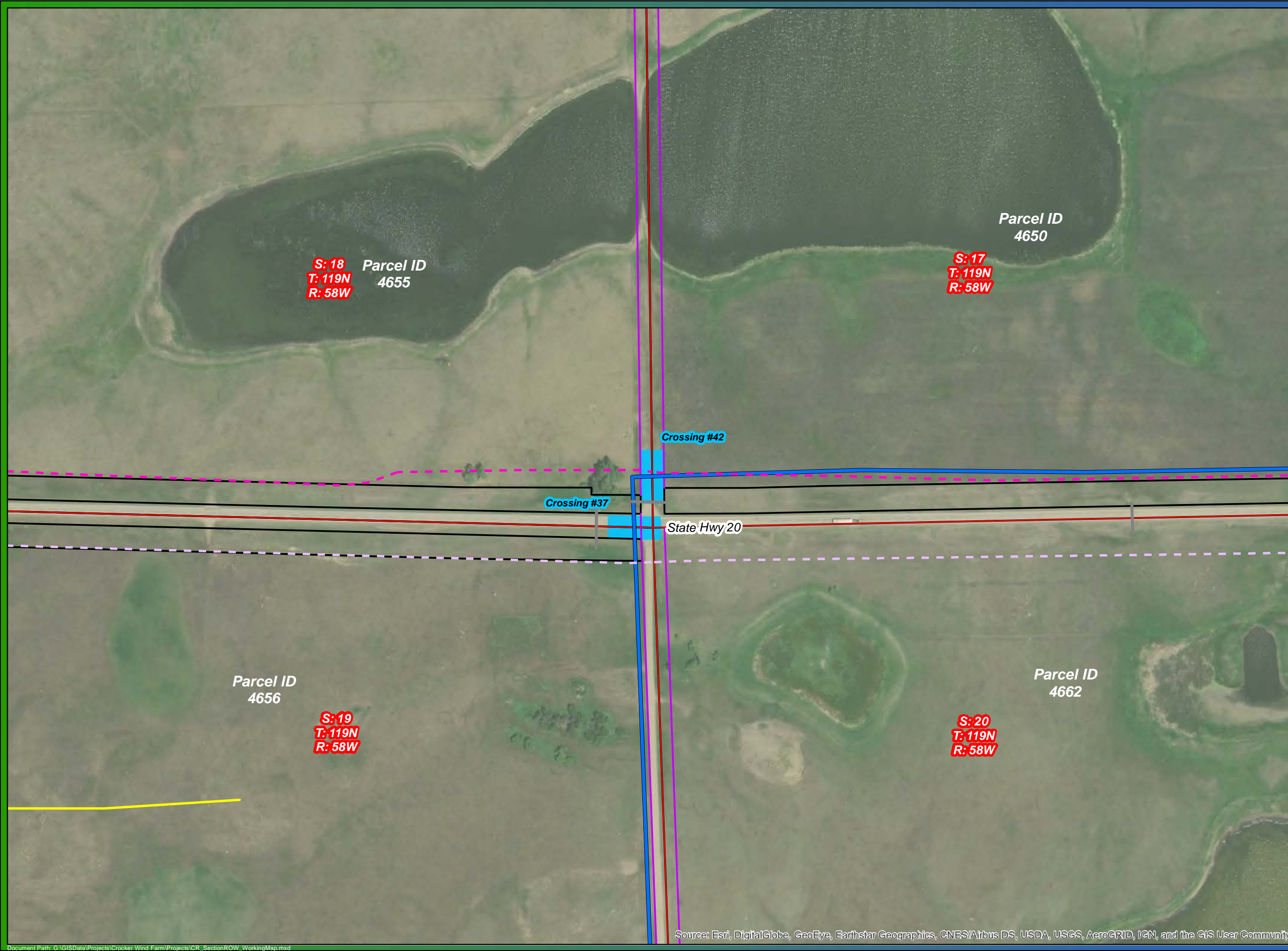
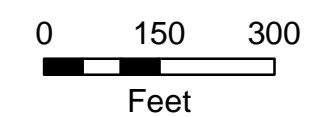
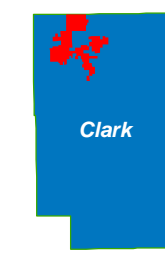
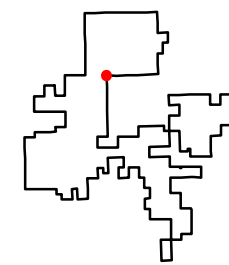
CROCKER

Section ROW Crossings

Crossing #42

Transmission Crossing

-  Utility: ITC
-  Culvert
-  Fiber Optic
-  Gas
-  Overhead Power
-  Rural Water
-  Telephone
-  Underground Power
-  Collection
-  Transmission
-  Section Lines
-  Section ROW
-  Parcel Boundary
-  Crossing Area



Source: Esri, DigitalGlobe, GeoEye, Earthstar Geographics, CNES/Airbus DS, USDA, USGS, AeroGRID, IGN, and the GIS User Community