






0 100 200 300 Feet



1:2,400

**Turbine Location Shift
Turbine #4 (20 ft N)
Crocker Wind Farm
Clark County, SD**

-  Proposed Turbine Location
-  Permitted Turbine Location
-  325ft Buffer of Permitted Turbine

Note: Turbines are not to scale






0 100 200 300 Feet

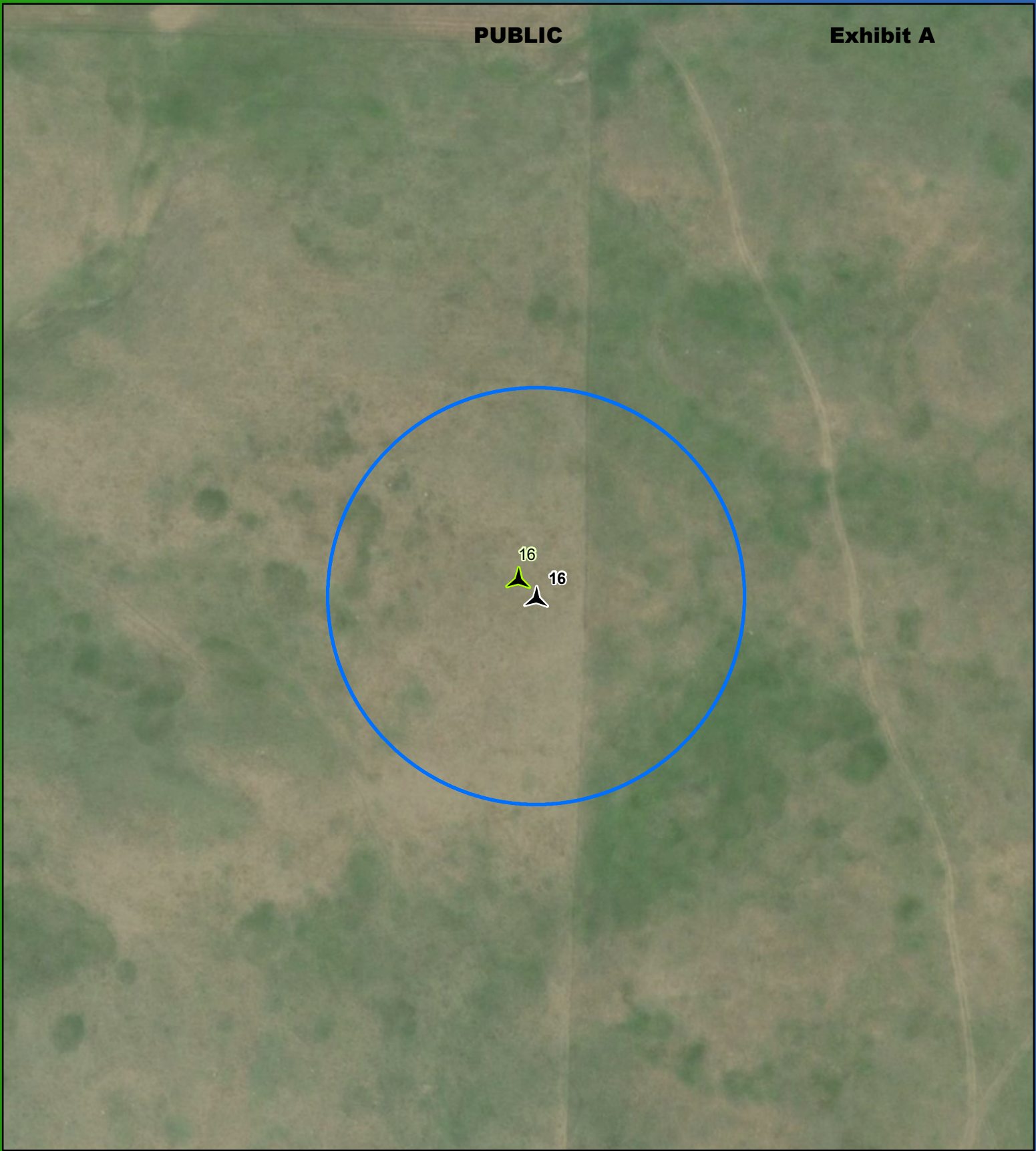


1:2,400

**Turbine Location Shift
Turbine #13 (15 ft N)
Crocker Wind Farm
Clark County, SD**

-  Proposed Turbine Location
-  Permitted Turbine Location
-  325ft Buffer of Permitted Turbine

Note: Turbines are not to scale






0 100 200 300 Feet

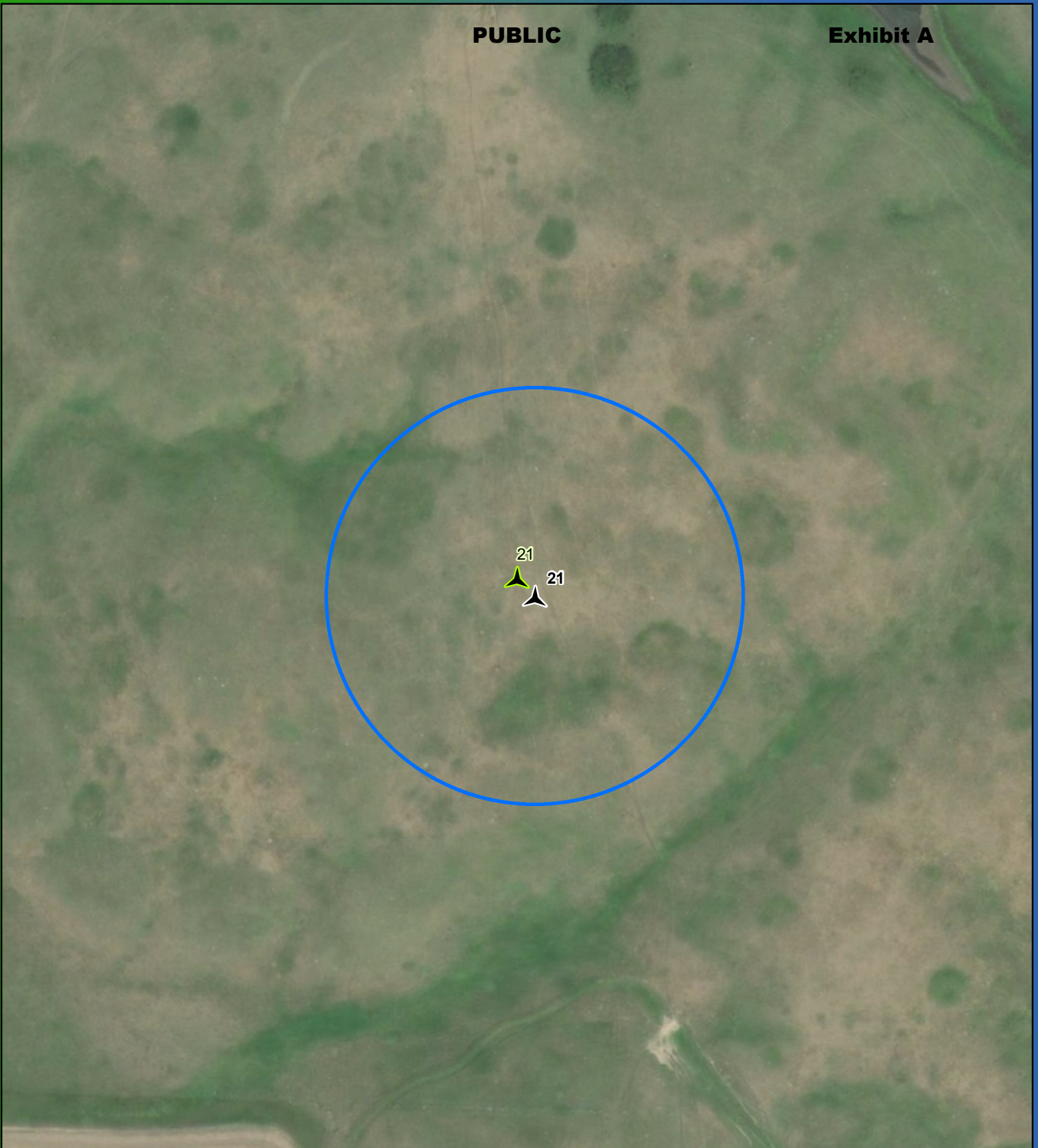


1:2,400

**Turbine Location Shift
Turbine #16 (41 ft NW)
Crocker Wind Farm
Clark County, SD**

-  Proposed Turbine Location
-  Permitted Turbine Location
-  325ft Buffer of Permitted Turbine

Note: Turbines are not to scale






0 100 200 300 Feet



1:2,400

**Turbine Location Shift
Turbine #21 (41 ft NW)
Crocker Wind Farm
Clark County, SD**

-  Proposed Turbine Location
-  Permitted Turbine Location
-  325ft Buffer of Permitted Turbine

Note: Turbines are not to scale






0 100 200 300 Feet



1:2,400

**Turbine Location Shift
Turbine #93 (214 ft E)
Crocker Wind Farm
Clark County, SD**

-  Proposed Turbine Location
-  Permitted Turbine Location
-  325ft Buffer of Permitted Turbine






155 155



0 100 200 300 Feet

1:2,400

**Turbine Location Shift
Turbine #155 (12 ft SE)
Crocker Wind Farm
Clark County, SD**

-  Proposed Turbine Location
-  Permitted Turbine Location
-  325ft Buffer of Permitted Turbine

Note: Turbines are not to scale






0 100 200 300 Feet



1:2,400

**Turbine Location Shift
Turbine #186 (59 ft NW)
Crocker Wind Farm
Clark County, SD**

-  Proposed Turbine Location
-  Permitted Turbine Location
-  325ft Buffer of Permitted Turbine

Note: Turbines are not to scale






0 100 200 300 Feet



1:2,400

**Turbine Location Shift
Turbine #213 (20 ft N)
Crocker Wind Farm
Clark County, SD**

-  Proposed Turbine Location
-  Permitted Turbine Location
-  325ft Buffer of Permitted Turbine

Note: Turbines are not to scale