


Tyler Wilhelm
FEW/JB
700 Universe Blvd.
Juno Beach, FL 33408



9414814901098243711802

December 11, 2017

Crowned Ridge Wind, LLC

Subject: Notice of Public Hearing for the Crowned Ridge Transmission Line and Reactive Power Compensation Substation Project

The South Dakota Public Utilities Commission (SD PUC) will hold a public hearing for Crowned Ridge Wind, LLC's proposed Crowned Ridge Transmission Line and Reactive Power Compensation Substation Project (the "Project") Facility Permit (Docket EL 17-047). The hearing will be held at 5:30 P.M CST., Monday, January 22, 2018, at the Milbank High Cafeteria, 1001 E. Park Ave., Milbank, SD. (Attachment 1 SD PUC Notice)

Crowned Ridge Wind, LLC, a wholly-owned, indirect subsidiary of NextEra Energy Resources, LLC (NEER), proposes to construct and own the Project in Codington and Grant counties, SD. The Project consists of an approximately 34-mile 230-kilovolt transmission line and reactive power compensation substation that would deliver the energy created from the proposed Crowned Ridge Wind and Crowned Ridge Wind II to the Big Stone South Substation (Attachment 2 is a map of the Project, which is also Exhibit 1 to the Application).

You are receiving this notice, because South Dakota state law requires that landowners within 1/2 mile of a proposed project be notified of this public hearing. If you wish to review the Facility Permit application in person, copies will be on file with the Auditors of Codington and Grant Counties. You can also access the application online at the South Dakota Public Utilities Commission website: <http://puc.sd.gov/Dockets/Electric/2017/el17-047.aspx>

For more information, you can contact the following:

Tyler Wilhelm Crowned Ridge Wind, LLC 1-561-694-3193	Amanda Reiss South Dakota Public Utilities Commission 1-800-332-1782 1-605-773-3201
------------------------------------------------------------	-------------------------------------------------------------------------------------------------

Regards,

Tyler Wilhelm
Project Developer
Crowned Ridge, Wind, LLC

Enclosures

**BEFORE THE PUBLIC UTILITIES COMMISSION
OF THE STATE OF SOUTH DAKOTA**

<p>IN THE MATTER OF THE APPLICATION) OF CROWNED RIDGE WIND, LLC FOR A) FACILITY PERMIT TO CONSTRUCT A) 230-KV TRANSMISSION LINE AND) ASSOCIATED FACILITIES FROM) CODINGTON COUNTY TO THE BIG) STONE SOUTH SUBSTATION)</p>	<p>NOTICE OF APPLICATION; ORDER FOR AND NOTICE OF PUBLIC INPUT HEARING; NOTICE OF OPPORTUNITY TO APPLY FOR PARTY STATUS</p> <p style="text-align: right;">EL17-050</p>
-----------------------------------------------------------------------------------------------------------------------------------------------------------------------------------------------------------------------------------------------------------------	------------------------------------------------------------------------------------------------------------------------------------------------------------------------------------------------------

On December 5, 2017, the South Dakota Public Utilities Commission (Commission) received a facility permit application (Application) from Crowned Ridge Wind, LLC (Crowned Ridge). Crowned Ridge proposes to construct a new reactive power compensation substation and an approximately 34-mile 230-kilovolt (kV) generation tie line that will connect two 300 megawatt (MW) wind projects (Crowned Ridge Wind (CRW) and Crowned Ridge Wind II (CRW II)) to the Big Stone South Substation owned by Otter Tail Power Company (together the new reactive power compensation substation and 34-mile generation tie line are the Project). The planned Crowned Ridge Wind facilities will be permitted separately and is not included as a part of the Project. The generation tie line will be located in Codington and Grant counties, South Dakota, while the new reactive compensation substation will be located in Grant County. The Project expected to be in service by December 31, 2019. Crowned Ridge estimates the total construction cost to be is approximately \$30 million for the single circuit option and \$40 million for the double circuit option.

Pursuant to SDCL 49-41B-15 and 49-41B-16, the Commission will hold a public input hearing on the Application on Monday, January 22, 2018, at 5:30 p.m. CST, at the Milbank High Cafeteria, 1001 E. Park Ave., Milbank, South Dakota.

The purpose of the public input hearing will be to hear public comments regarding the Application and the Project. At the hearing, Crowned Ridge will present a brief description of the Project, after which interested persons may appear and present their views, comments, and questions regarding the Application. A copy of the Application is on file with the Codington and Grant County Auditors pursuant to SDCL 49-41B-15(5) and at the Commission's office in Pierre. The Application and all other documents in the case, including detailed maps of the Project, may be accessed on the Commission's web site at www.puc.sd.gov under Commission Actions, Commission Dockets, Electric Dockets, 2017 Electric Dockets, EL17-050 or by contacting the Commission in person at the Capitol Building, 500 E. Capitol Ave., Pierre, S.D., or by phone at (605) 773-3201 or (800) 332-1782.

Pursuant to SDCL 49-41B-17 and ARSD 20:10:22:40, the parties to this proceeding are currently Crowned Ridge and the Commission. Any person residing in the area of the Project; each municipality, county, and governmental agency in the area where the Project is proposed to be sited; any non-profit organization formed in whole or in part to promote conservation or natural beauty, to protect the environment, personal health or other biological values, to preserve historical sites, to promote consumer interests, to represent commercial and industrial groups, or to promote the orderly development of the area in which the Project is to be sited; or any interested person, may be granted party status in this proceeding by making written application to the Commission. Applications for party status will be available at the public input hearing or may be obtained from the Commission's web site or by contacting the Commission. **Applications for party status must be received by the Commission on or before 5:00 p.m. CST, February 5, 2018.** The Commission will also be accepting comments in writing from anyone, either by mail, personal delivery, or e-mailing the Commission right up until the time of the decision. You only

need to apply for party status if you want to participate formally in the case by putting on actual testimony or other factual evidence, conducting discovery, cross-examining witnesses, making legal arguments, and to preserve your right to appeal to the courts if you do not believe the Commission's decision is legally correct.

Following the public input hearing, the Commission may schedule a formal evidentiary hearing conforming to SDCL Chapter 1-26 to consider any issues raised by any intervening party, the Commission's staff, or the Commission itself. At such formal hearing, all parties will have the opportunity to appear, present evidence, and cross-examine the other parties' witnesses and exercise all other rights afforded by SDCL Chapters 1-26, 49-1, and 49-41B and ARSD Chapters 20:10:01 and 20:10:22, including rights of appeal to the courts. Absent a contested issue, the Commission will schedule the matter for decision at a regular or ad hoc meeting of the Commission.

For approval, Crowned Ridge must show that the proposed Project will comply with all applicable laws and rules, will not pose a threat of serious injury to the environment nor to the social and economic condition of inhabitants or expected inhabitants in the siting area, will not substantially impair the health, safety or welfare of the inhabitants, and will not unduly interfere with the orderly development of the region with due consideration having been given to the views of governing bodies of affected local units of government. Based upon these factors, the Commission will decide whether a permit to construct should be granted, denied, or granted upon such terms, conditions, or modifications of the construction, operation, or maintenance as the Commission finds appropriate. It is therefore

ORDERED, that the Commission will hold a public input hearing on the Application and Project on Monday, January 22, 2018, at 5:30 p.m. CST, at the Milbank High Cafeteria, 1001 E. Park Ave., Milbank, South Dakota. It is further

ORDERED, that pursuant to SDCL 49-41B-17 and ARSD 20:10:22:40, applications for party status must be filed on or before 5:00 p.m. CST, on February 5, 2018.

Pursuant to the Americans with Disabilities Act, these hearings will be held in physically accessible locations. Please contact the Public Utilities Commission at (605) 773-3201 or (800) 332-1782 at least 48 hours prior to the hearing if you have special needs so arrangements can be made to accommodate you.

Dated at Pierre, South Dakota, this 6th day of December, 2017.

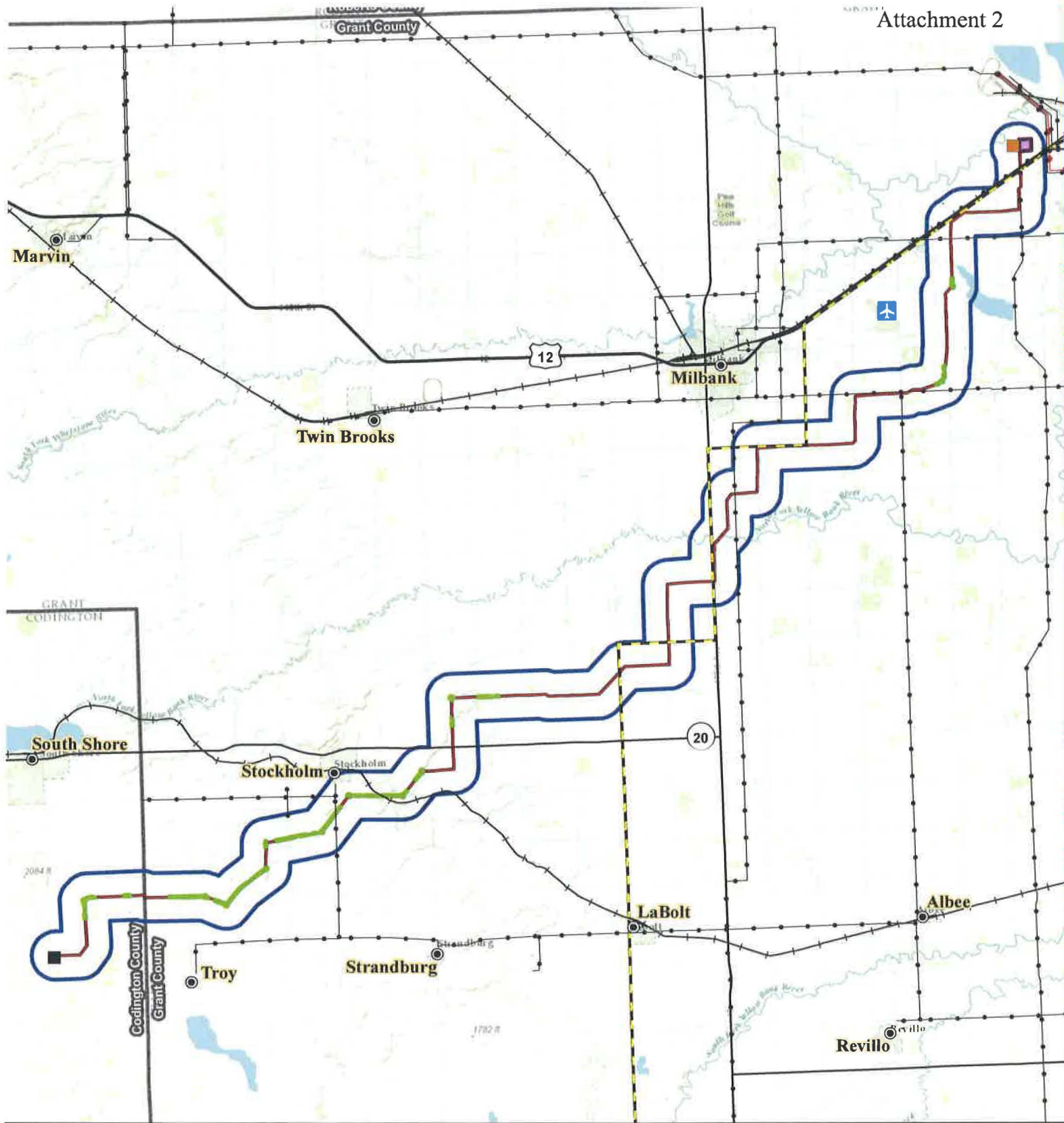
CERTIFICATE OF SERVICE
The undersigned hereby certifies that this document has been served today upon all parties of record in this docket, as listed on the docket service list, electronically or by mail.
By: <u>Adam DeHueck</u>
Date: <u>12/6/17</u>
(OFFICIAL SEAL)

BY ORDER OF THE COMMISSION:

Kristie Fiegen
KRISTIE FIEGEN, Chairman

Gary Hanson
GARY HANSON, Commissioner

Chris Nelson
CHRIS NELSON, Commissioner



Crowned Ridge Transmission Line

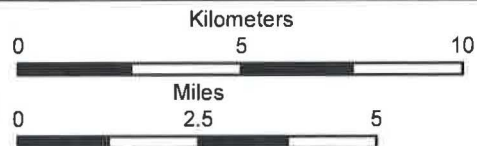
- City
- Proposed Substation
- Existing POI Substation
- ✈ Airport
- Proposed Transmission Line
- Railroad
- Electrical Line
- Natural Gas Line
- Unknown Utility Line
- U.S. Highway
- State Highway
- Land Parcel Containing 12-acre Reactor Station
- Project Study Area (1 mile)
- Desktop Assessment: Potential Dakota Skipper Habitat
- County Boundary



116 North 4th Street
Suite 200
Bismarck, ND 58501

Phone: 701.258.6622
Fax: 701.258.5957

www.swca.com



Base Map: WorldTopographic Map
Source: Sources: Esri, DeLorme, HERE, TomTom, Intermap, increment P Corp., GEBCO, USGS, FAO, NPS, NRCAN, GeoBase, IGN, Kadaster NL, Ordnance Survey, Esri Japan, METI, Esri China (Hong Kong), swisstopo, MapmyIndia, and the GIS User Community Codington and Grant Counties, South Dakota

Projection: NAD 1983 UTM Zone 14N

