

**Amendment to the Service Territory Boundary Agreement between Sioux Valley-Southwestern Electric Cooperative Inc. dba Sioux Valley Energy and Northern States Power Company dba Xcel Energy**

This is an Amendment (“Amendment”) to the Service Territory Boundary Agreement between Sioux Valley-Southwestern Electric Cooperative, Inc. dba Sioux Valley Energy (“Sioux Valley Energy”), of PO Box 216, Colman, SD 57017-0216, and Northern States Power Company dba Xcel Energy (“Xcel Energy”), of 500 West Russell Street, Sioux Falls, SD 57104; jointly referred to as the Parties.

**RECITALS**

WHEREAS, the Parties entered into an Electric Service Territory Boundary Agreement for the state of South Dakota which was approved by the Commission on December 28<sup>th</sup>, 2015; and

**AGREEMENT**

NOW THEREFORE, the Parties agree as follows:

The agreement is hereby amended by incorporating the changes as set forth in the attached legal description (Revised Exhibit A – Page 8 and Page 10) and the corresponding maps (Revised Exhibit I – Page 1 and Revised Exhibit L – Page 2), to this Amendment, attached hereto and incorporated herein by this reference.

**GENERAL PROVISIONS**

This Amendment shall affect no portions of the territorial designation but that portion specifically identified herein, all other portions of the Agreement shall remain in full effect as established under the Agreement, or as changed through any subsequent modification performed according to the laws of South Dakota.

This Amendment shall be filed with, and is subject to the approval of, the SD PUC and if such approval is granted, shall be retained by the Parties and the SD PUC as evidence of territorial designation.

This Amendment shall be binding upon the Parties and their successors, assigns, agents and representatives.

Approval of this Amendment by the Commission shall not in any way constitute a determination by the Commission as to the merits of any allegations or contentions that may arise as a result of this Amendment or the Agreement, and shall not foreclose the Commission from reviewing any allegations or contentions that may arise hereafter.

This Amendment shall not foreclose the ability of the Parties hereto, to modify the service territory designations of this Amendment, through the processes identified under the laws of the State of South Dakota.

\*\*\*\*\*

**Northern States Power Company  
dba Xcel Energy**

By: Laura McLartin

Title: Regional Vice President

Date: July 18, 2017

**Sioux Valley-Southwestern  
Electric Cooperative, Inc. dba  
Sioux Valley Energy**


By: Ted Smith

Title: Director of Eng & Ops


Date: July 19, 2017

**SIOUX VALLEY ENERGY**

ON this 19<sup>th</sup> day of July, 2017, before me, the signing officer, personally appeared Ted Smith, who acknowledged himself/herself to be the Director of Eng. Ops of Sioux Valley Energy, and being authorized so to do, executed the foregoing instrument for the purposes therein contained. In witness whereof, I hereunto set my hand and official seal.


  
\_\_\_\_\_  
Notary Public  
My Commission Expires: 5-17-2022

SEAL




**NORTHERN STATES POWER COMPANY DBA XCEL ENERGY**

ON this 18<sup>th</sup> day of July, 2017, before me, the signing officer, personally appeared Laura M. Carter, who acknowledged himself/herself to be the Regional Vice President for Northern States Power Company dba Xcel Energy, and being authorized so to do, executed the foregoing instrument for the purposes therein contained. In witness whereof, I hereunto set my hand and official seal.

  
\_\_\_\_\_  
Notary Public  
My Commission Expires: 1-31-19

SEAL



**Exhibit I – page 1 (continued)**

11. THENCE continue south to the NW corner of the SE  $\frac{1}{4}$  of the SE  $\frac{1}{4}$  of Section 16,
12. THENCE continue east to the NE corner of the SE  $\frac{1}{4}$  of the SE  $\frac{1}{4}$  of Section 16,
13. THENCE continue south to the SE corner of Section 16,
14. THENCE continue east to the NE corner of the NW  $\frac{1}{4}$  of the NW  $\frac{1}{4}$  of Section 22 of T102N, R48W,
15. THENCE continue south to the SE corner of the SW  $\frac{1}{4}$  of the NW  $\frac{1}{4}$  of Section 22,
- 15a. THENCE continue west to the SW corner of the NW  $\frac{1}{4}$  of Section 22,
- 15b. THENCE continue south to the SW corner of Section 22,
16. THENCE continue west to the SW corner of the SE  $\frac{1}{4}$  of the SE  $\frac{1}{4}$  of Section 21 of T102N, R48W,
17. THENCE continue north to the NW corner of the NE  $\frac{1}{4}$  of the SE  $\frac{1}{4}$  of Section 21,
18. THENCE continue west to the NW corner of the SW  $\frac{1}{4}$  of Section 21,
19. THENCE continue north to the SW corner of the NW  $\frac{1}{4}$  of the NW  $\frac{1}{4}$  of Section 21,
20. THENCE continue west to the SW corner of the NW  $\frac{1}{4}$  of the NW  $\frac{1}{4}$  of Section 20 of T102N, R48W,
21. THENCE continue north to the SW corner of the NW  $\frac{1}{4}$  of the NW  $\frac{1}{4}$  of Section 17 of T102N, R48W,
22. THENCE continue west to the SW corner of the NW  $\frac{1}{4}$  of the NE  $\frac{1}{4}$  of Section 18 of T102N, R48W,
23. THENCE continue north to the NW corner of the SE  $\frac{1}{4}$  of Section 7 of T102N, R48W.

**Exhibit J – page 2**

1. BEGINNING at the NW corner of Government Lot 3 of Section 7 of T101N, R52W, Minnehaha County,
2. THENCE continue south to the NW corner of Government Lot 3 of Section 18 of T101N, R52W, Minnehaha County,

**Exhibit J – page 3**

3. THENCE continue north to the centerline of Interstate 90,
4. THENCE continue east along the centerline of Interstate 90 to a point intersecting the west boundary of the NE  $\frac{1}{4}$  of Section 25 of T102N, R50W,
5. THENCE continue south to the NW corner of the SW  $\frac{1}{4}$  of the SE  $\frac{1}{4}$  of Section 25,
6. THENCE continue east to the NE corner of the SE  $\frac{1}{4}$  of the SE  $\frac{1}{4}$  of Section 25,
7. THENCE continue south to the NE corner of the SE  $\frac{1}{4}$  of Section 36 of T102N, R50W.

**Exhibit L – page 2**

1. BEGINNING at the NW corner of the SE  $\frac{1}{4}$  of Section 33 of T101N, R50W, Minnehaha County,
2. THENCE continue north to the line extending from the north property line of Lot 1, Block 2 Talsma 2<sup>nd</sup> Addition to the City of Sioux Falls in Section 21 of T101N, R50W,
3. THENCE continue east along the north property line of Lot 1, Block 2 Talsma 2<sup>nd</sup> Addition and east along the north property line of Lot 1, Block 1 Talsma 2<sup>nd</sup> Addition to the west line of the SE  $\frac{1}{4}$  of the SE  $\frac{1}{4}$  of Section 21,
4. THENCE continue north to the NW corner of the NE  $\frac{1}{4}$  of the SE  $\frac{1}{4}$  of Section 21,
5. THENCE continue west to the SW corner of the NW  $\frac{1}{4}$  of Section 20 of T101N, R50W,
6. THENCE continue north to the SE corner of Section 18 of T101N, R50W,
7. THENCE continue west to the SW corner of the SE  $\frac{1}{4}$  of Section 18,
8. THENCE continue south to the NW corner of the SW  $\frac{1}{4}$  of the SE  $\frac{1}{4}$  of Section 19 of T101N, R50W,
9. THENCE continue west to the NW corner of the SW  $\frac{1}{4}$  of the SE  $\frac{1}{4}$  of Section 24 of T101N, R51W,
10. THENCE continue north to the NW corner of the SE  $\frac{1}{4}$  of Section 24,

**Exhibit L – page 3**

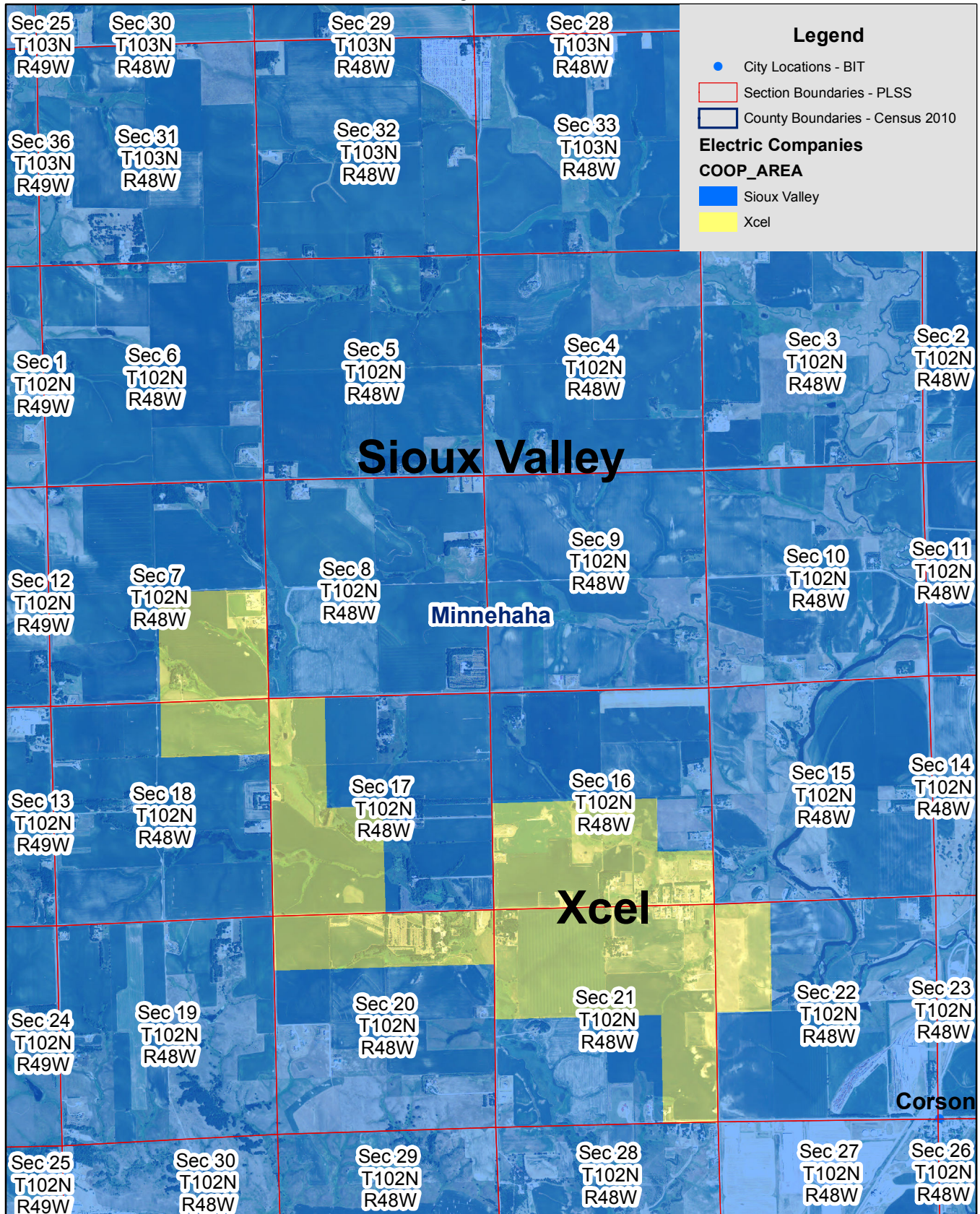
11. THENCE continue west to the SW corner of the SE  $\frac{1}{4}$  of the NW  $\frac{1}{4}$  of Section 22 of T101N, R51W,

# Exhibit I

Sioux Valley & Xcel Electric Service Territory Boundary

Corson

Page 1 of 1



# Exhibit L

Sioux Valley & Xcel Electric Service Territory Boundary

Sioux Falls

Page 2 of 14

