



# Memo

Date: Friday, June 10, 2016

---

Project: Prevailing Winds Project

---

To: Roland Jurgens, Thorstad Companies

---

From: HDR

---

Subject: Wetland Determinations

## **Introduction**

In 2015 HDR Engineering, Inc. (HDR) conducted a wetland determination review of the proposed Prevailing Winds Project, located in Charles Mix and Bon Homme Counties of, South Dakota (the Project). The wetland determination was requested for the Project for financing of Project-related assets including wind leases, access easements, and transmission line easements. In 2016, additional areas were added to the proposed Project Area. A wetland determination review was conducted of these areas and has been prepared for Prevailing Winds.

The additional Project Area consists of properties inside the 2016 Project Area, but outside the previously reviewed 2015 Project Area. These areas are within Sections 2, 3, 10, 11, 13 in Township 96N, Range 62W; and Sections 7, 16, 17, 18, 21, 28, 33 in Township 96N, Range 61W, as well as Section 19, 24, 26, in Township 95N, Range 61W. The Project Area consists generally of agricultural fields and pasture. Figure 1 provides an overview of the 2015 and 2016 Project Areas.

## **Methodology**

A desktop survey was conducted using multiple years of imagery using Google Earth, USGS Topographic Maps, National Wetlands Inventory (NWI), and USGS National Hydrography Dataset (NHD). These data sources were used in conjunction to identify potential wetland areas and refine previously mapped wetland areas.

Along with NWI and NHD data, specific wetland signatures analyzed on aerial imagery include: hydrophytic vegetation, surface water, flooded or water stressed crops, difference in vegetation due to different planting dates, and patches of greener vegetation during dry years.

Following the desktop survey, HDR conducted windshield verification on June 3, 2016 to determine the presence or absence of desktop determined wetlands within the 2016



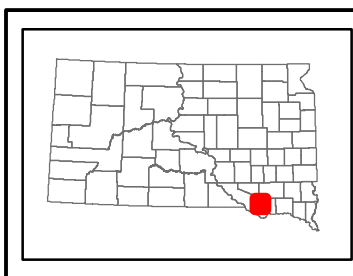
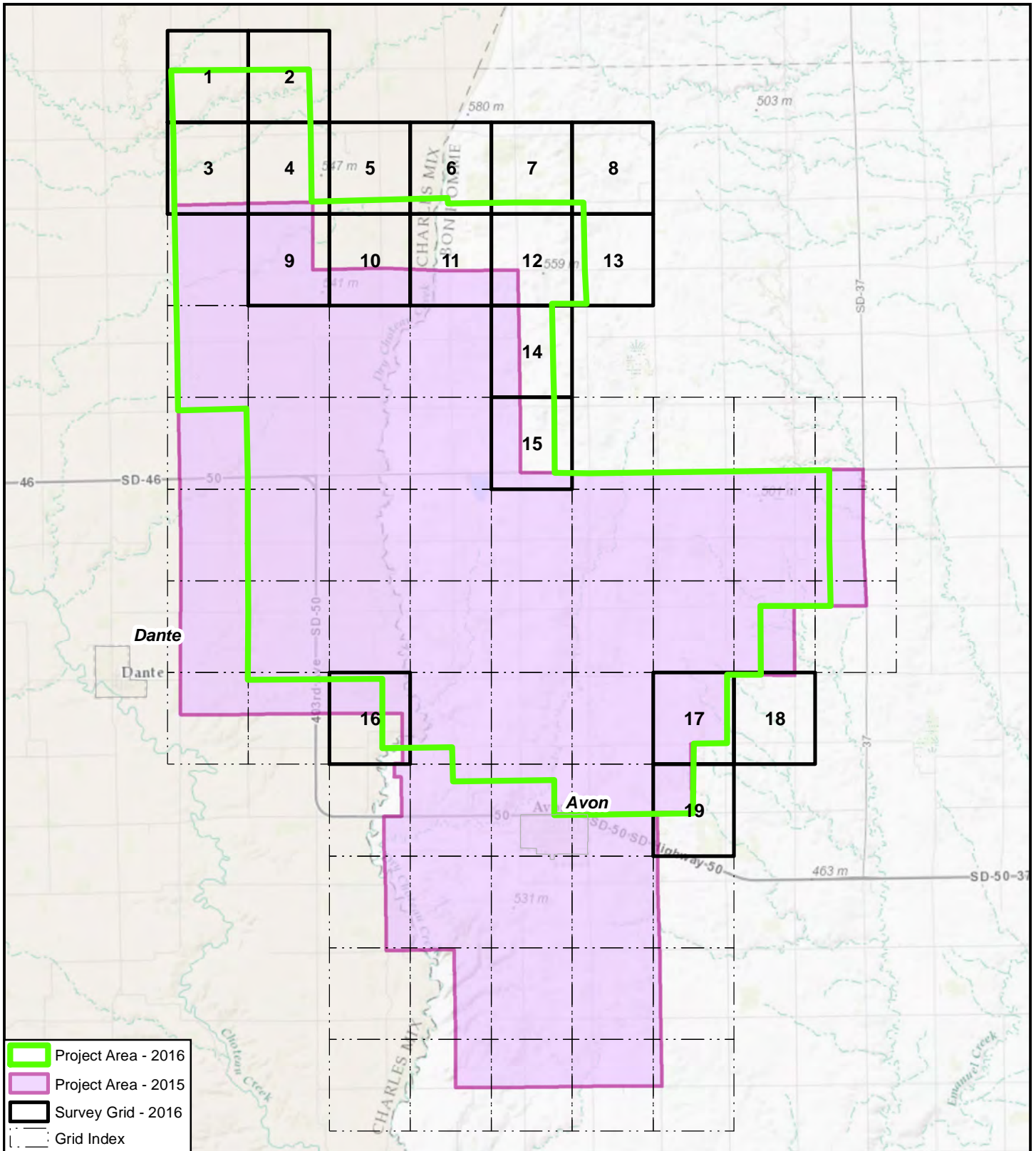
Project Area. Field verification of wetlands consisted of windshield surveys from public right-of-way (ROW); therefore limiting the accuracy of verifying presence/absence of wetlands beyond the ROW view shed. Any new wetlands not identified in the desktop survey were documented and desktop survey wetlands that were not present were removed. Desktop determined boundaries were modified based on field visual observations.

### **Results and Discussion**

The 2016 desktop determination and windshield verification survey yielded 113 wetlands and linear drainage features, totaling 487.43 acres in addition to the 525 wetlands and linear drainage features, totaling 1,715 acres, identified in 2015. The wetlands consisted of Palustrine Unconsolidated Bottom (PUB), Palustrine Aquatic Bed (PAB), Palustrine Emergent (PEM) wetlands, while linear drainage features consisted of intermittent and perennial streams and associated fringe wetlands.

See Figure 2, pages 1-19 (*Wetland Determination – 2016 Wetlands*) for the locations and boundaries of the determined wetlands.

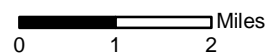
A field wetland delineation will be conducted at a later date for the 2015 and 2016 Project Areas to confirm wetland areas near proposed Project infrastructure and assess any Project impacts



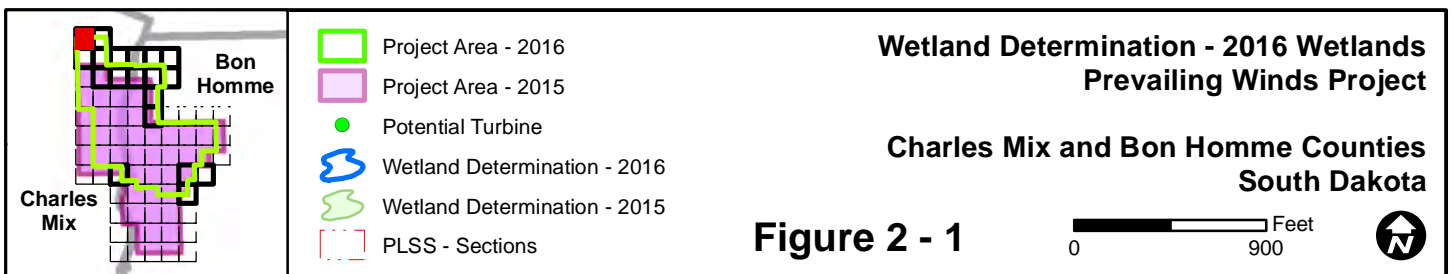
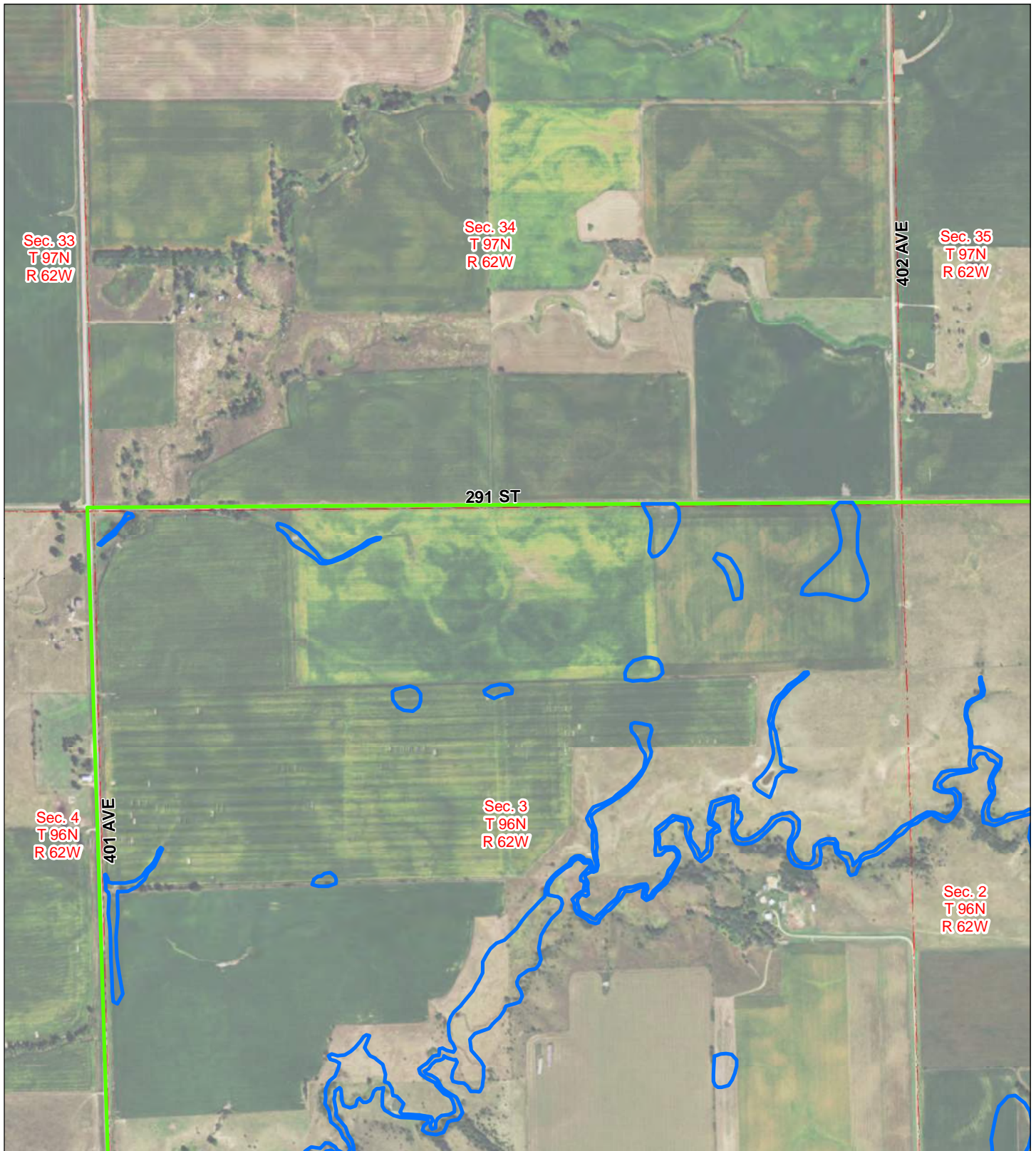
**Wetland Determination - 2016 Overview  
Prevailing Winds Project**

**Charles Mix and Bon Homme Counties  
South Dakota**

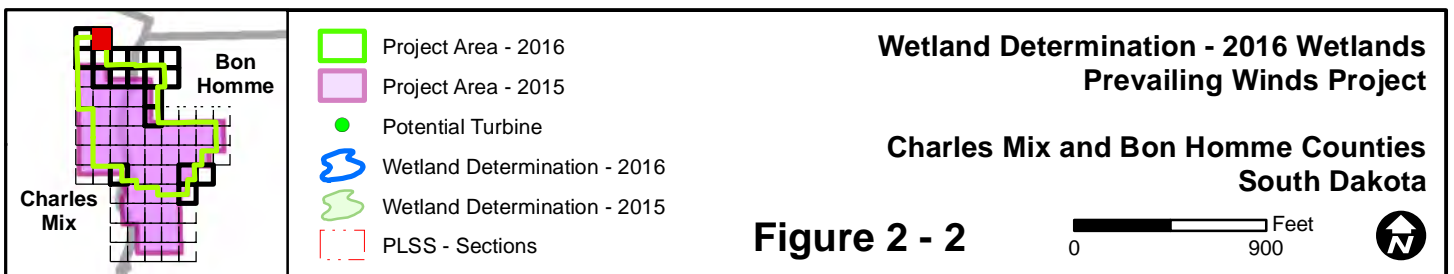
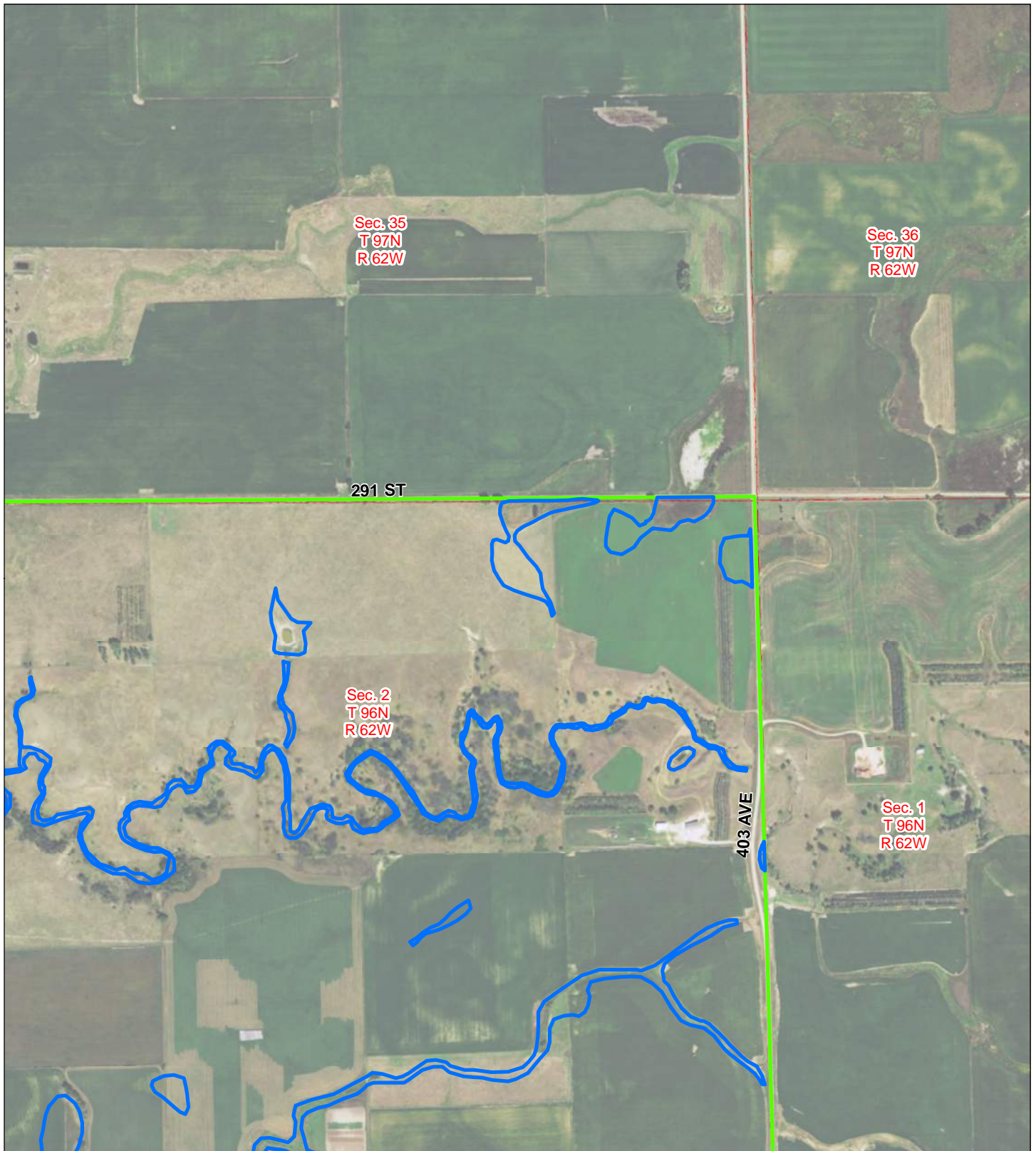
**Figure 1**

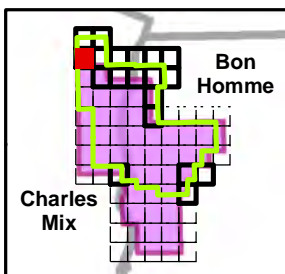
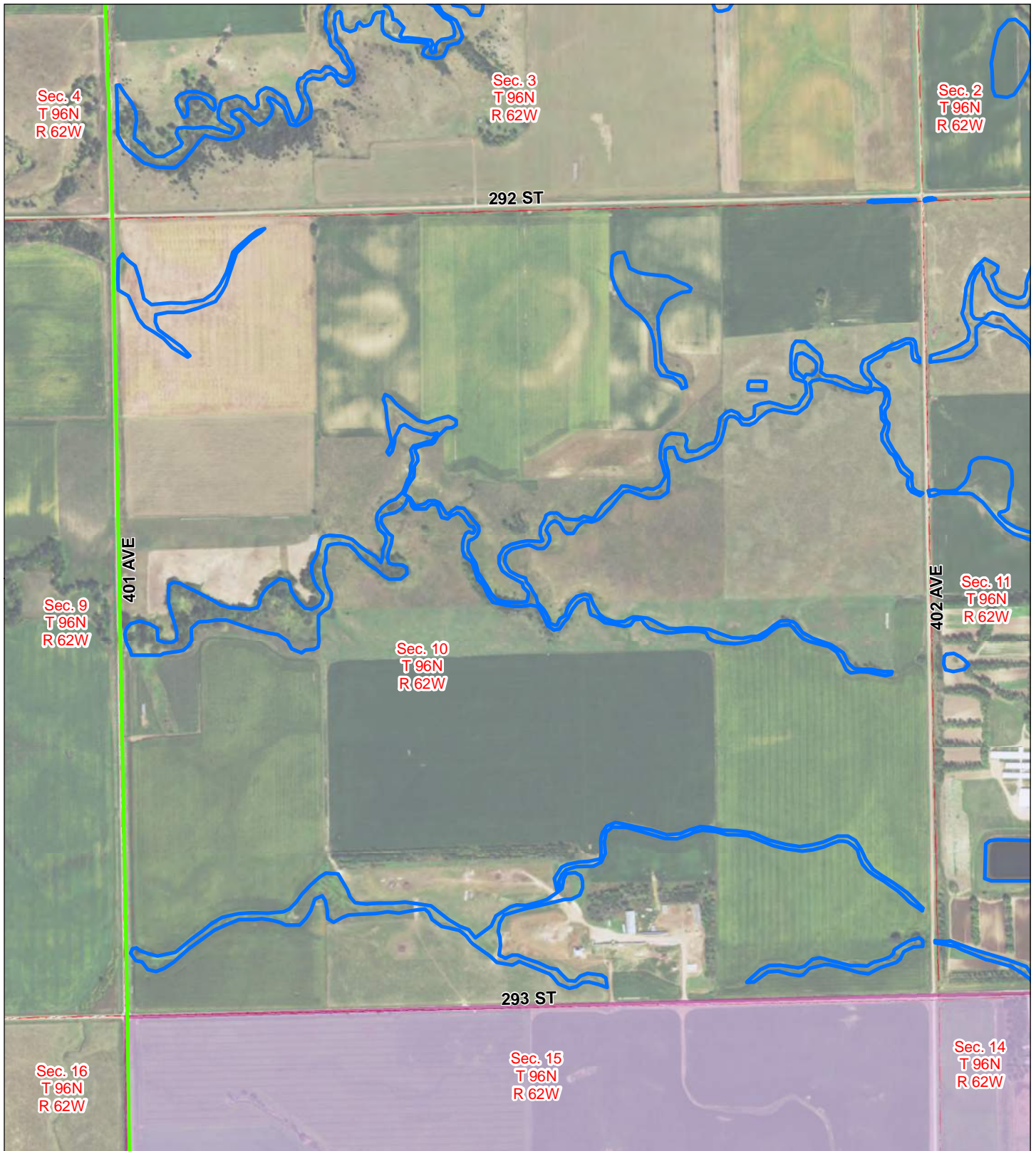













- Project Area - 2016
- Project Area - 2015
- Potential Turbine
- Wetland Determination - 2016
- Wetland Determination - 2015
- PLSS - Sections

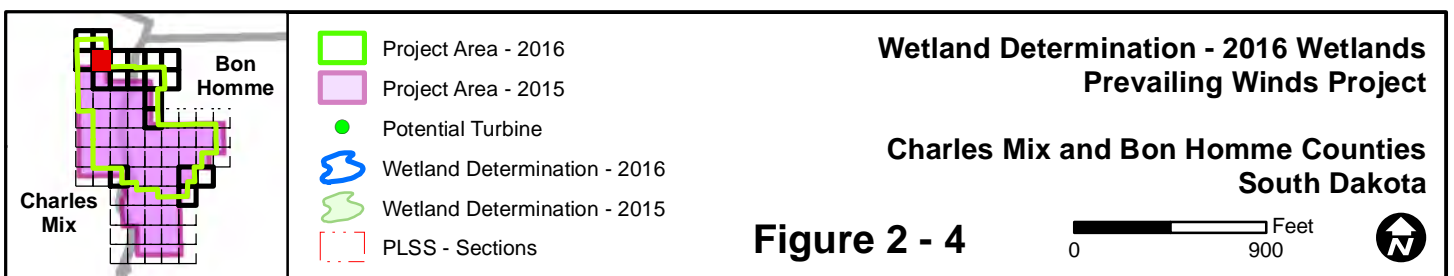
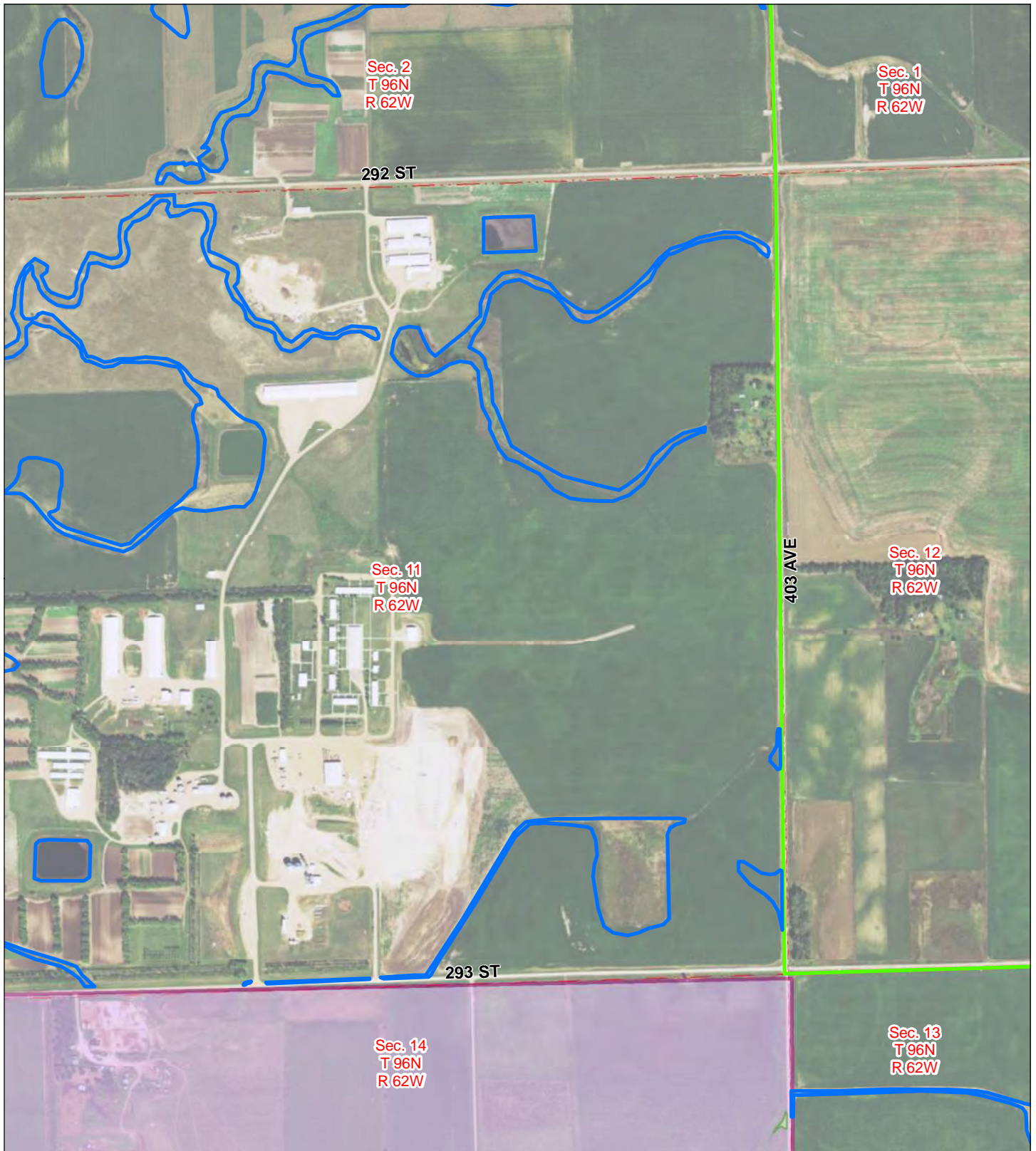
**Wetland Determination - 2016 Wetlands  
Prevailing Winds Project**

**Charles Mix and Bon Homme Counties  
South Dakota**

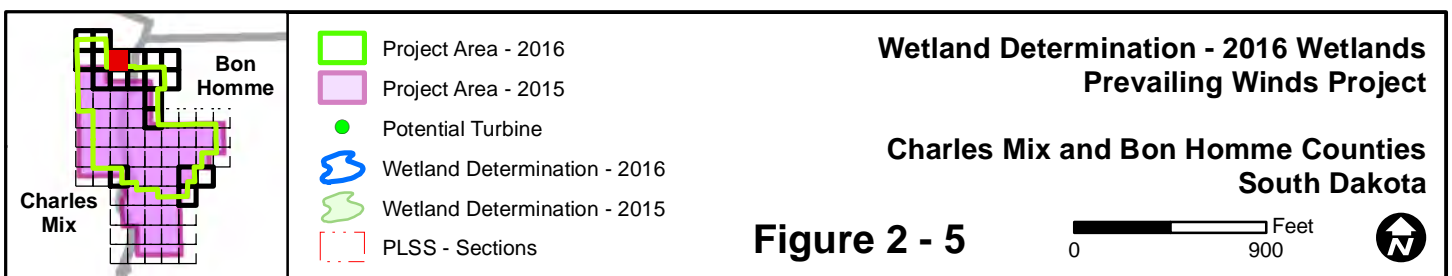
**Figure 2 - 3**

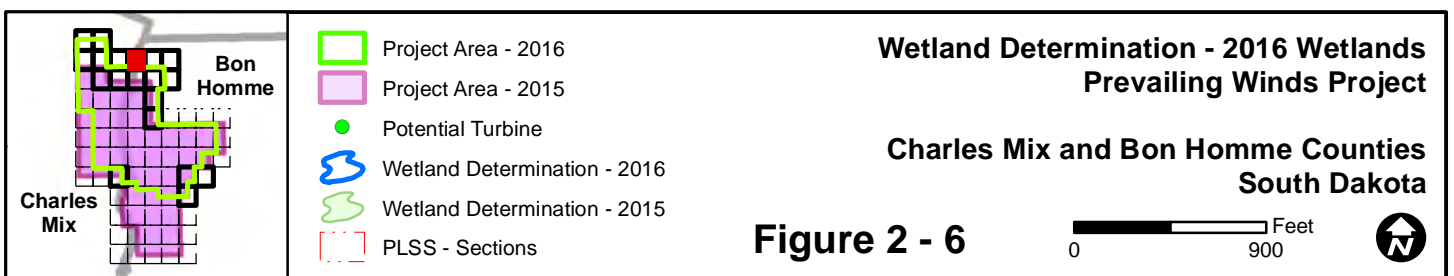




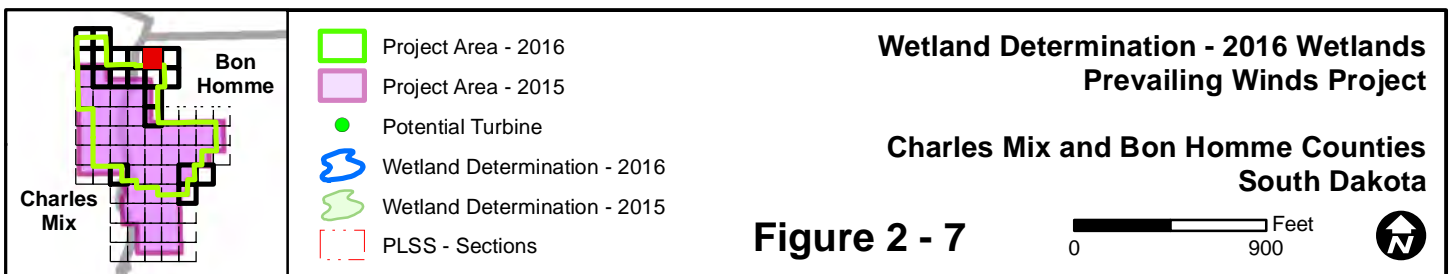
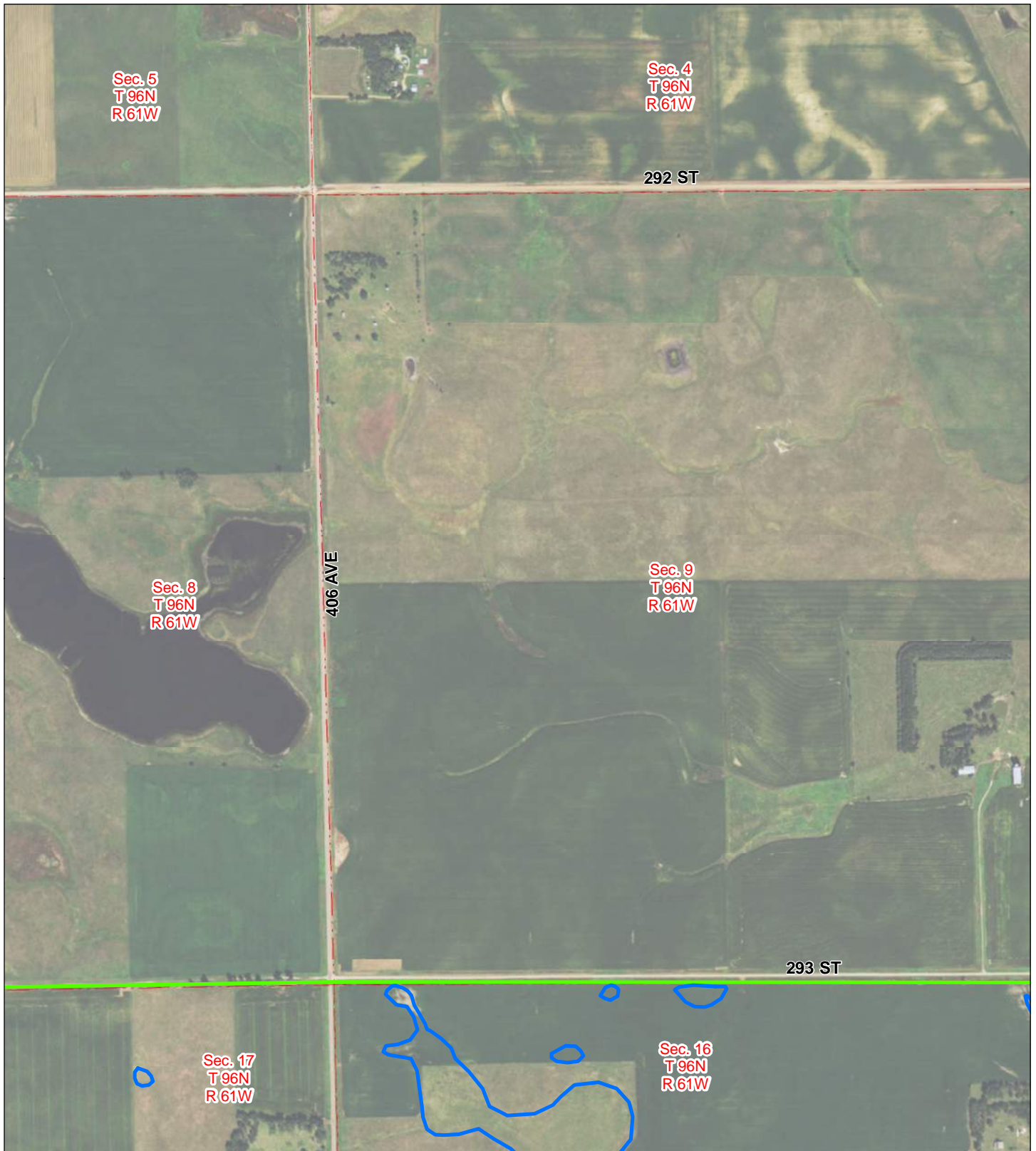




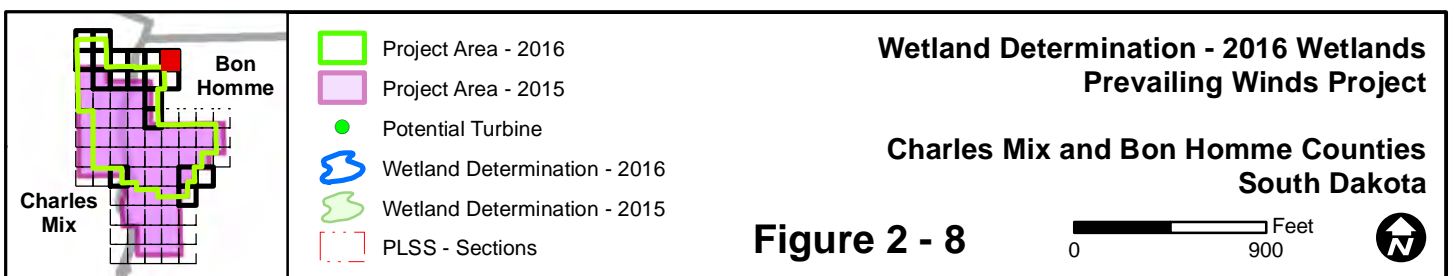


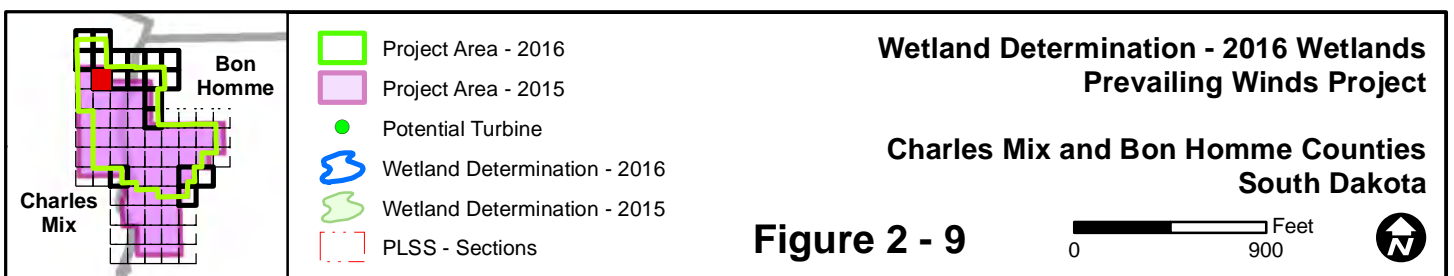
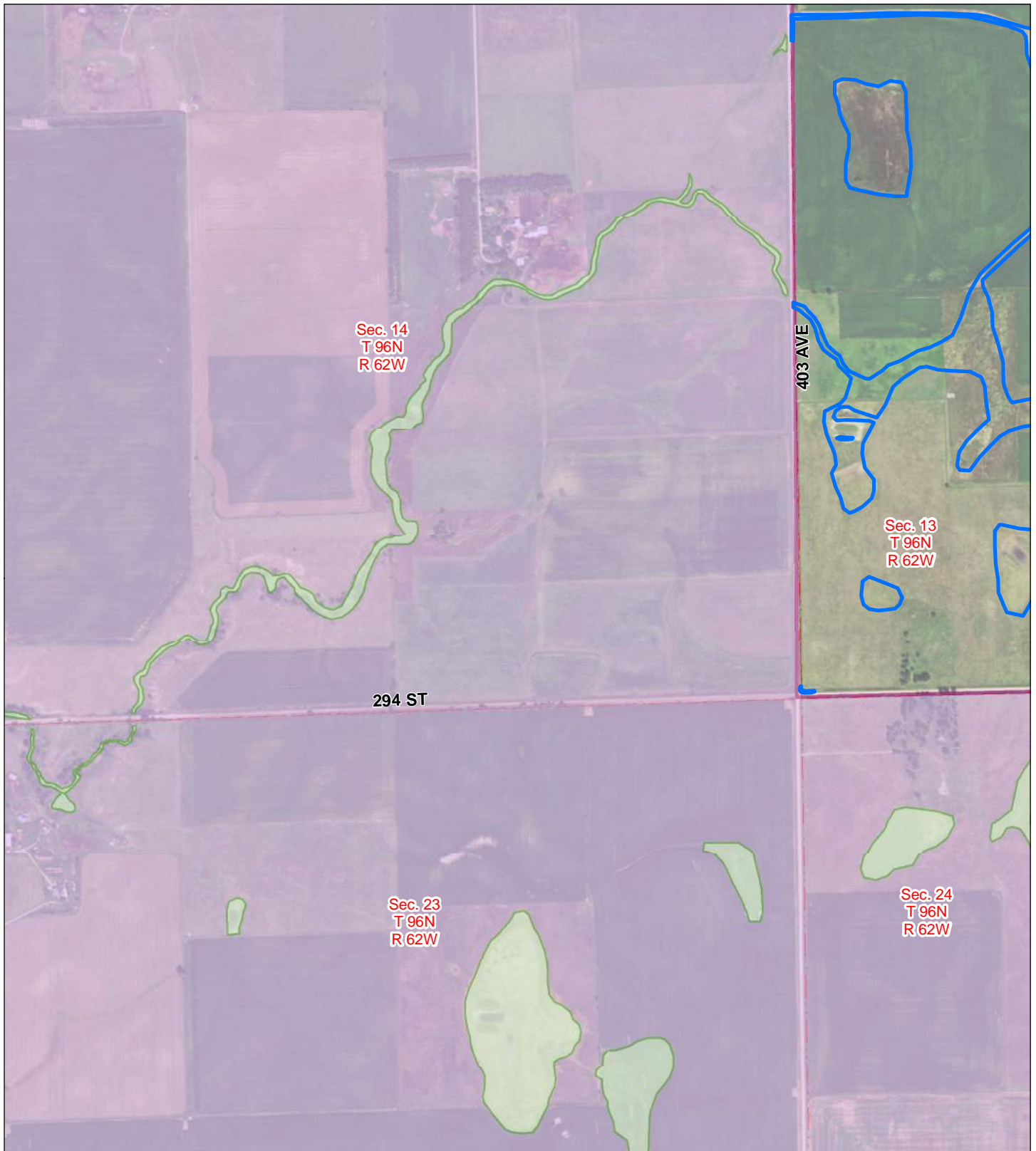




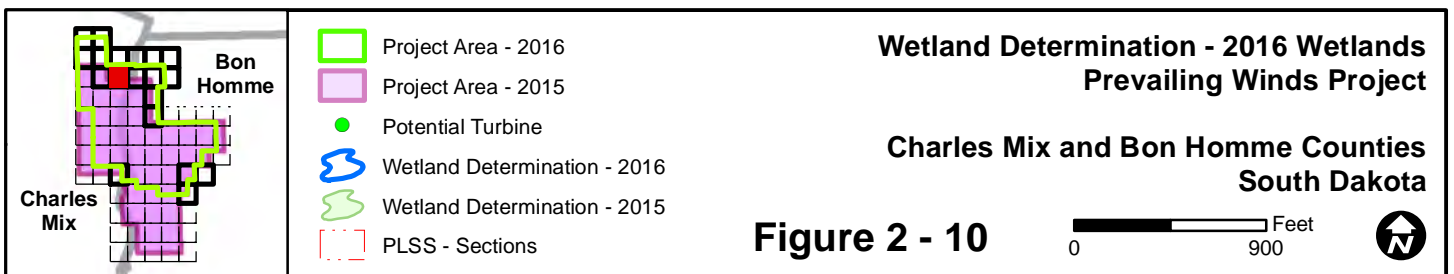
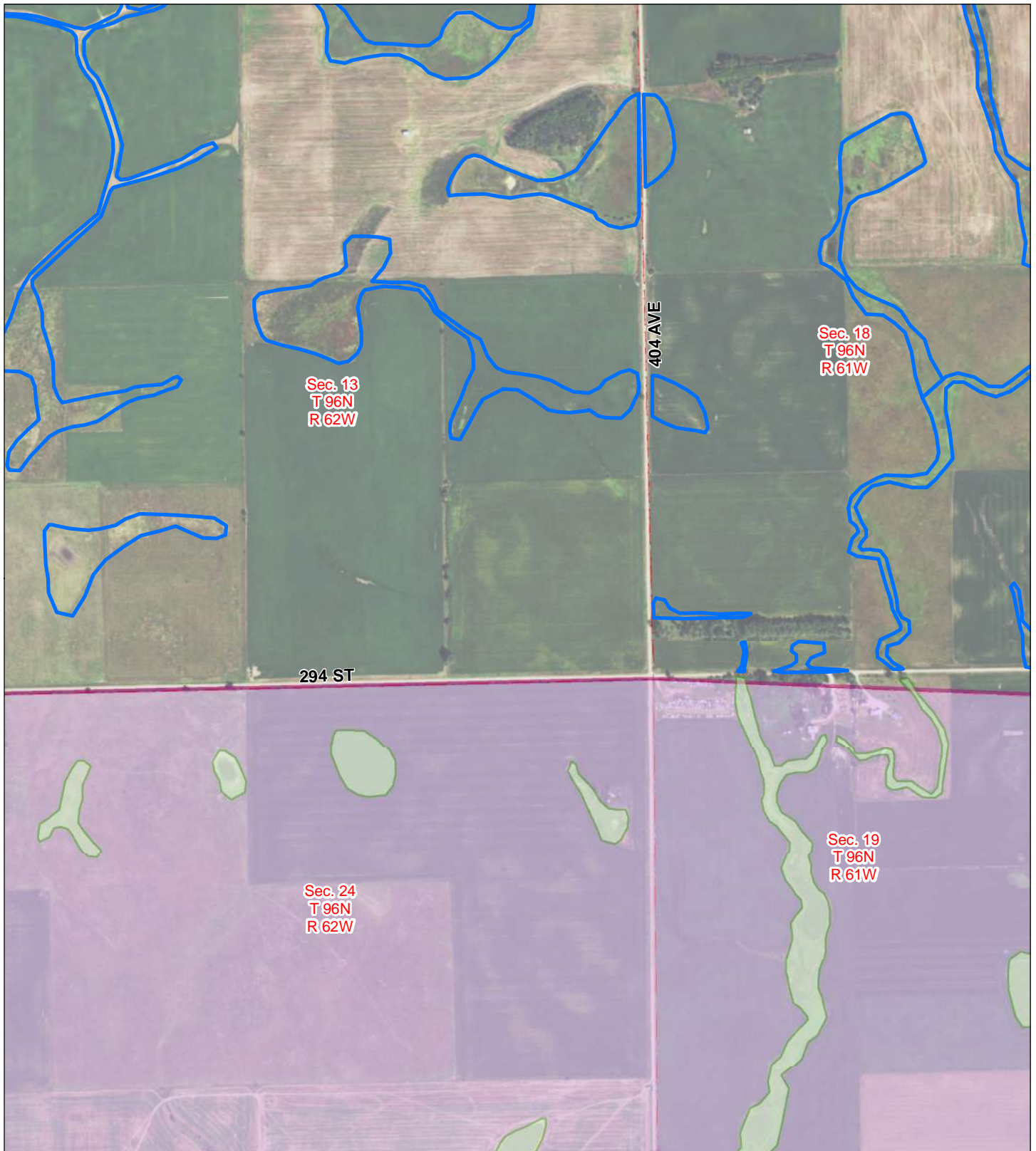




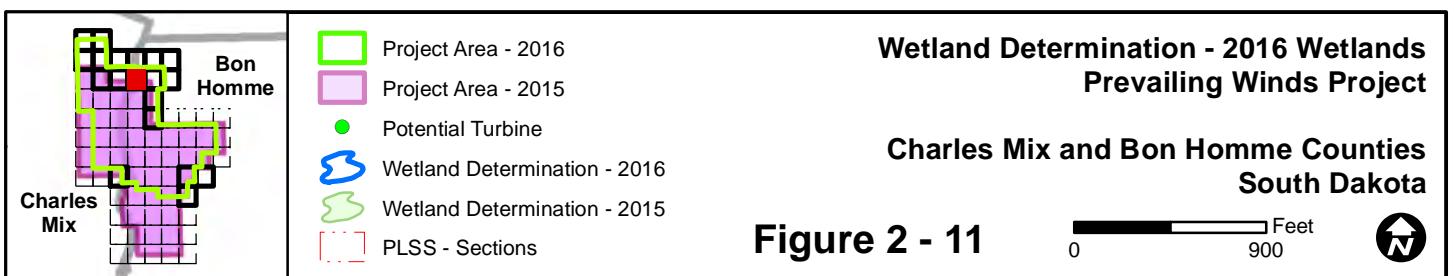
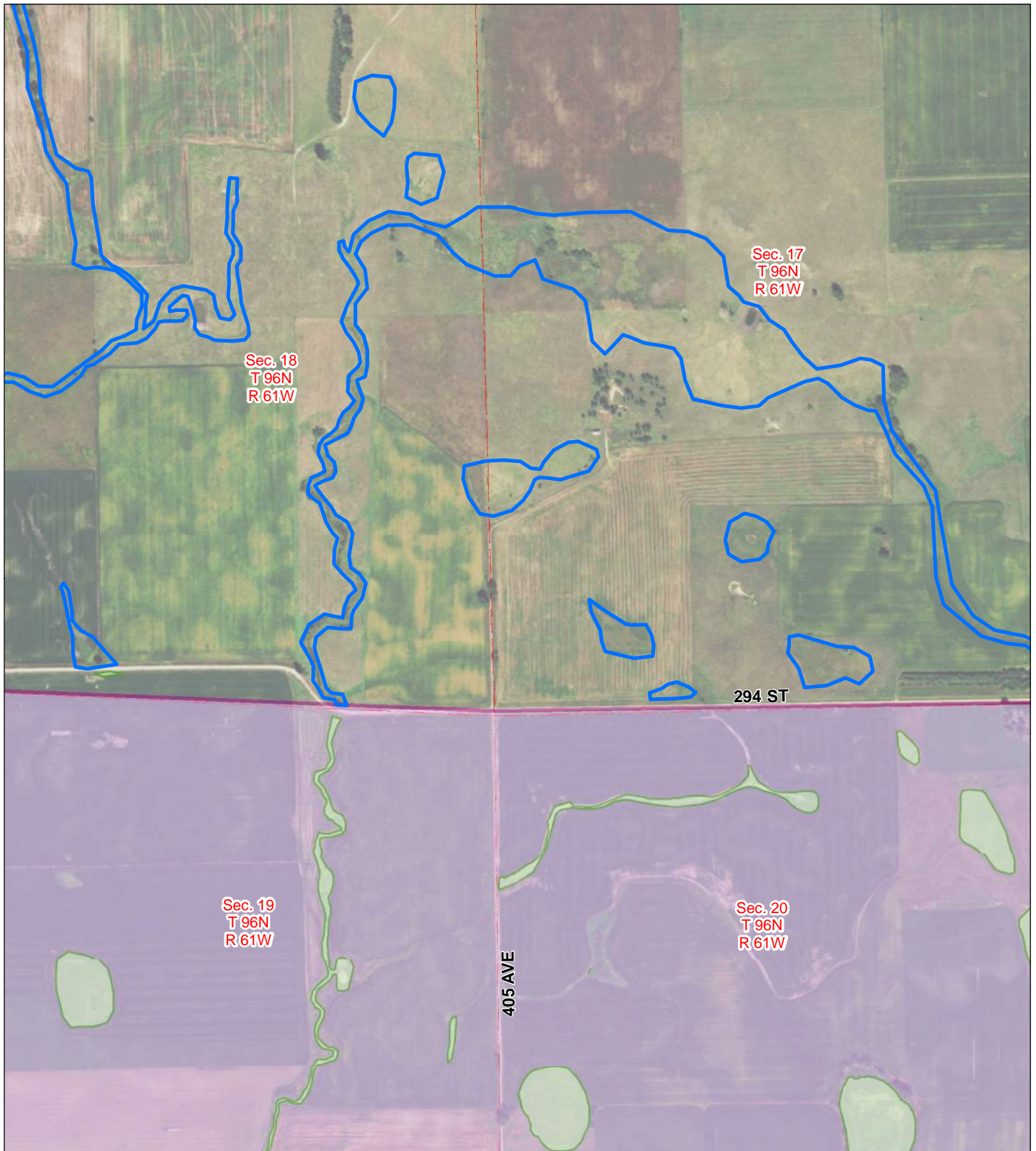


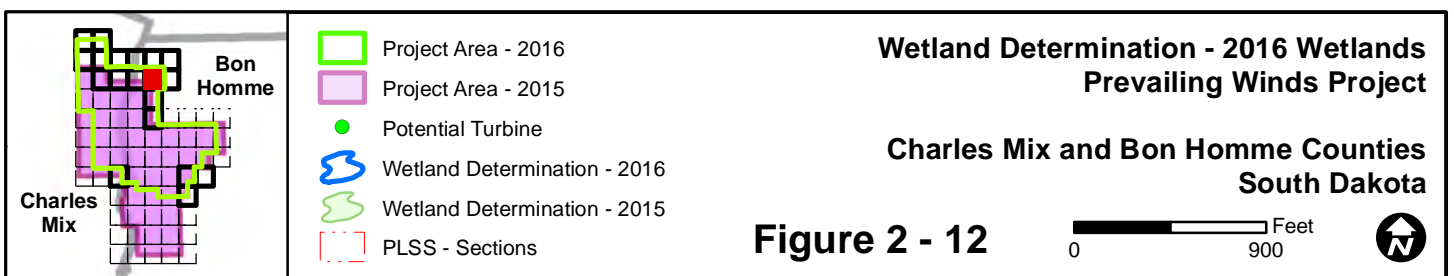
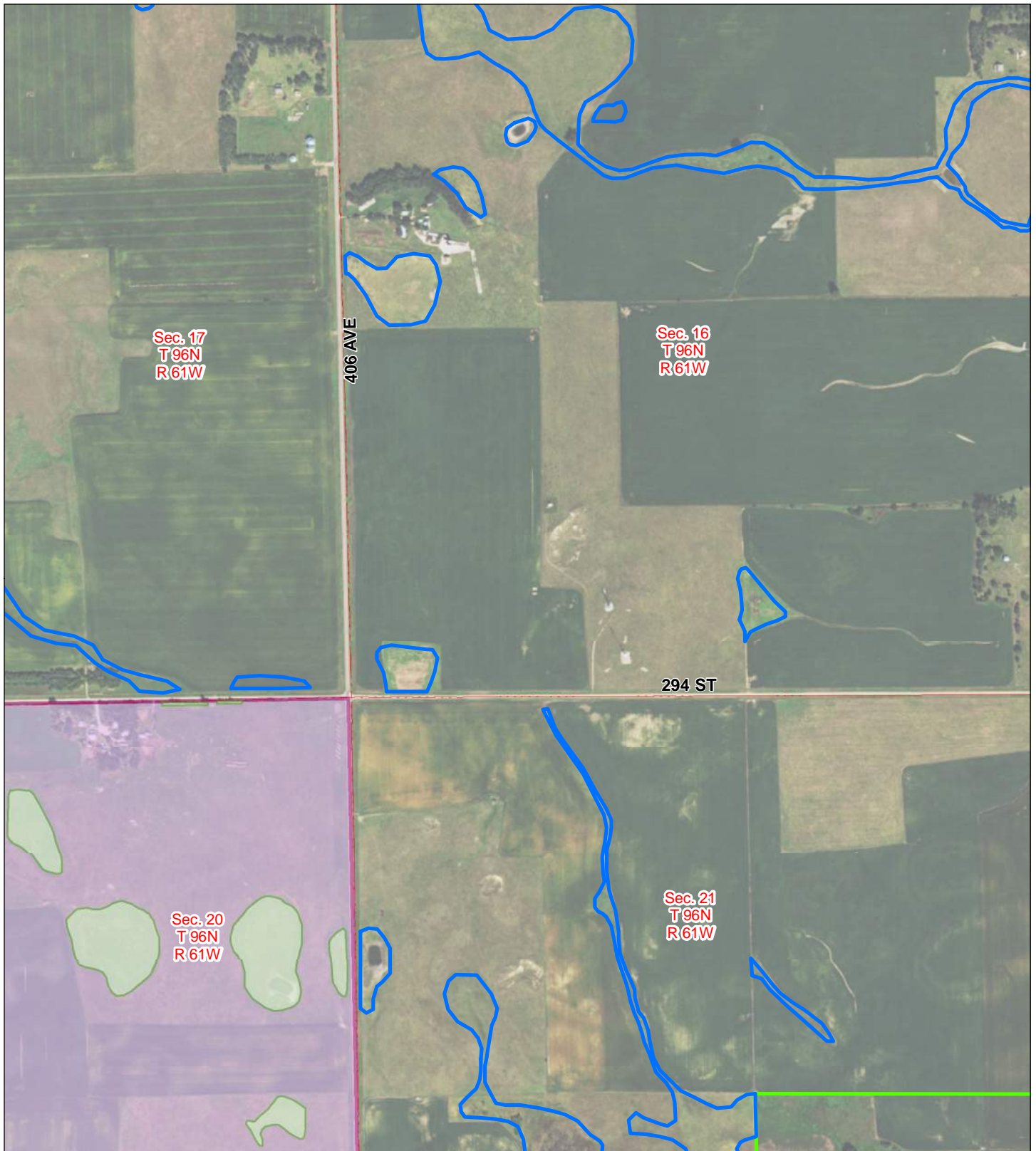




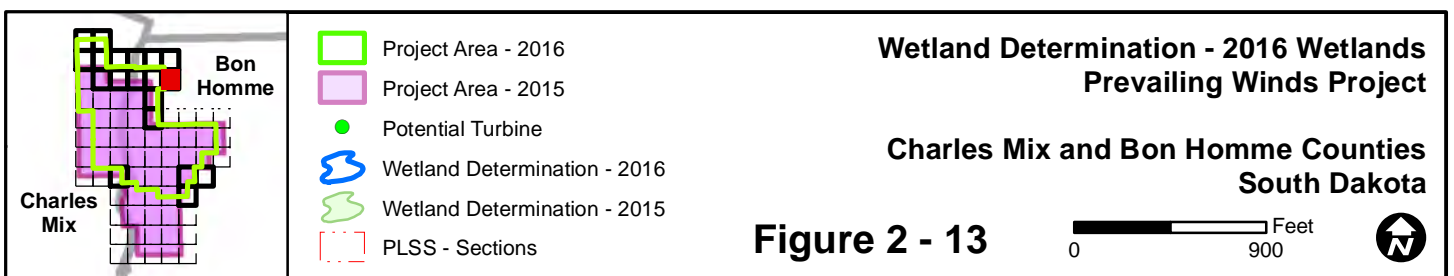
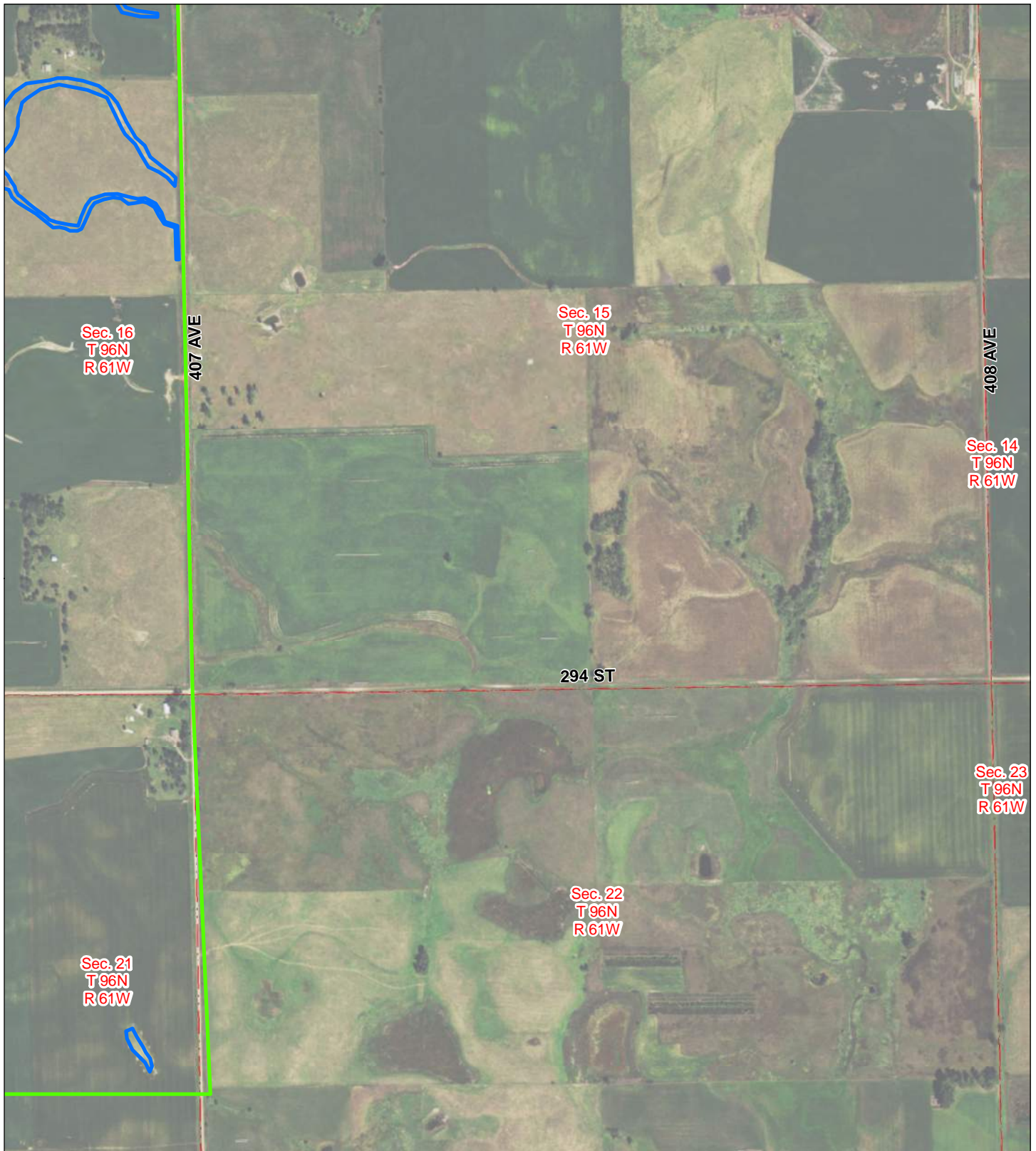






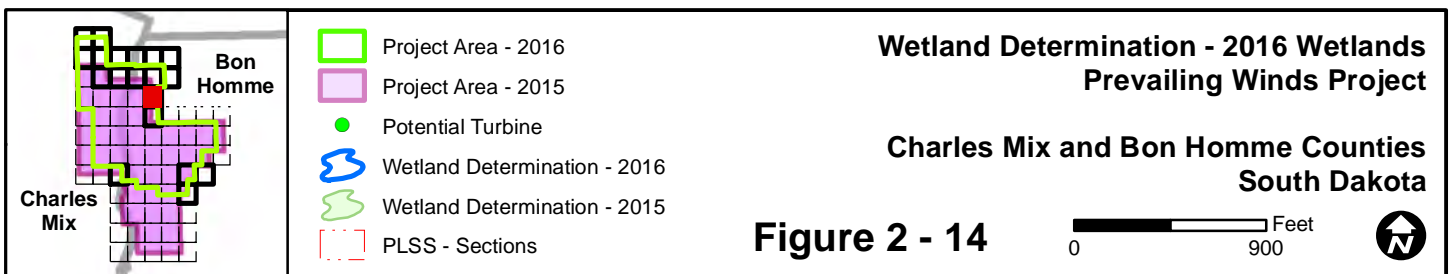
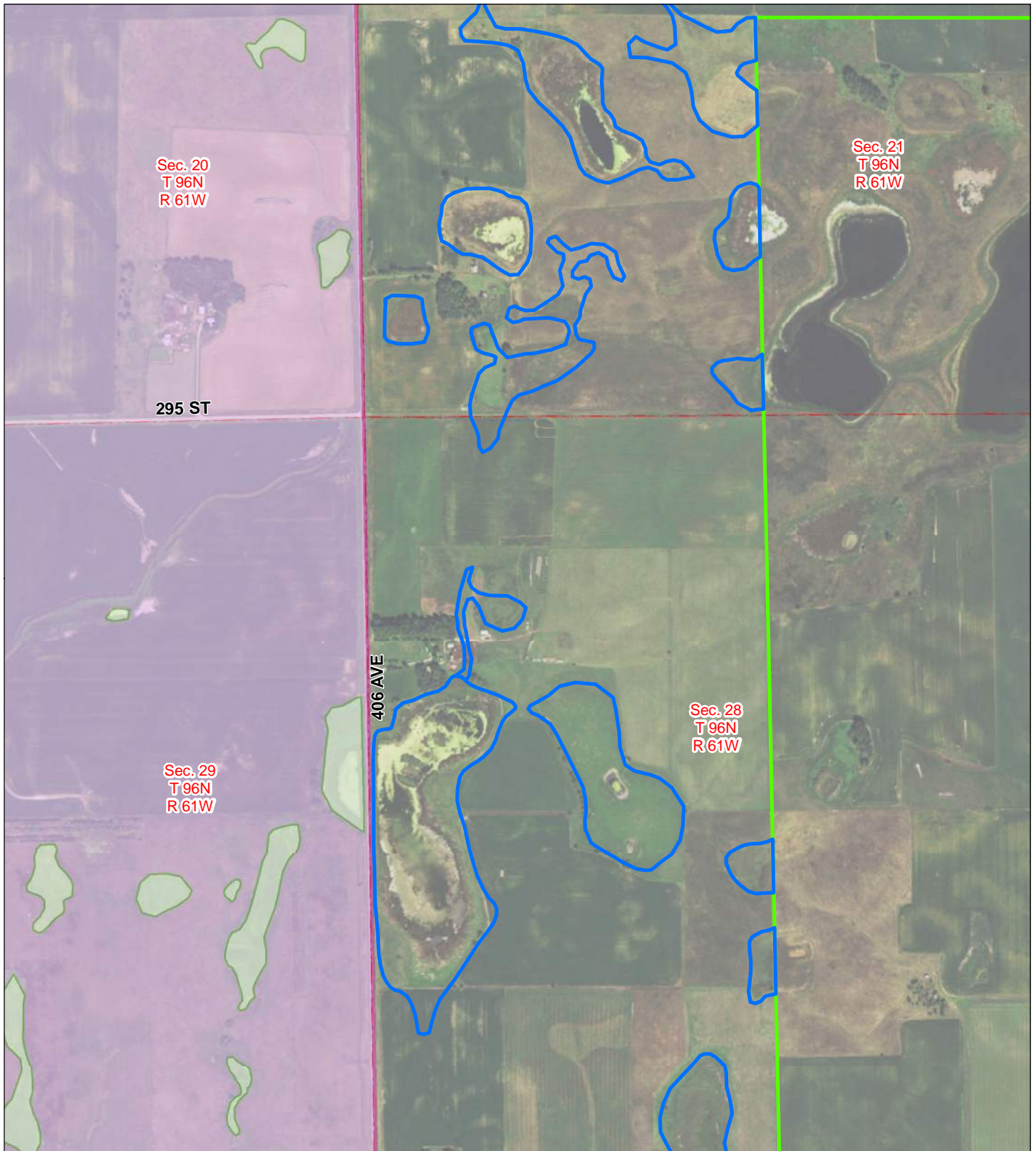


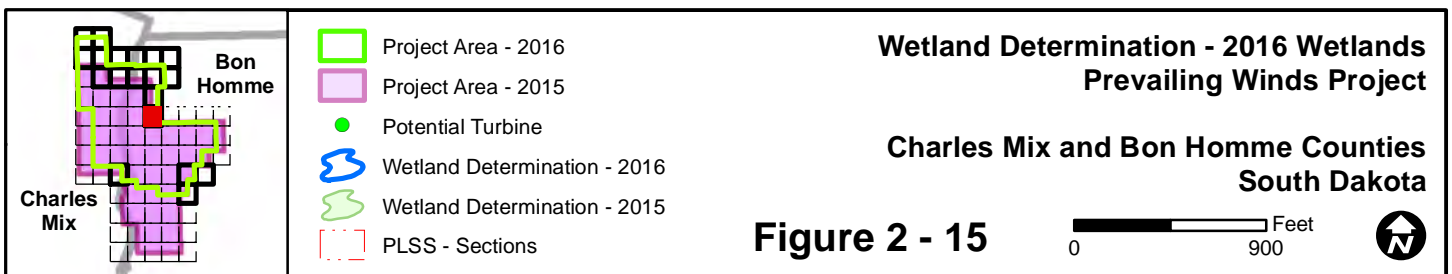
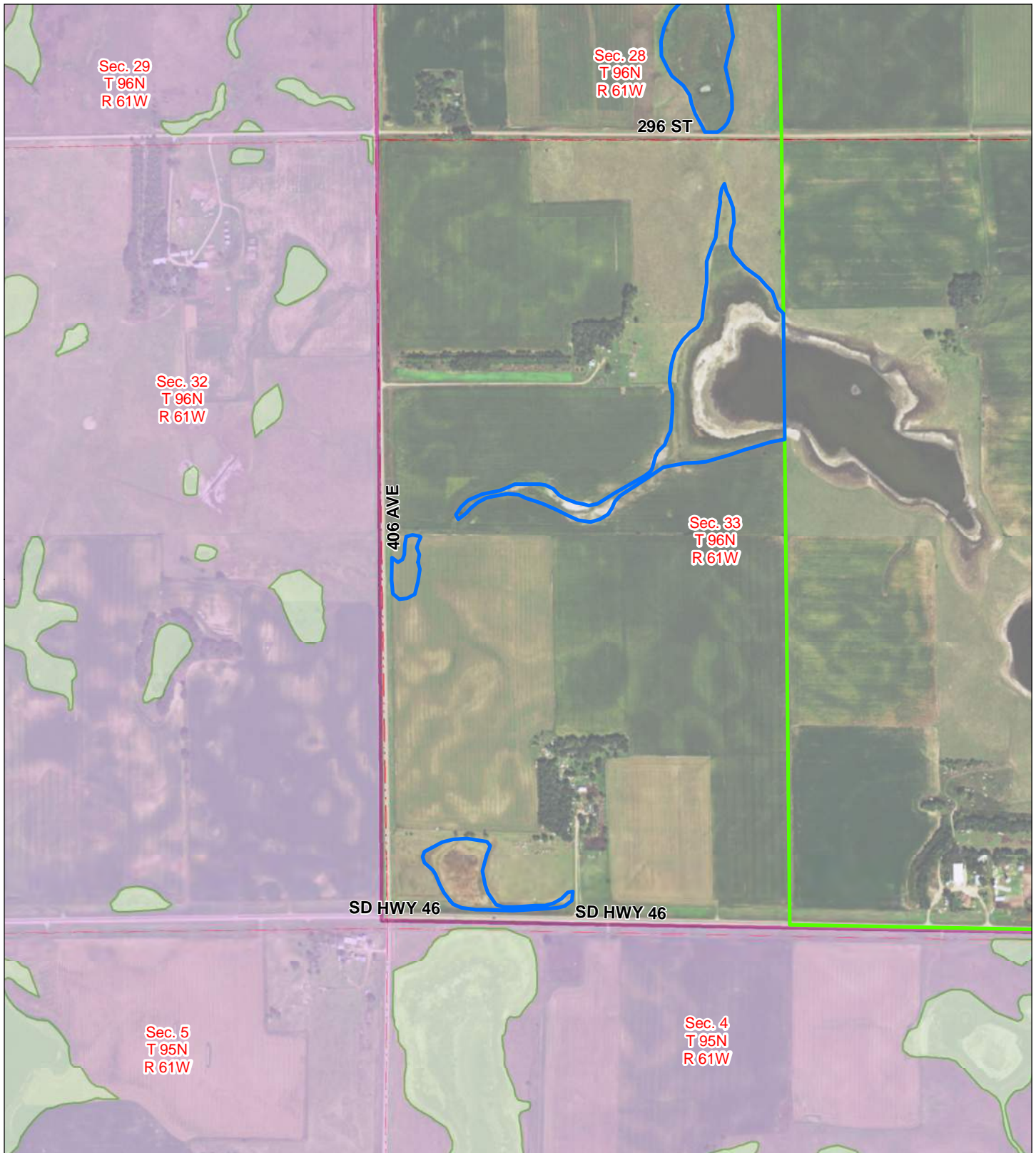




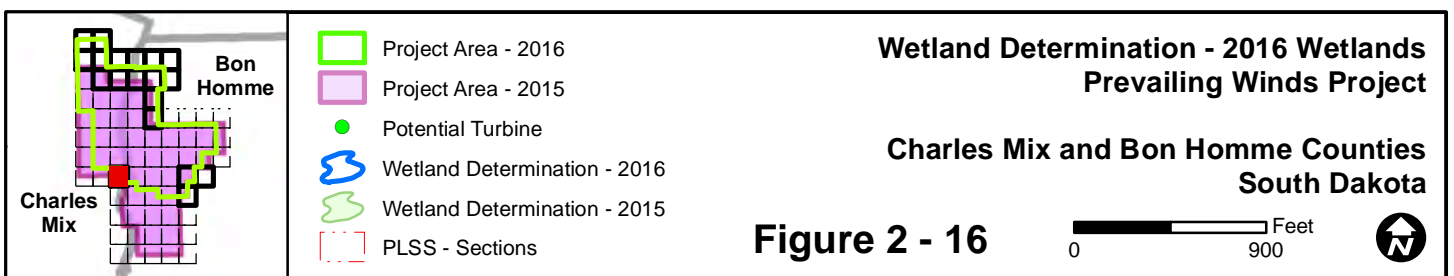
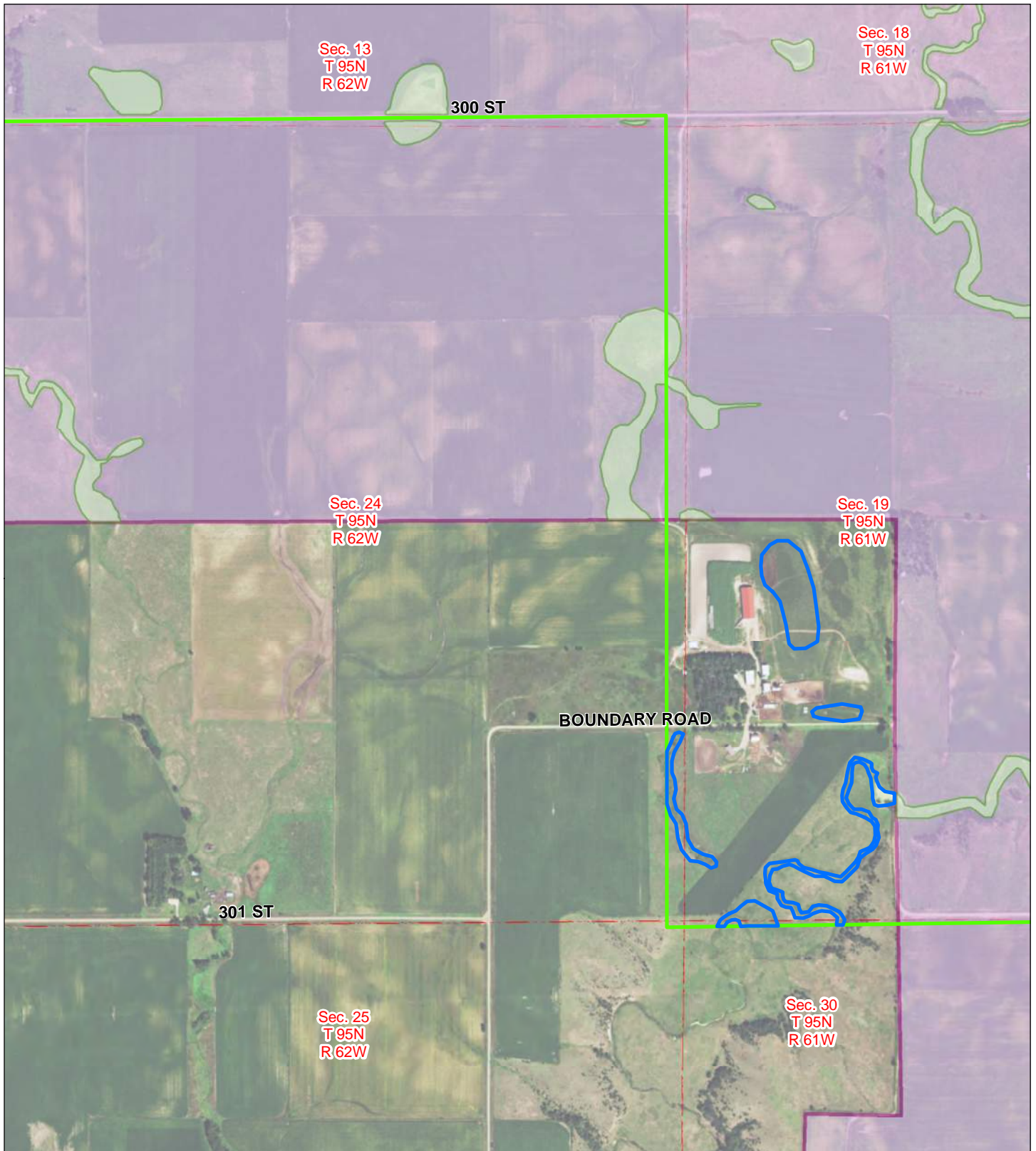
**Figure 2 - 13**



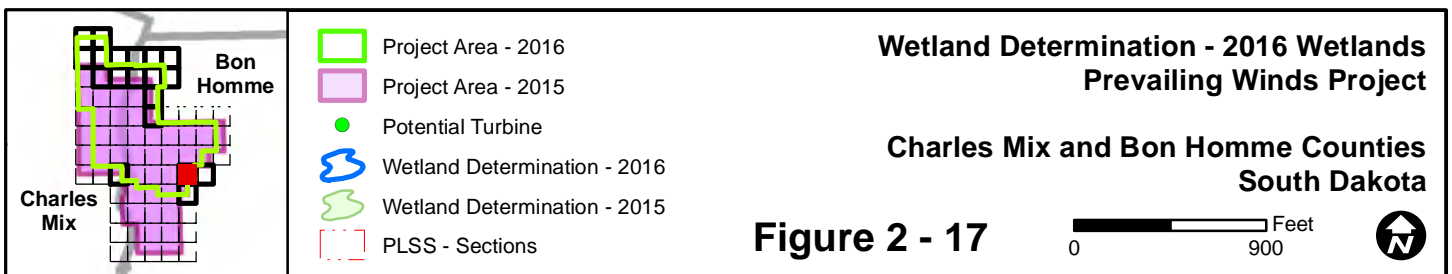
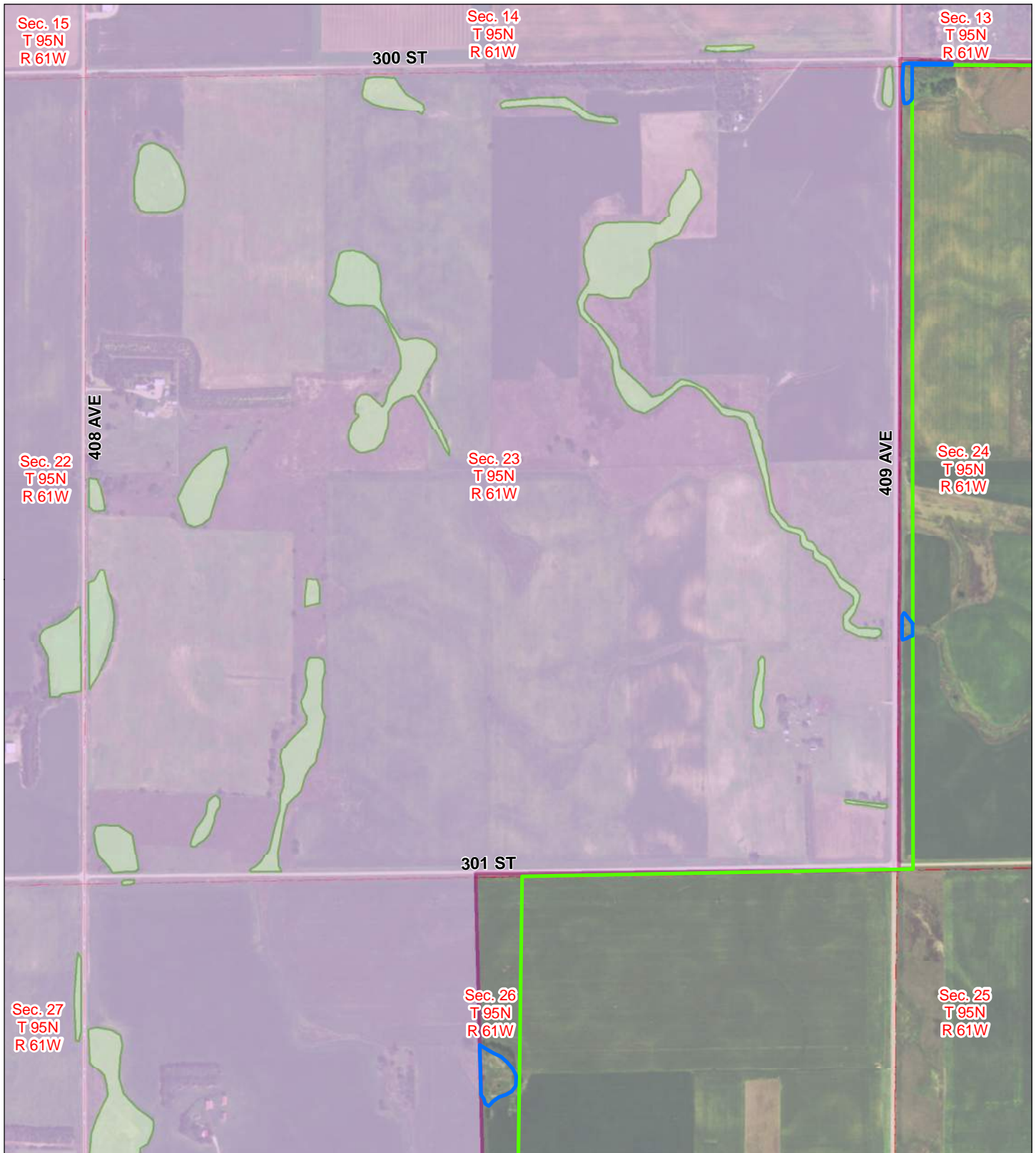


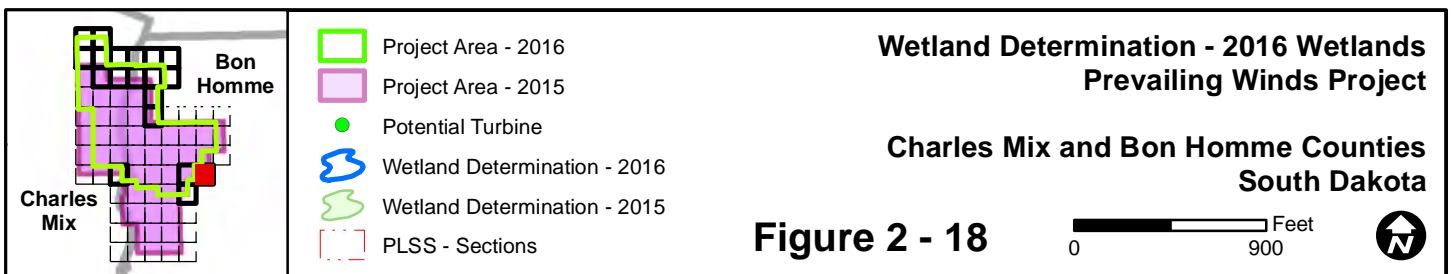




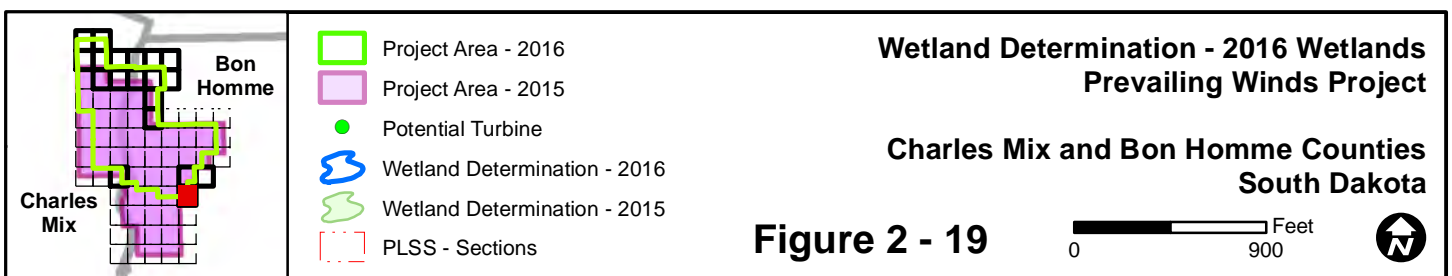
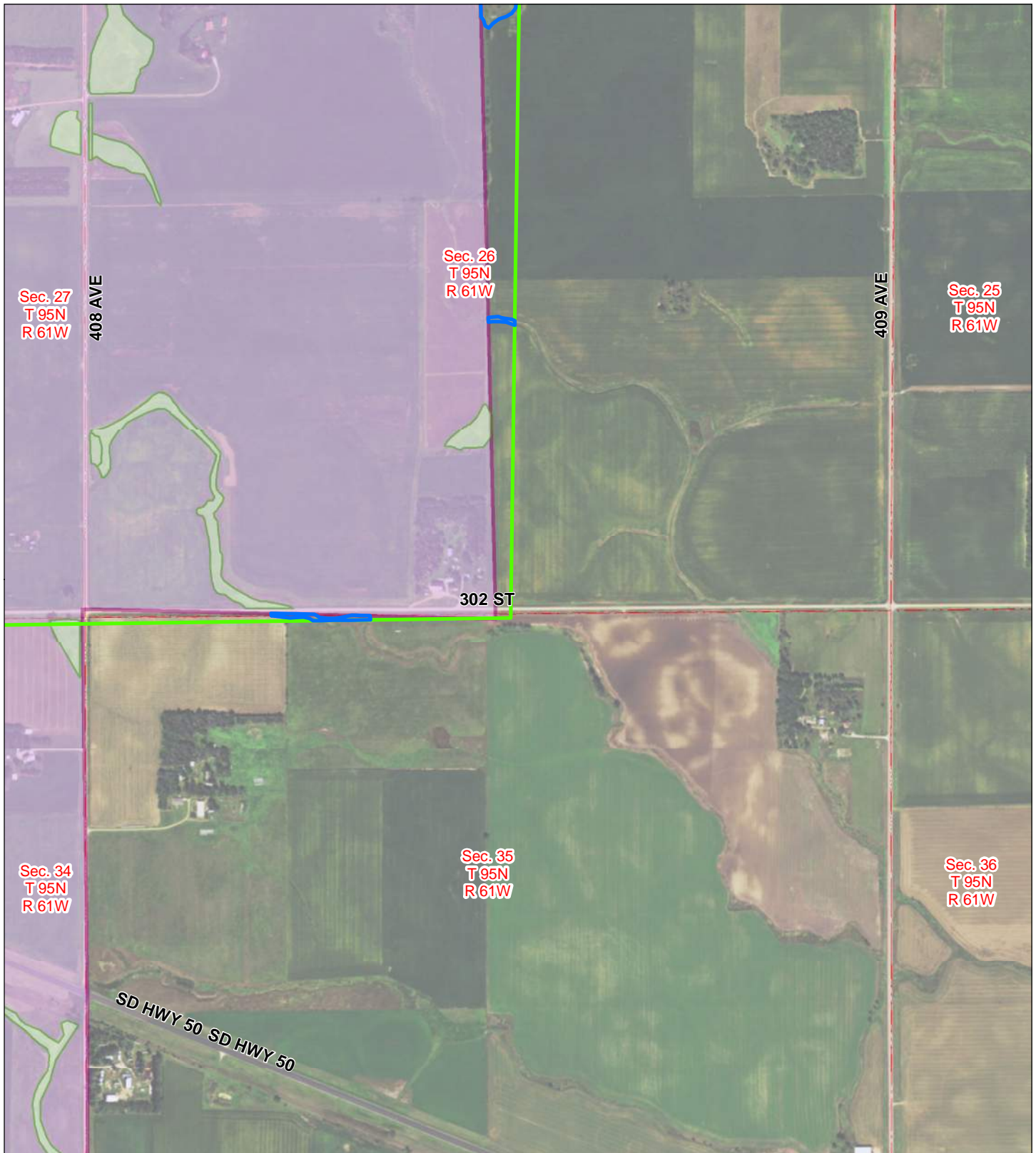




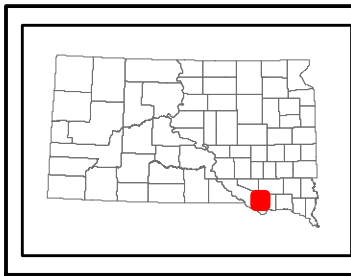
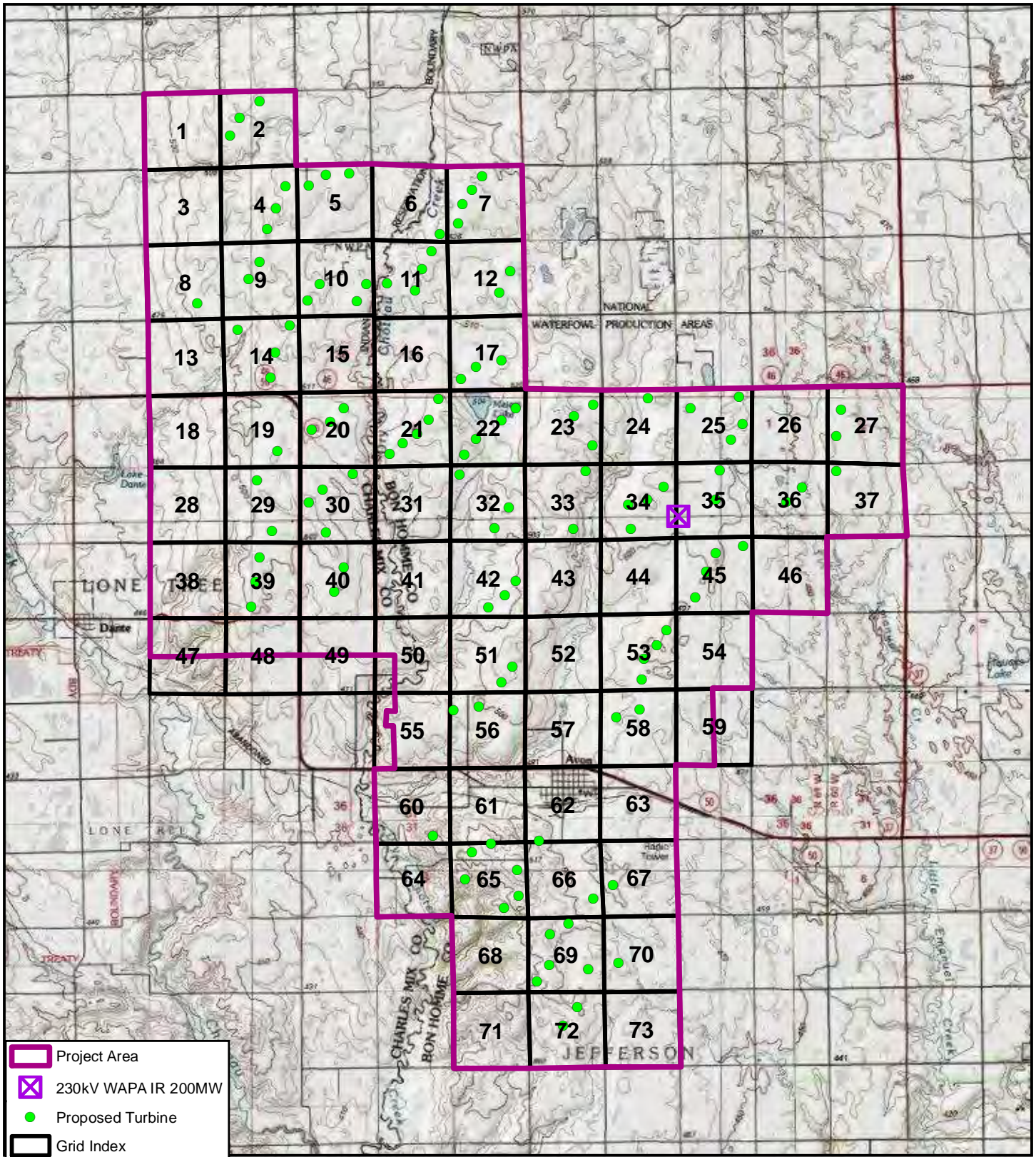








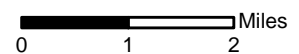




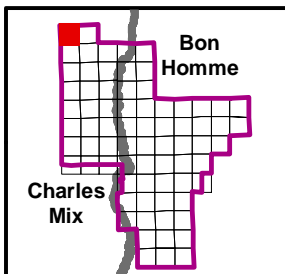
**Desktop Wetland Determination and Field Verification  
Prevailing Winds Project**

**Charles Mix and Bon Homme Counties  
South Dakota**

**Figure 1**





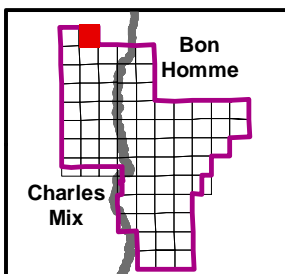
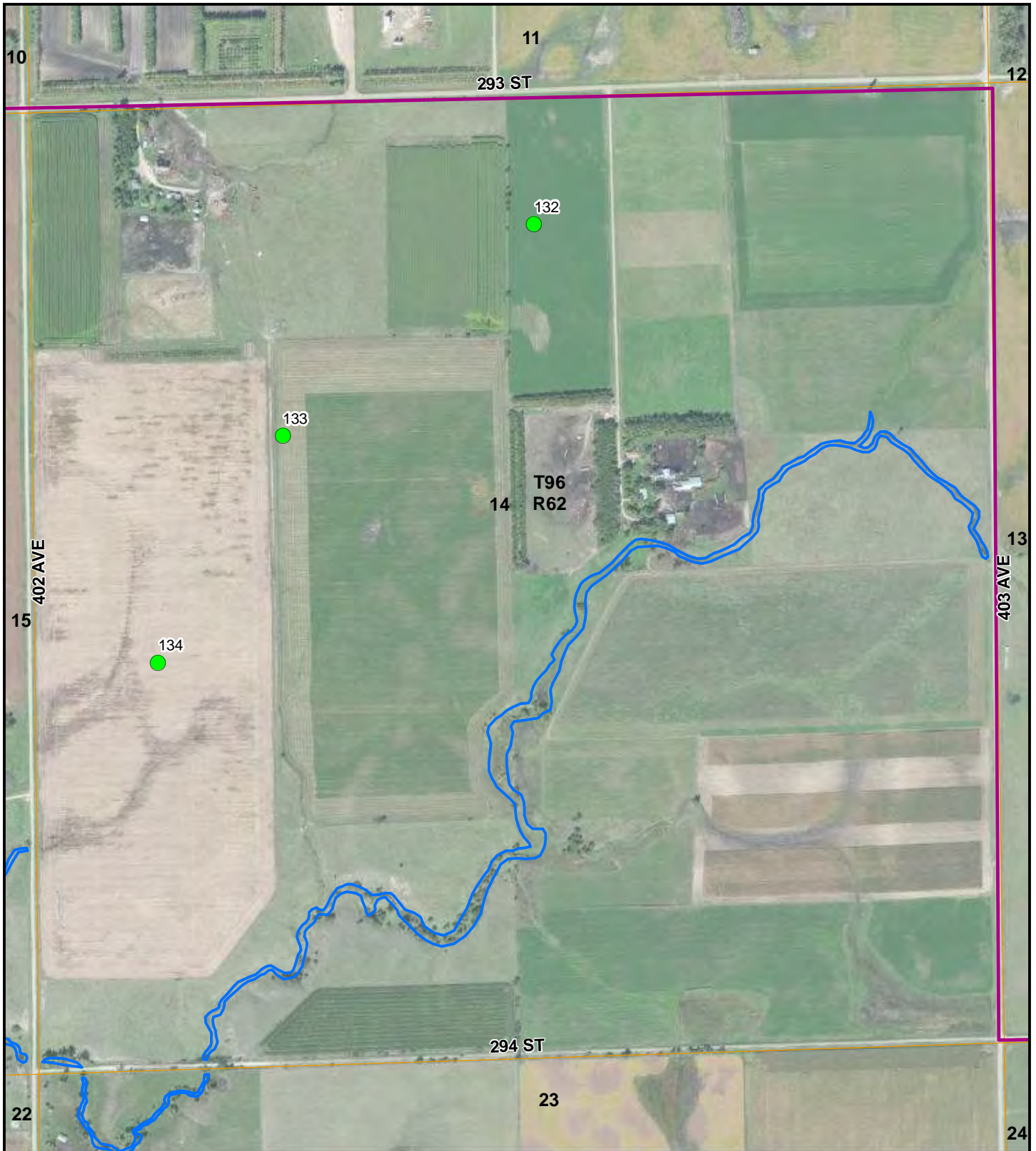


- Project Area
- Wetland Determination
- PLSS Sections
- PLSS Townships

**Desktop Wetland Determination and Field Verification  
Prevailing Winds Project**

**Charles Mix and Bon Homme Counties  
South Dakota**





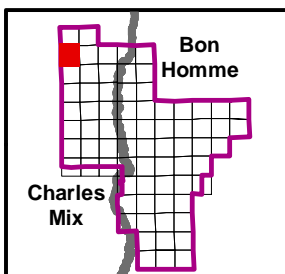
- Project Area
- Proposed Turbine
- Wetland Determination
- PLSS Sections
- PLSS Townships

**Desktop Wetland Determination and Field Verification  
Prevailing Winds Project**

**Charles Mix and Bon Homme Counties  
South Dakota**





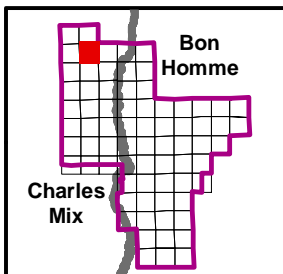
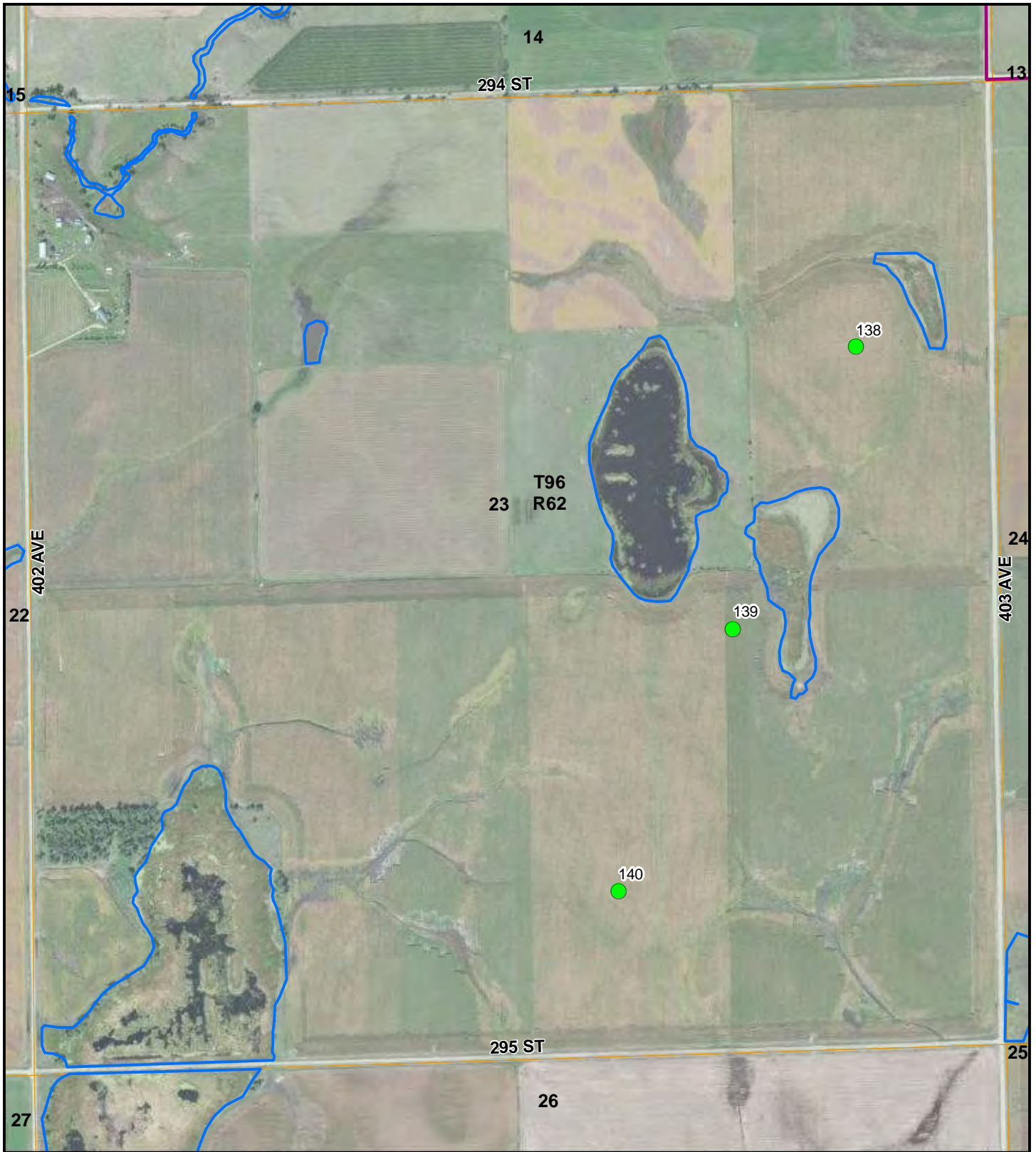


- Project Area
- Wetland Determination
- PLSS Sections
- PLSS Townships

**Desktop Wetland Determination and Field Verification  
Prevailing Winds Project**

**Charles Mix and Bon Homme Counties  
South Dakota**





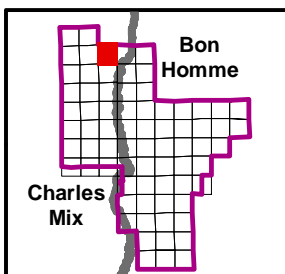
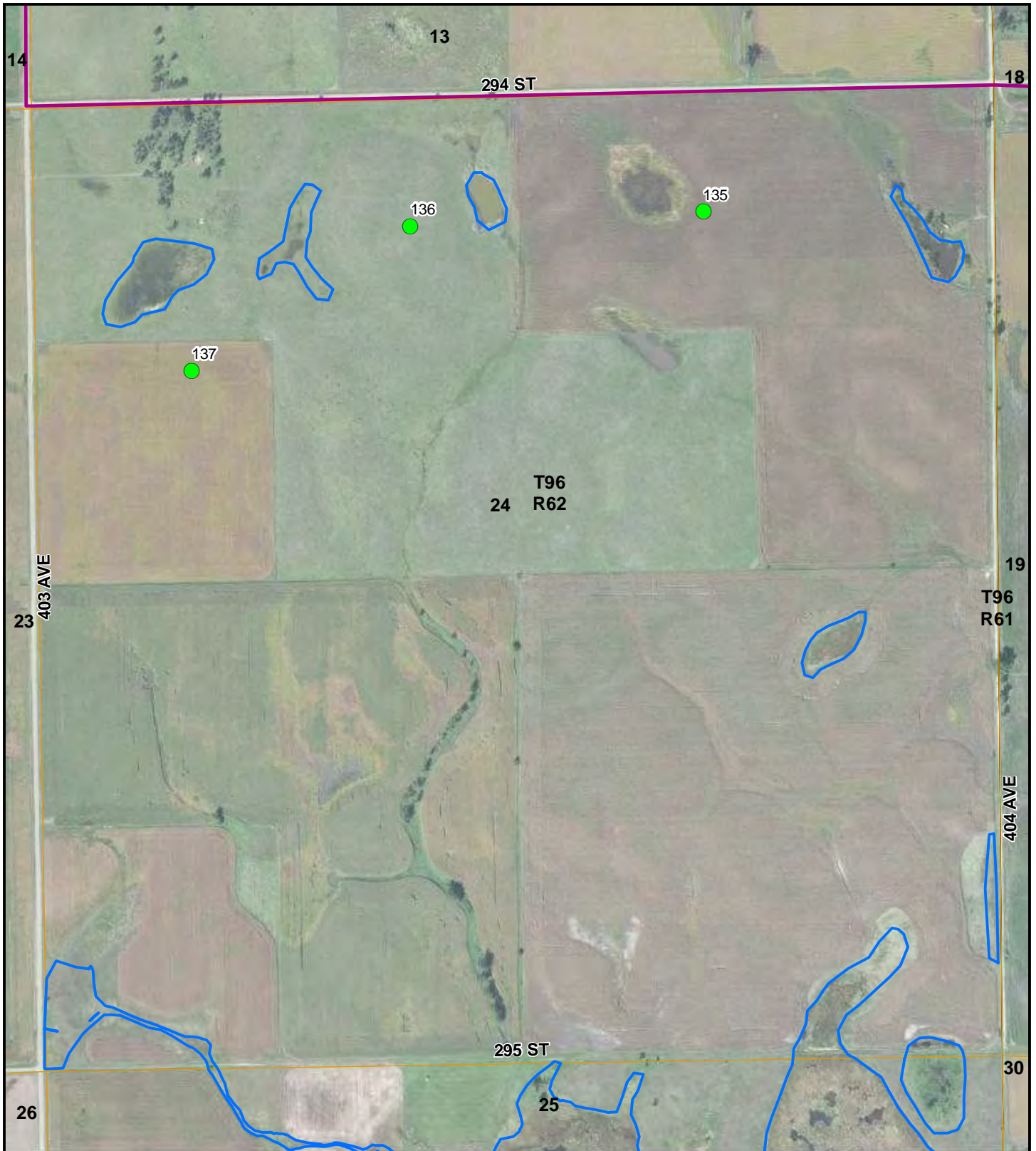
- Project Area
- Proposed Turbine
- Wetland Determination
- PLSS Sections
- PLSS Townships

**Desktop Wetland Determination and Field Verification  
Prevailing Winds Project**

**Charles Mix and Bon Homme Counties  
South Dakota**





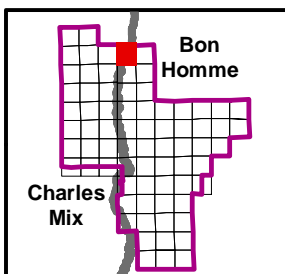
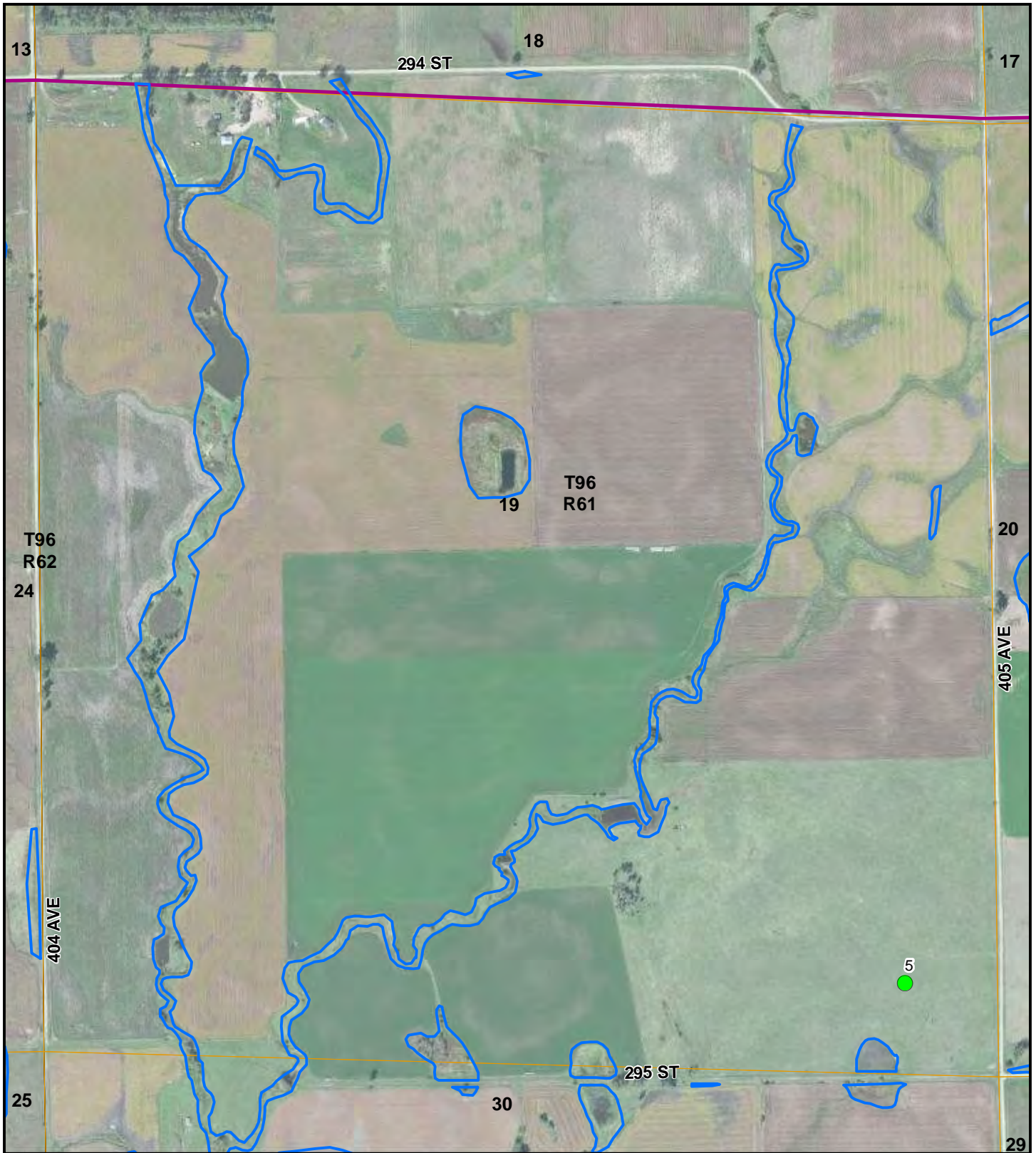


- Project Area
- Proposed Turbine
- Wetland Determination
- PLSS Sections
- PLSS Townships

**Desktop Wetland Determination and Field Verification  
Prevailing Winds Project**

**Charles Mix and Bon Homme Counties  
South Dakota**





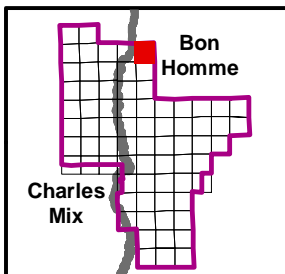
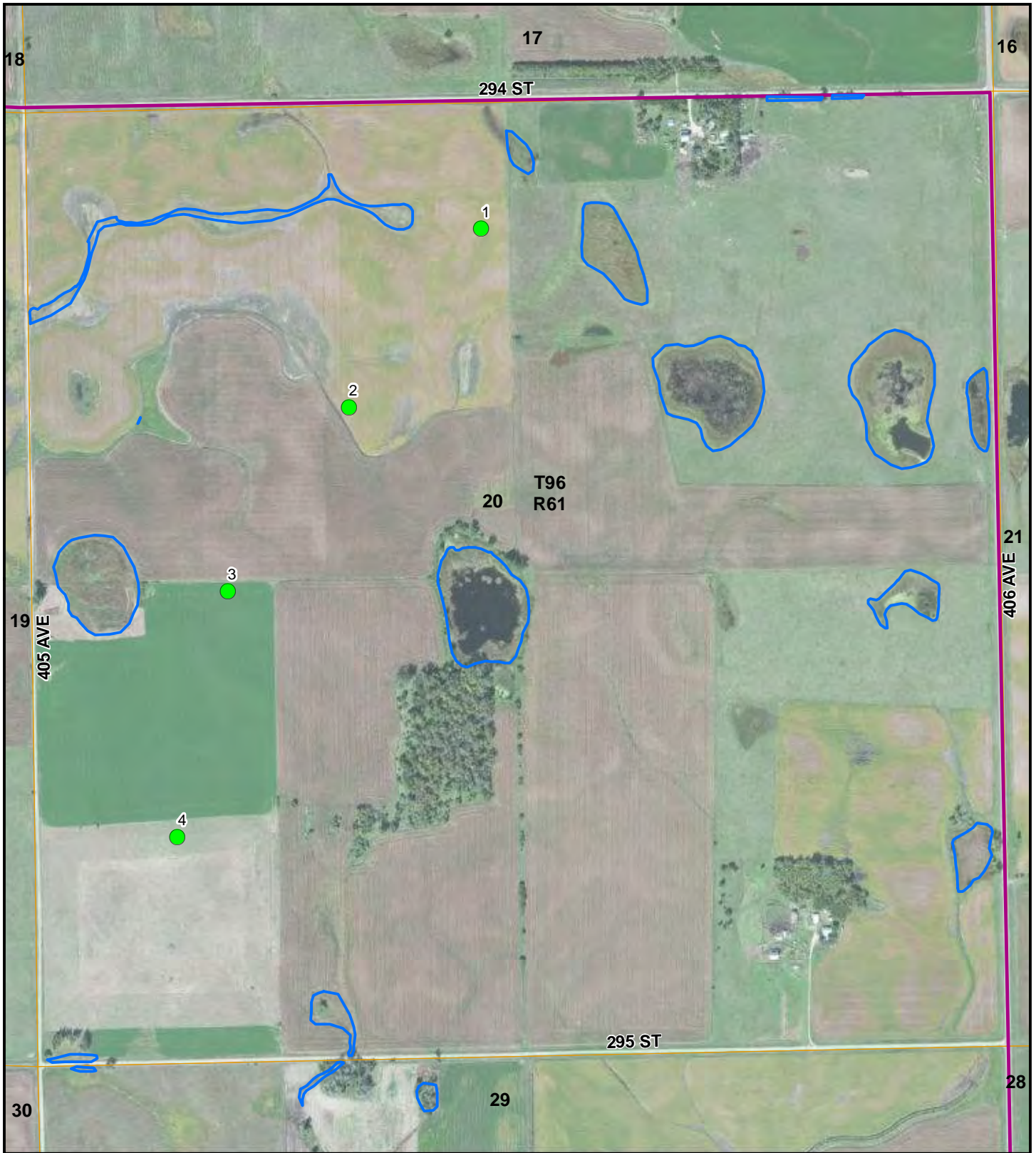
- Project Area
- Proposed Turbine
- Wetland Determination
- PLSS Sections
- PLSS Townships

**Desktop Wetland Determination and Field Verification  
Prevailing Winds Project**

**Charles Mix and Bon Homme Counties  
South Dakota**





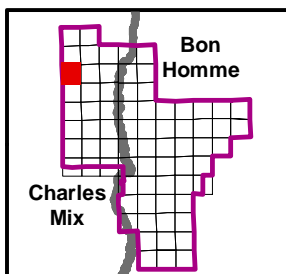


- Project Area
- Proposed Turbine
- Wetland Determination
- PLSS Sections
- PLSS Townships

**Desktop Wetland Determination and Field Verification  
Prevailing Winds Project**

**Charles Mix and Bon Homme Counties  
South Dakota**





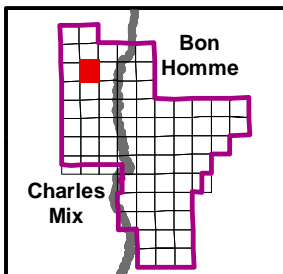
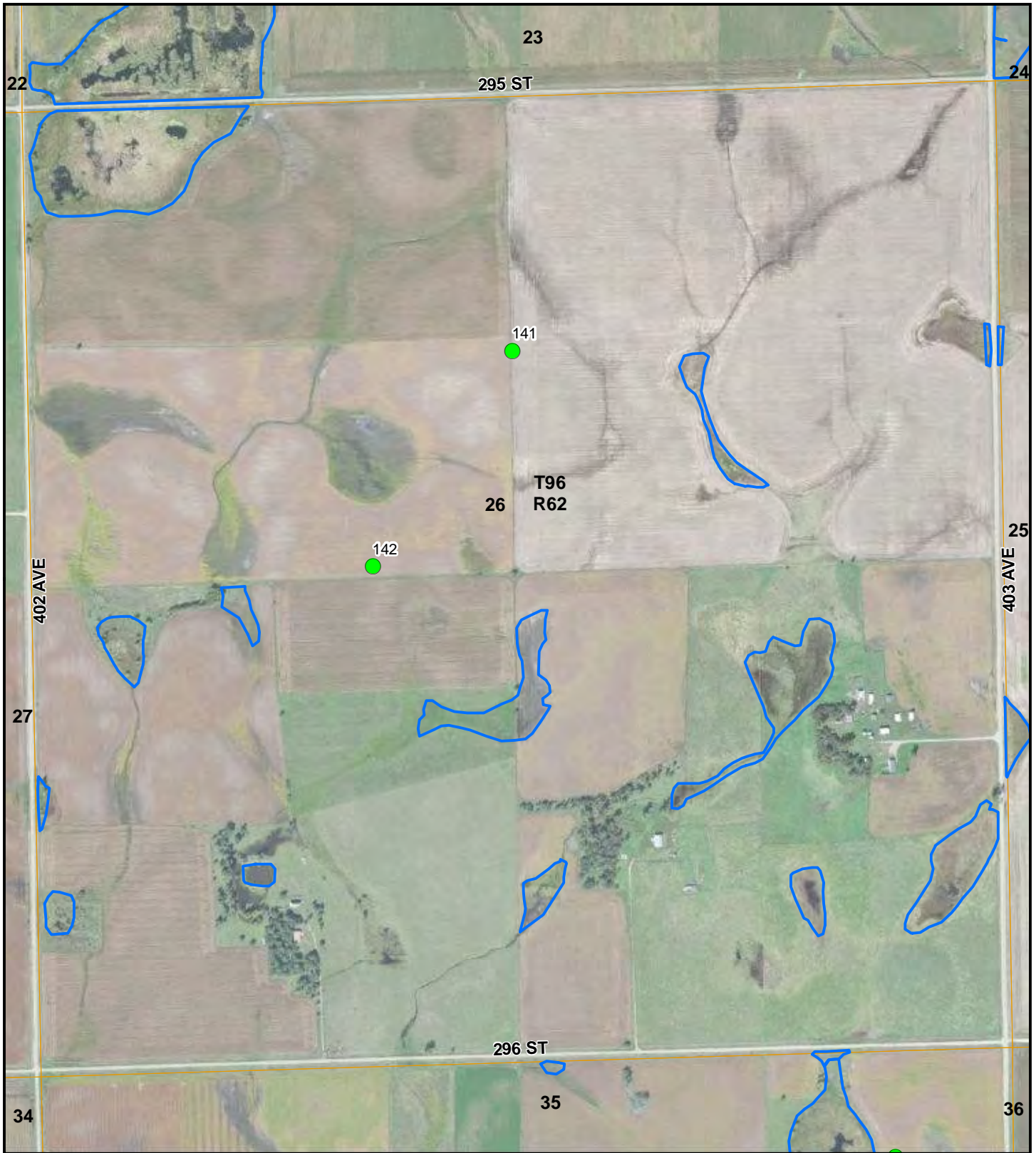
- Project Area
- Proposed Turbine
- Wetland Determination
- PLSS Sections
- PLSS Townships

**Desktop Wetland Determination and Field Verification  
Prevailing Winds Project**

**Charles Mix and Bon Homme Counties  
South Dakota**







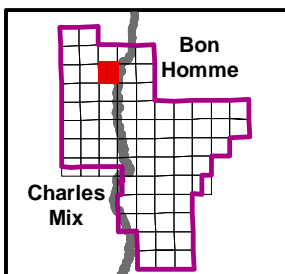
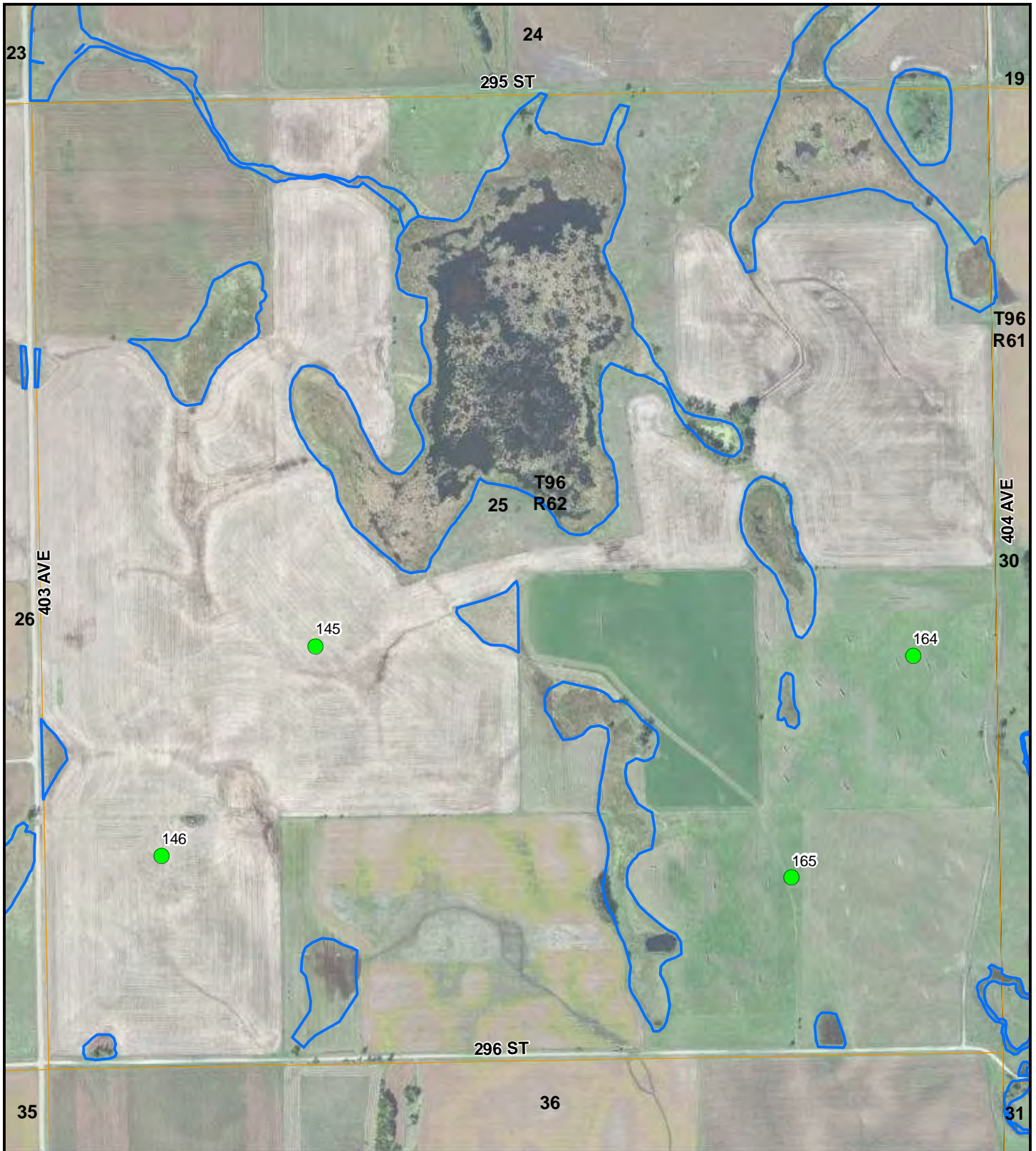
- Project Area
- Proposed Turbine
- Wetland Determination
- PLSS Sections
- PLSS Townships

**Desktop Wetland Determination and Field Verification  
Prevailing Winds Project**

**Charles Mix and Bon Homme Counties  
South Dakota**







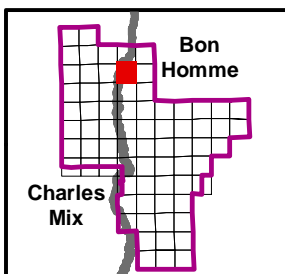
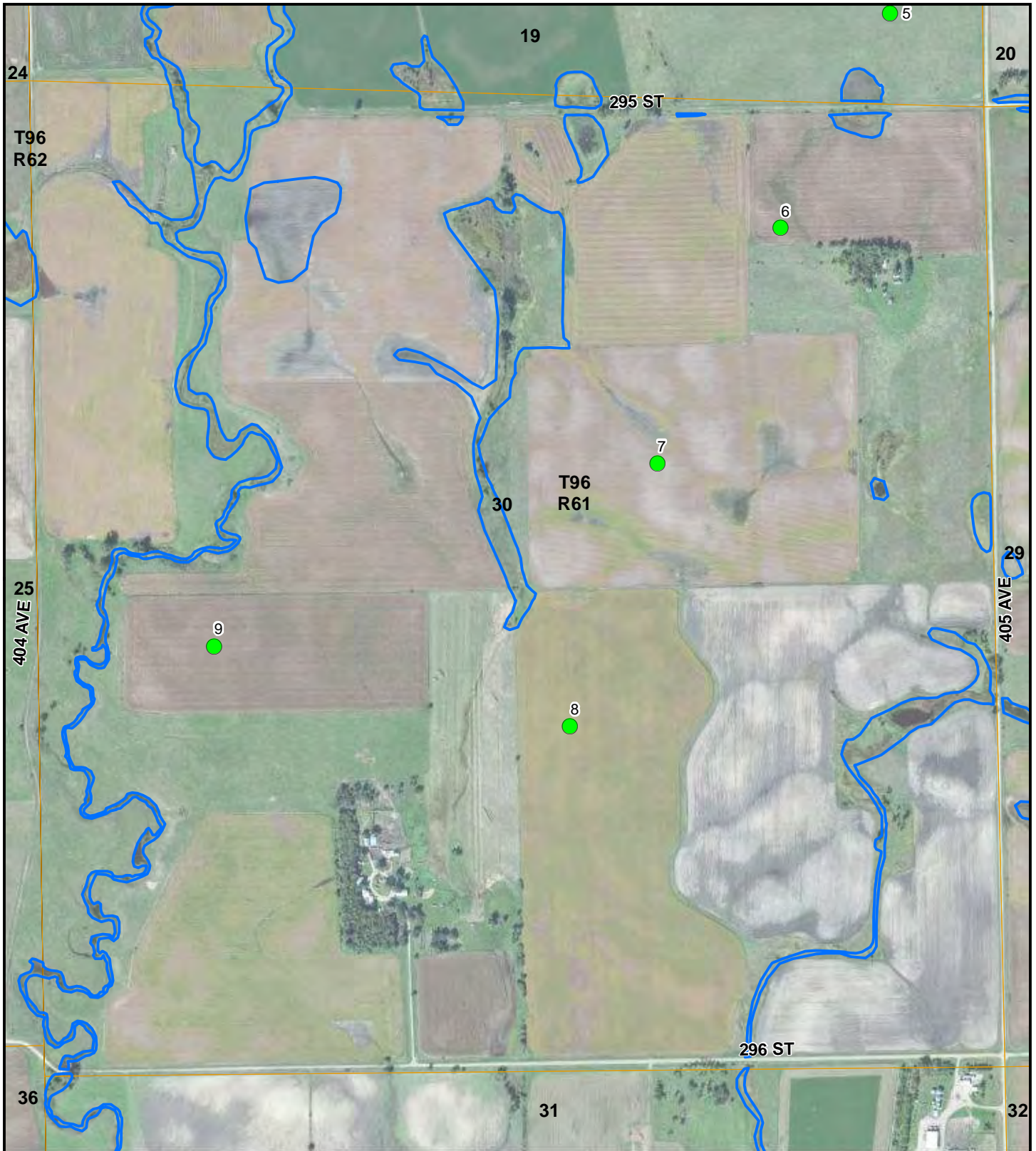
- Project Area
- Proposed Turbine
- Wetland Determination
- PLSS Sections
- PLSS Townships

**Desktop Wetland Determination and Field Verification  
Prevailing Winds Project**

**Charles Mix and Bon Homme Counties  
South Dakota**







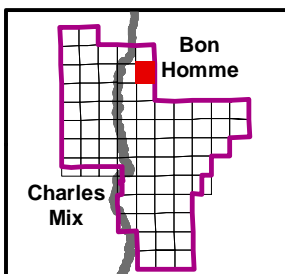
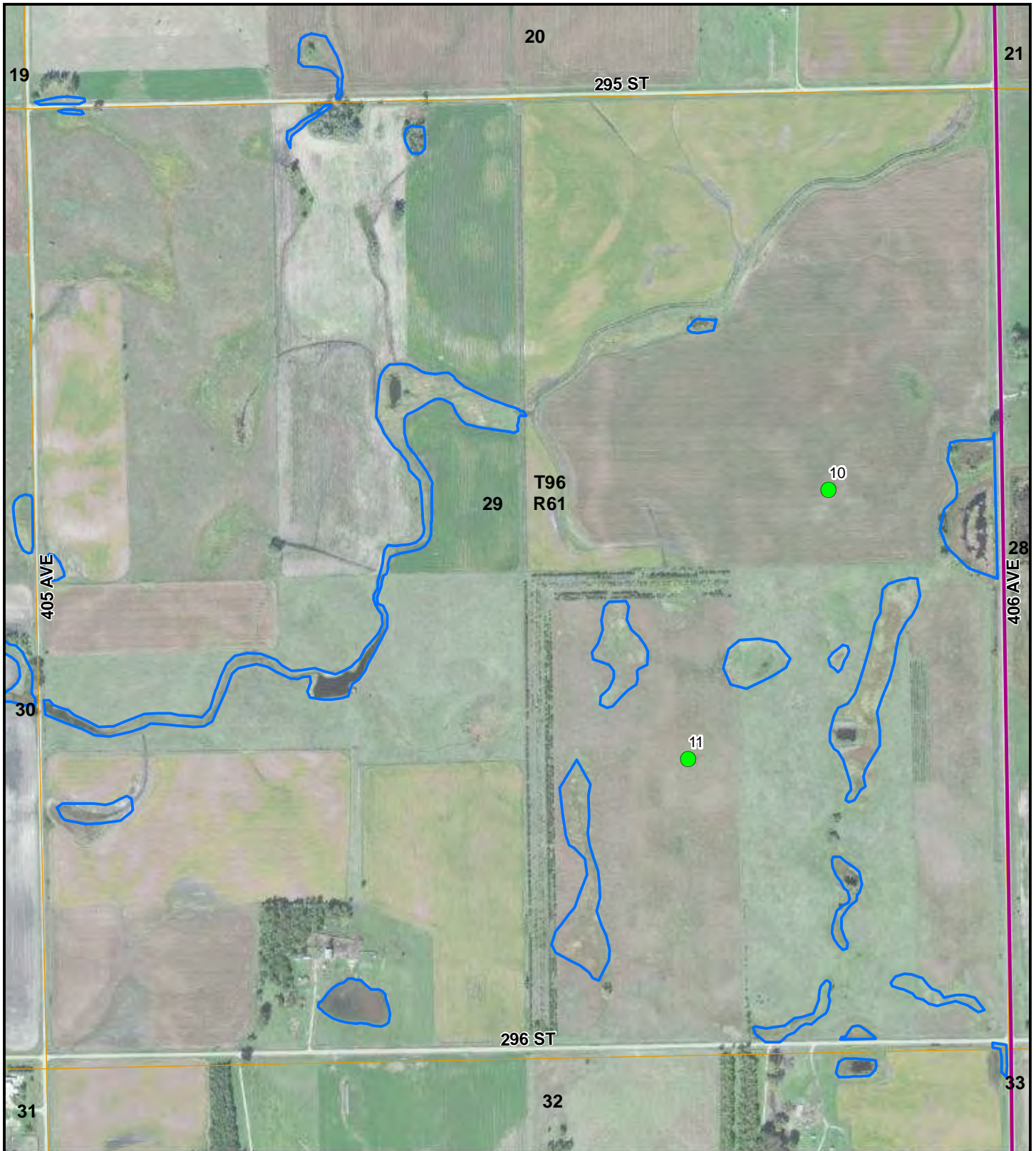
- Project Area
- Proposed Turbine
- Wetland Determination
- PLSS Sections
- PLSS Townships

**Desktop Wetland Determination and Field Verification  
Prevailing Winds Project**

**Charles Mix and Bon Homme Counties  
South Dakota**







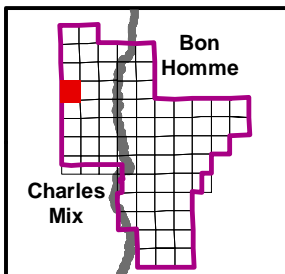
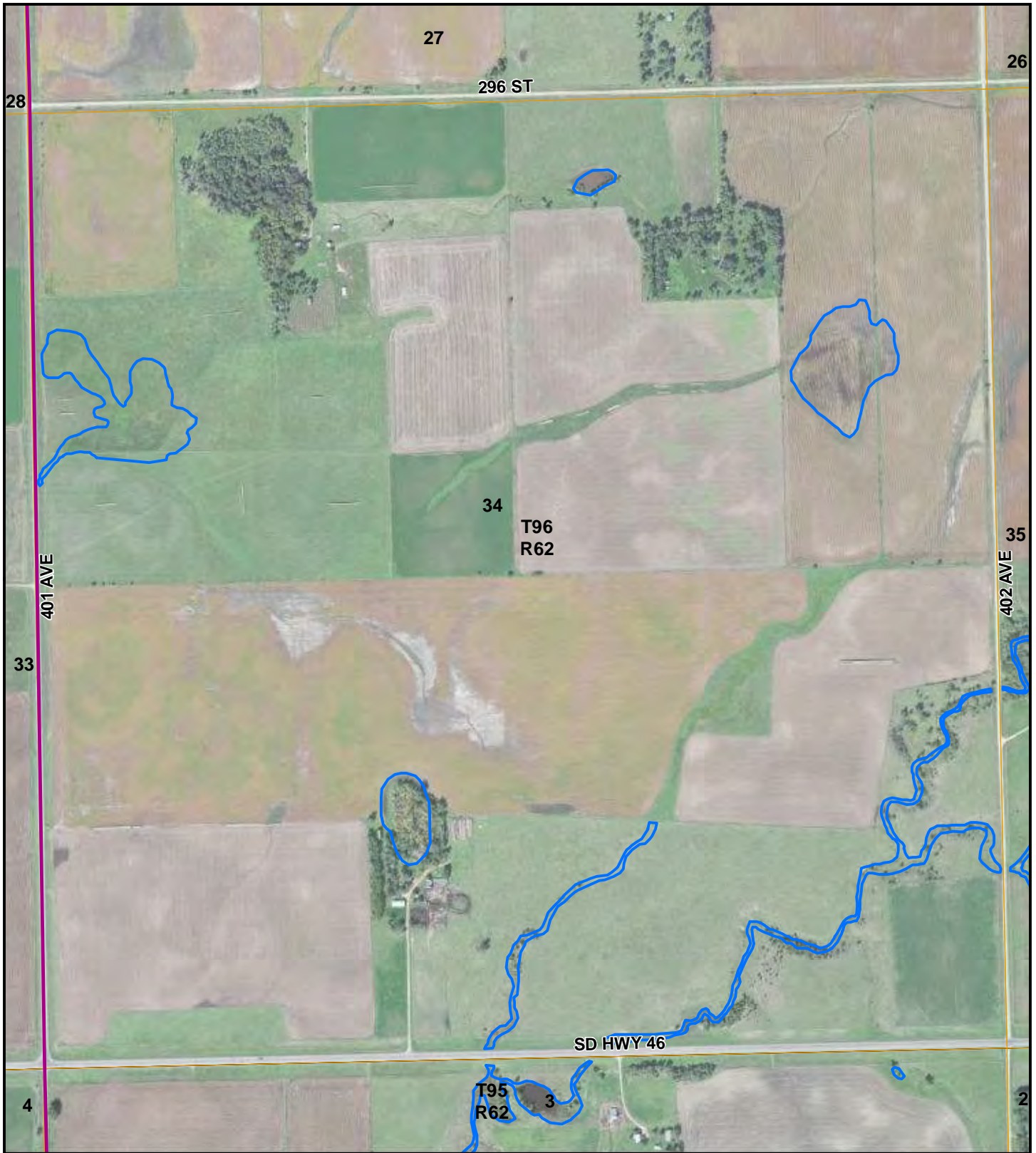
- Project Area
- Proposed Turbine
- Wetland Determination
- PLSS Sections
- PLSS Townships

**Desktop Wetland Determination and Field Verification  
Prevailing Winds Project**

**Charles Mix and Bon Homme Counties  
South Dakota**





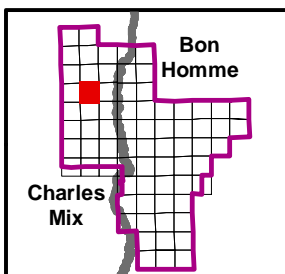
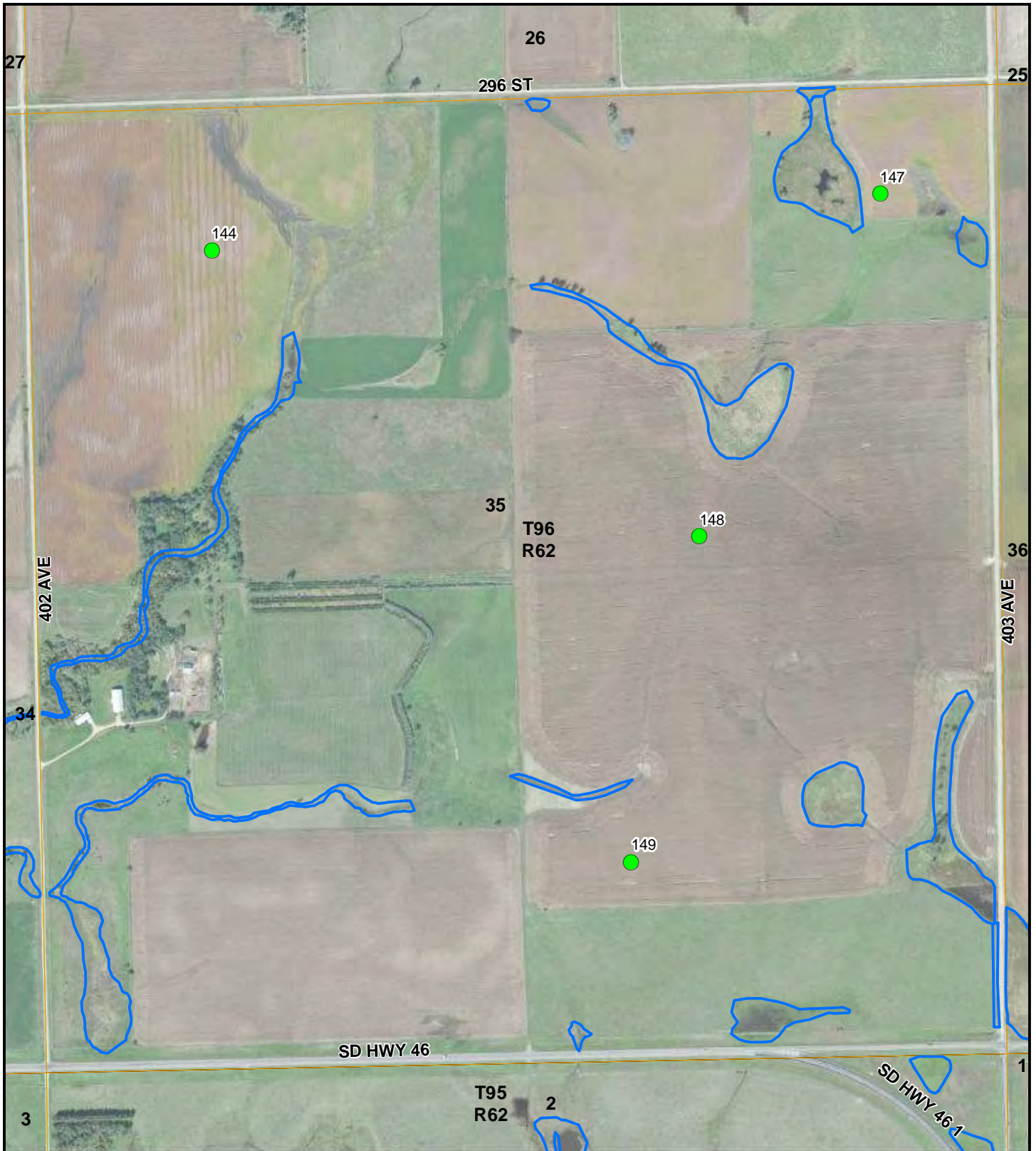


- Project Area
- Wetland Determination
- PLSS Sections
- PLSS Townships

**Desktop Wetland Determination and Field Verification  
Prevailing Winds Project**

**Charles Mix and Bon Homme Counties  
South Dakota**





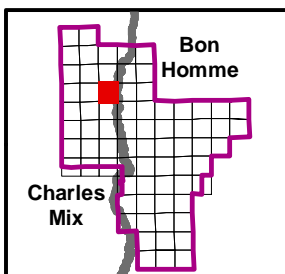
- Project Area
- Proposed Turbine
- Wetland Determination
- PLSS Sections
- PLSS Townships

**Desktop Wetland Determination and Field Verification  
Prevailing Winds Project**

**Charles Mix and Bon Homme Counties  
South Dakota**





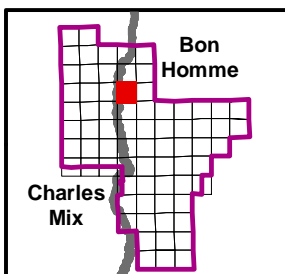
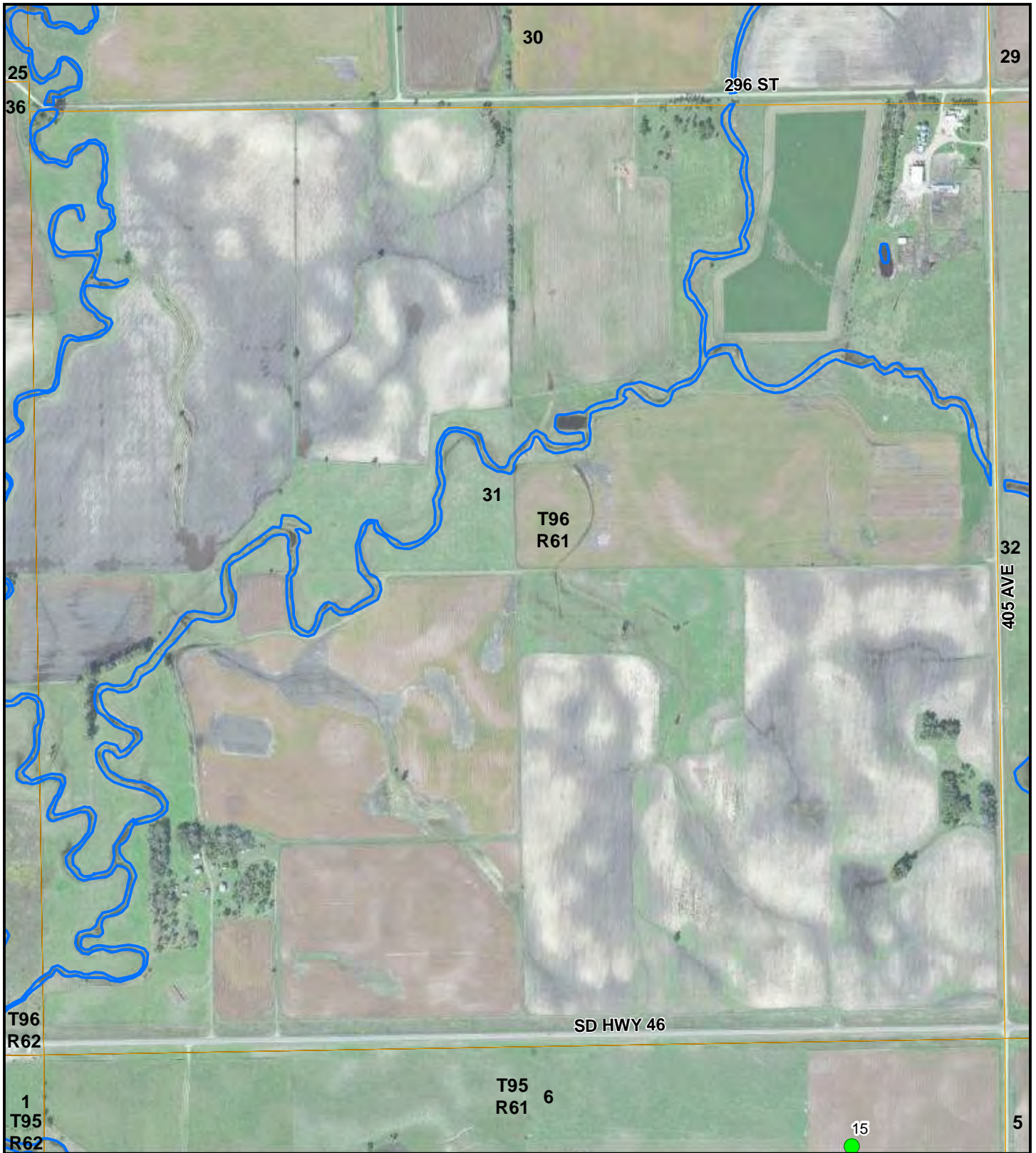


- Project Area
- Wetland Determination
- PLSS Sections
- PLSS Townships

**Desktop Wetland Determination and Field Verification  
Prevailing Winds Project**

**Charles Mix and Bon Homme Counties  
South Dakota**





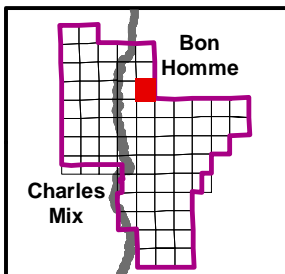
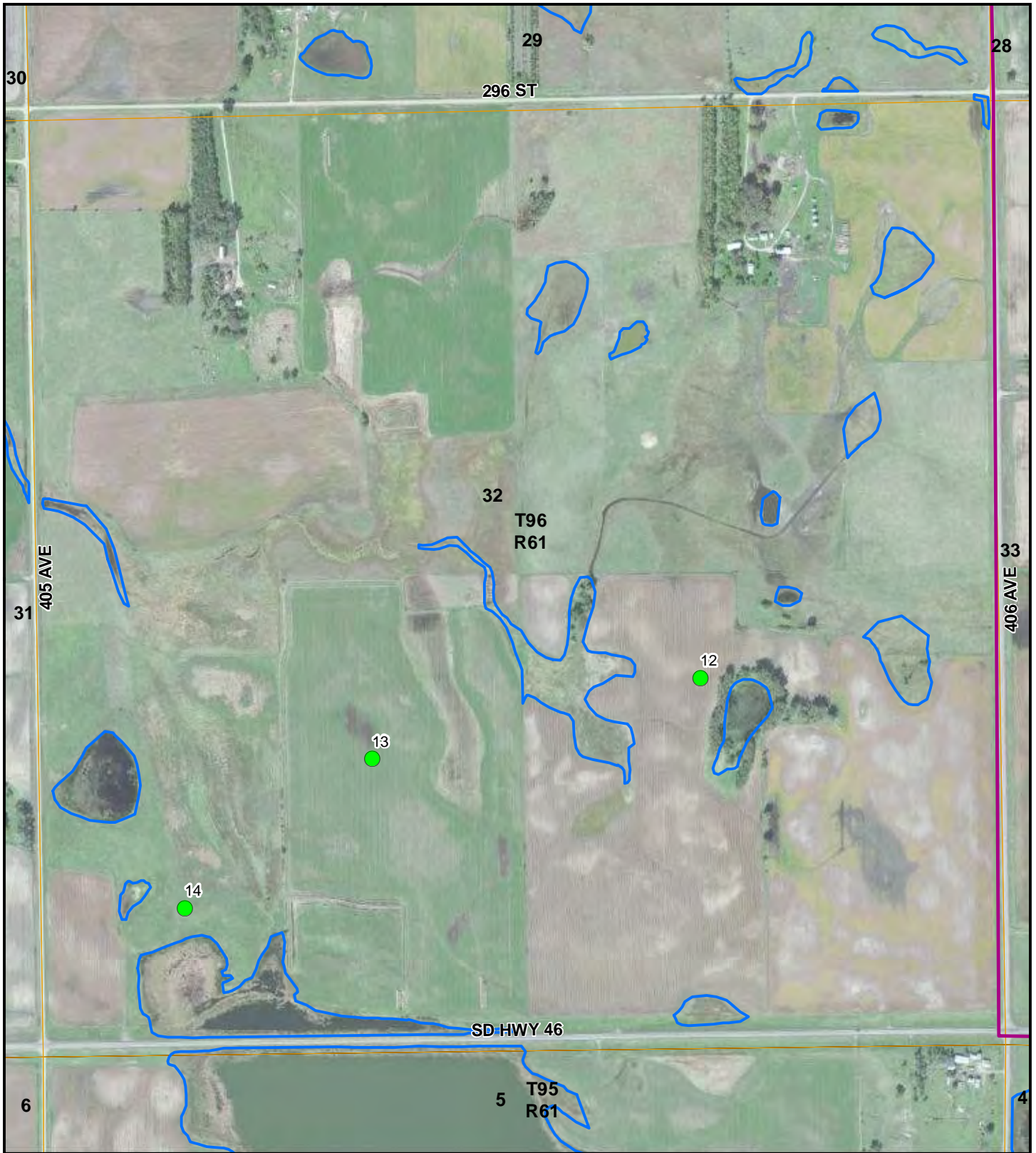
- Project Area
- Proposed Turbine
- Wetland Determination
- PLSS Sections
- PLSS Townships

**Desktop Wetland Determination and Field Verification  
Prevailing Winds Project**

**Charles Mix and Bon Homme Counties  
South Dakota**





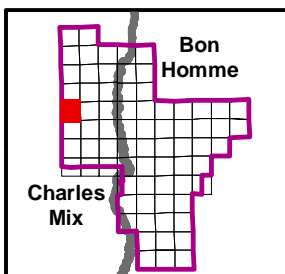
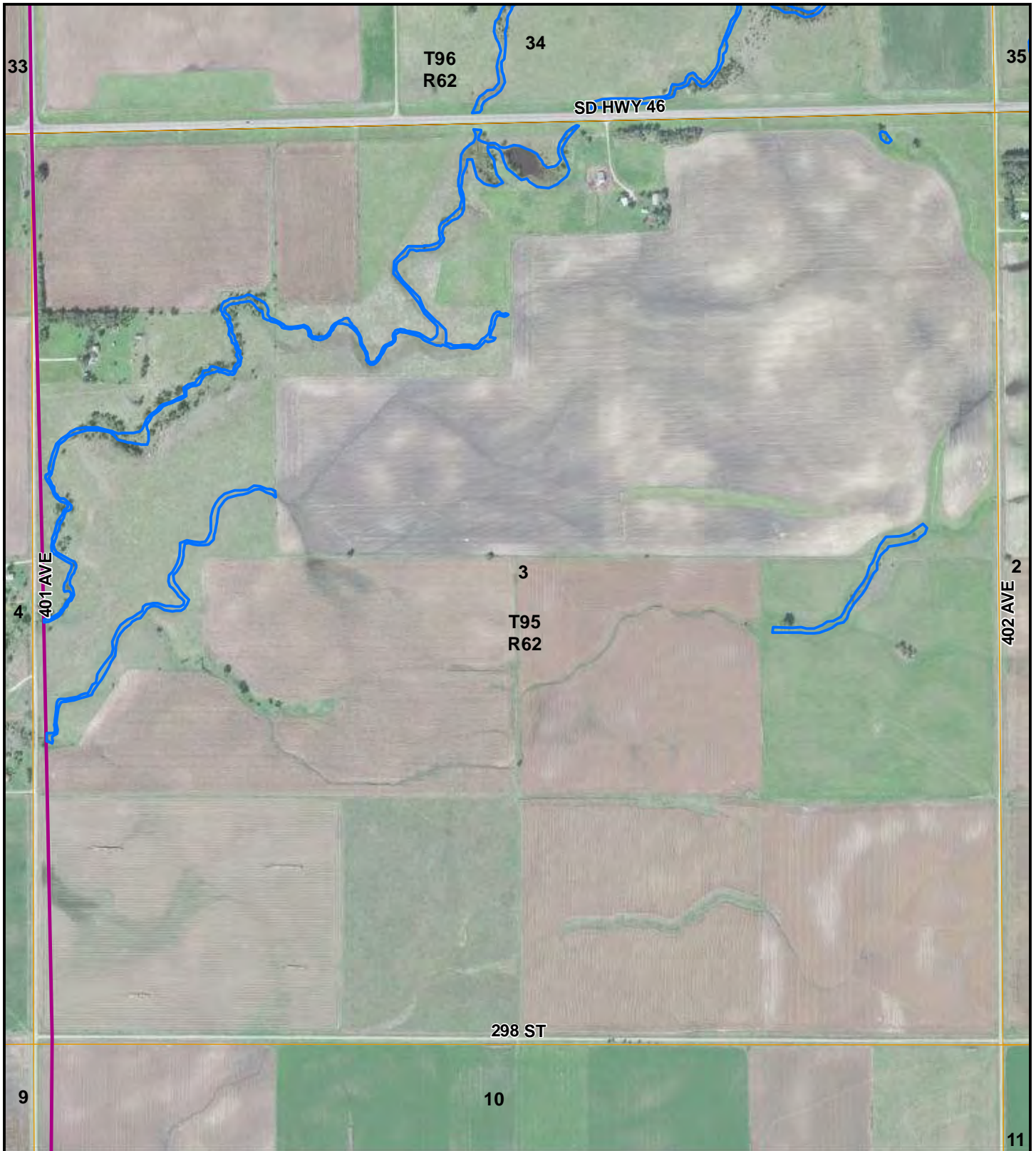


- Project Area
- Proposed Turbine
- Wetland Determination
- PLSS Sections
- PLSS Townships

**Desktop Wetland Determination and Field Verification  
Prevailing Winds Project**

**Charles Mix and Bon Homme Counties  
South Dakota**





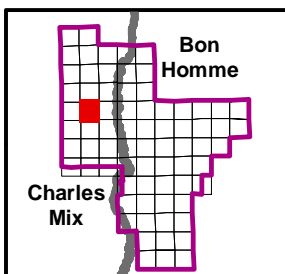
- Project Area
- Wetland Determination
- PLSS Sections
- PLSS Townships

**Desktop Wetland Determination and Field Verification  
Prevailing Winds Project**

**Charles Mix and Bon Homme Counties  
South Dakota**





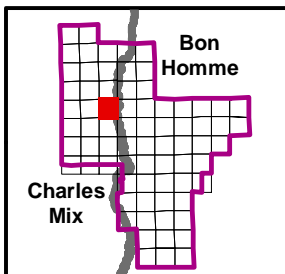


- Project Area
- Proposed Turbine
- Wetland Determination
- PLSS Sections
- PLSS Townships

**Desktop Wetland Determination and Field Verification  
Prevailing Winds Project**

**Charles Mix and Bon Homme Counties  
South Dakota**





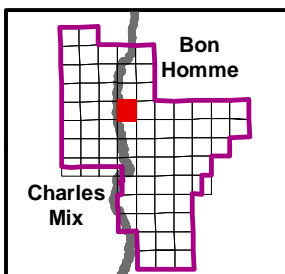
- Project Area
- Proposed Turbine
- Wetland Determination
- PLSS Sections
- PLSS Townships

**Desktop Wetland Determination and Field Verification  
Prevailing Winds Project**

**Charles Mix and Bon Homme Counties  
South Dakota**





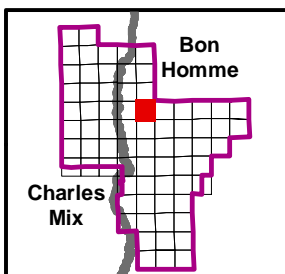
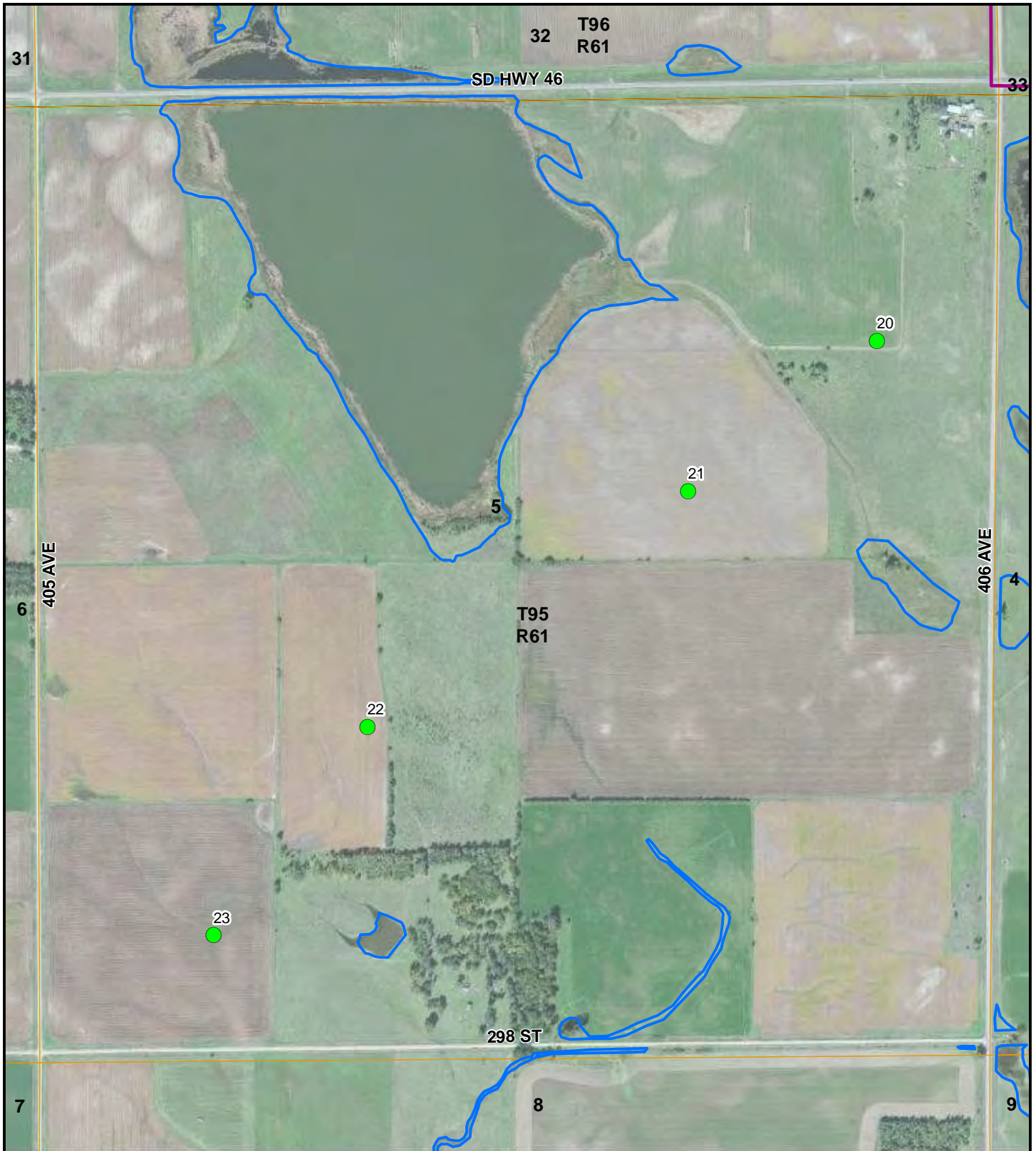


- Project Area
- Proposed Turbine
- Wetland Determination
- PLSS Sections
- PLSS Townships

**Desktop Wetland Determination and Field Verification  
Prevailing Winds Project**

**Charles Mix and Bon Homme Counties  
South Dakota**





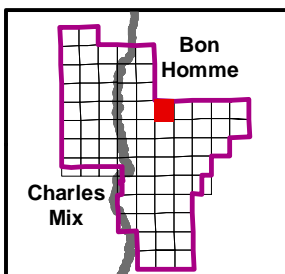
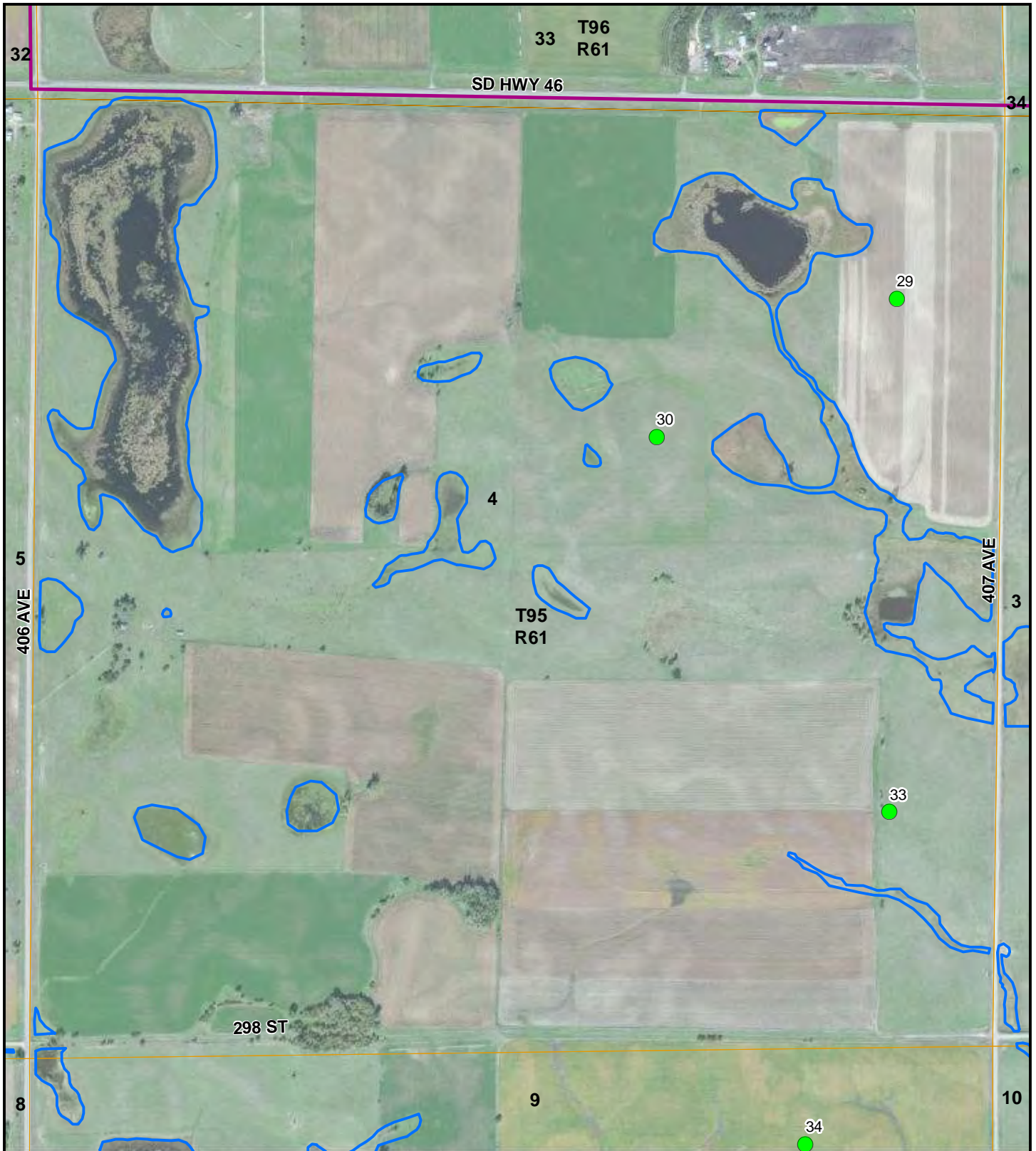
- Project Area
- Proposed Turbine
- Wetland Determination
- PLSS Sections
- PLSS Townships

**Desktop Wetland Determination and Field Verification  
Prevailing Winds Project**

**Charles Mix and Bon Homme Counties  
South Dakota**





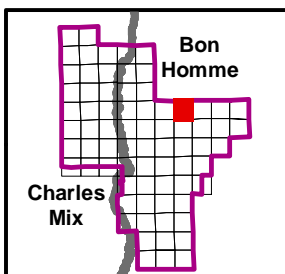


- Project Area
- Proposed Turbine
- Wetland Determination
- PLSS Sections
- PLSS Townships

**Desktop Wetland Determination and Field Verification  
Prevailing Winds Project**

**Charles Mix and Bon Homme Counties  
South Dakota**





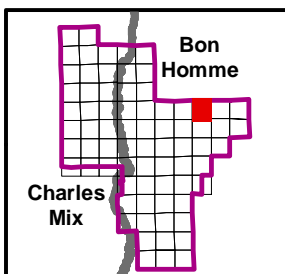
- Project Area
- Proposed Turbine
- Wetland Determination
- PLSS Sections
- PLSS Townships

**Desktop Wetland Determination and Field Verification  
Prevailing Winds Project**

**Charles Mix and Bon Homme Counties  
South Dakota**





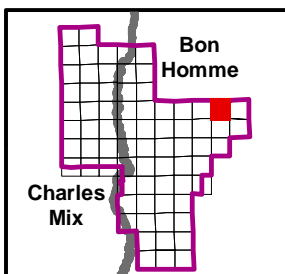


- Project Area
- Proposed Turbine
- Wetland Determination
- PLSS Sections
- PLSS Townships

**Desktop Wetland Determination and Field Verification  
Prevailing Winds Project**

**Charles Mix and Bon Homme Counties  
South Dakota**





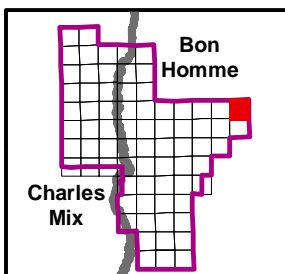
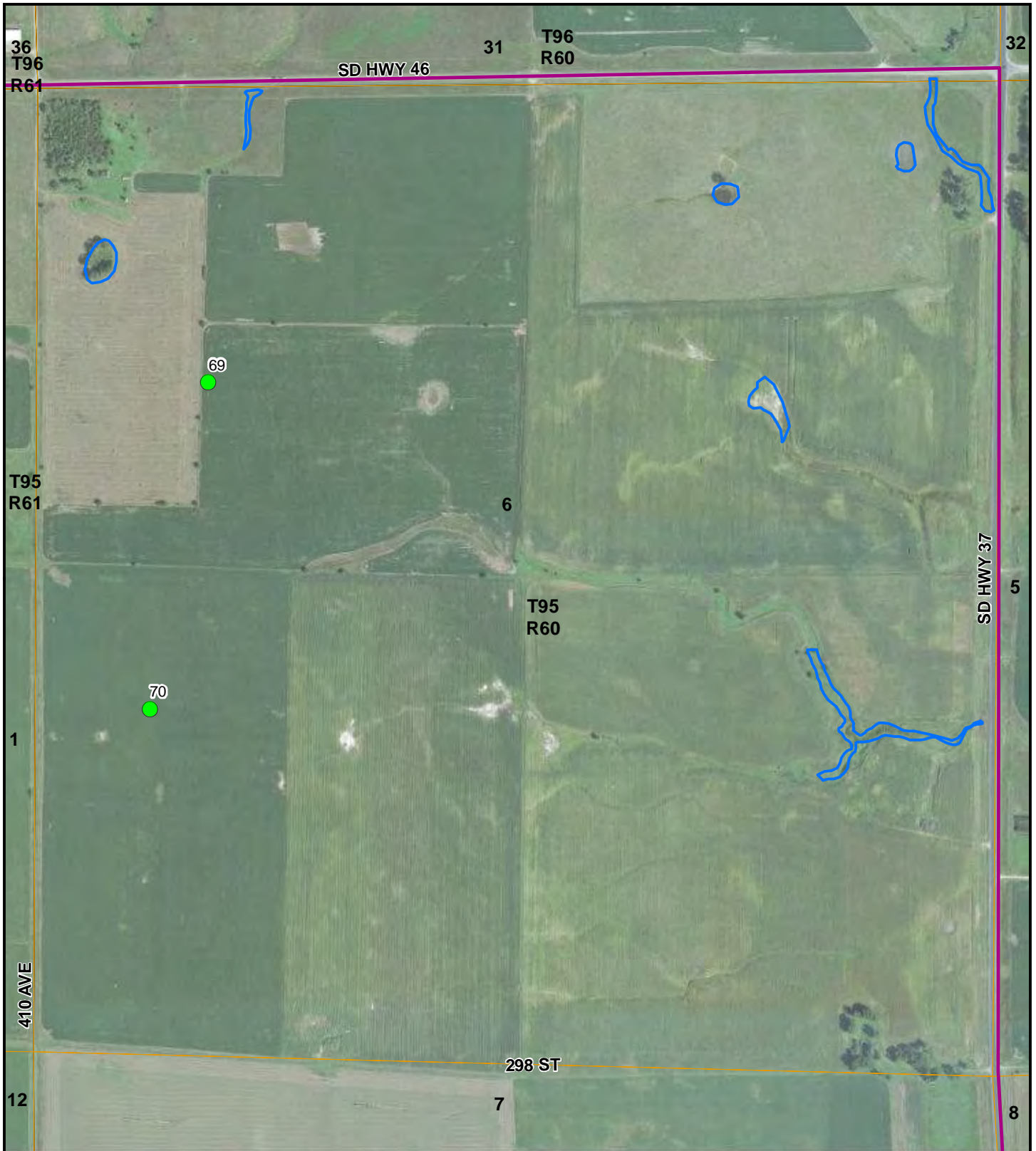
- Project Area
- Wetland Determination
- PLSS Sections
- PLSS Townships

**Desktop Wetland Determination and Field Verification  
Prevailing Winds Project**

**Charles Mix and Bon Homme Counties  
South Dakota**





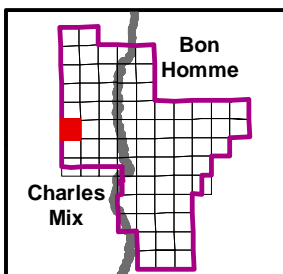
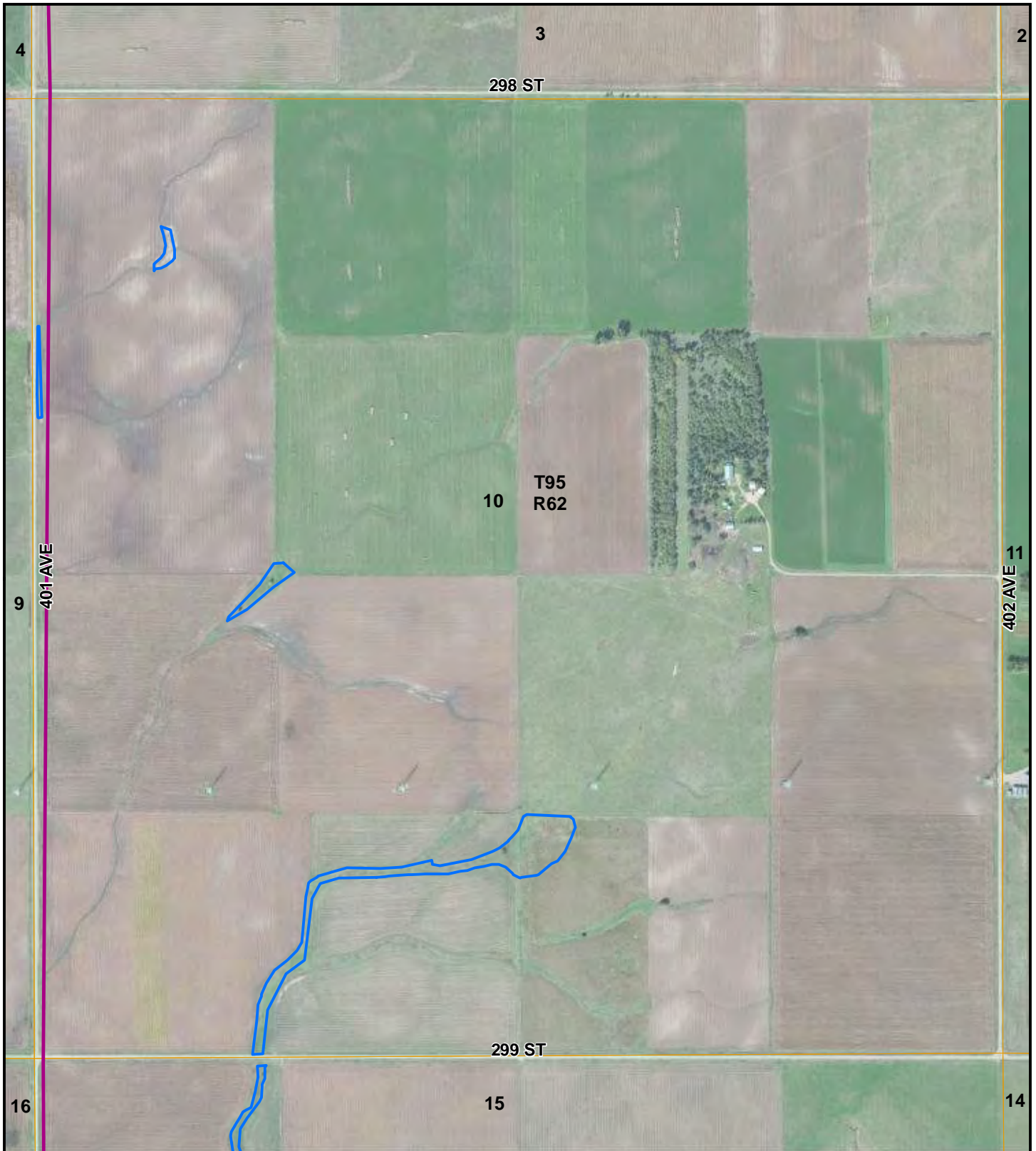


- Project Area
- Proposed Turbine
- Wetland Determination
- PLSS Sections
- PLSS Townships

**Desktop Wetland Determination and Field Verification  
Prevailing Winds Project**

**Charles Mix and Bon Homme Counties  
South Dakota**





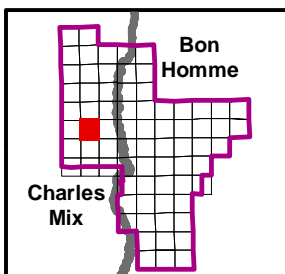
- Project Area
- Wetland Determination
- PLSS Sections
- PLSS Townships

**Desktop Wetland Determination and Field Verification  
Prevailing Winds Project**

**Charles Mix and Bon Homme Counties  
South Dakota**





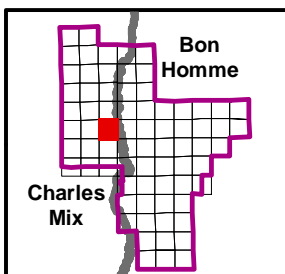
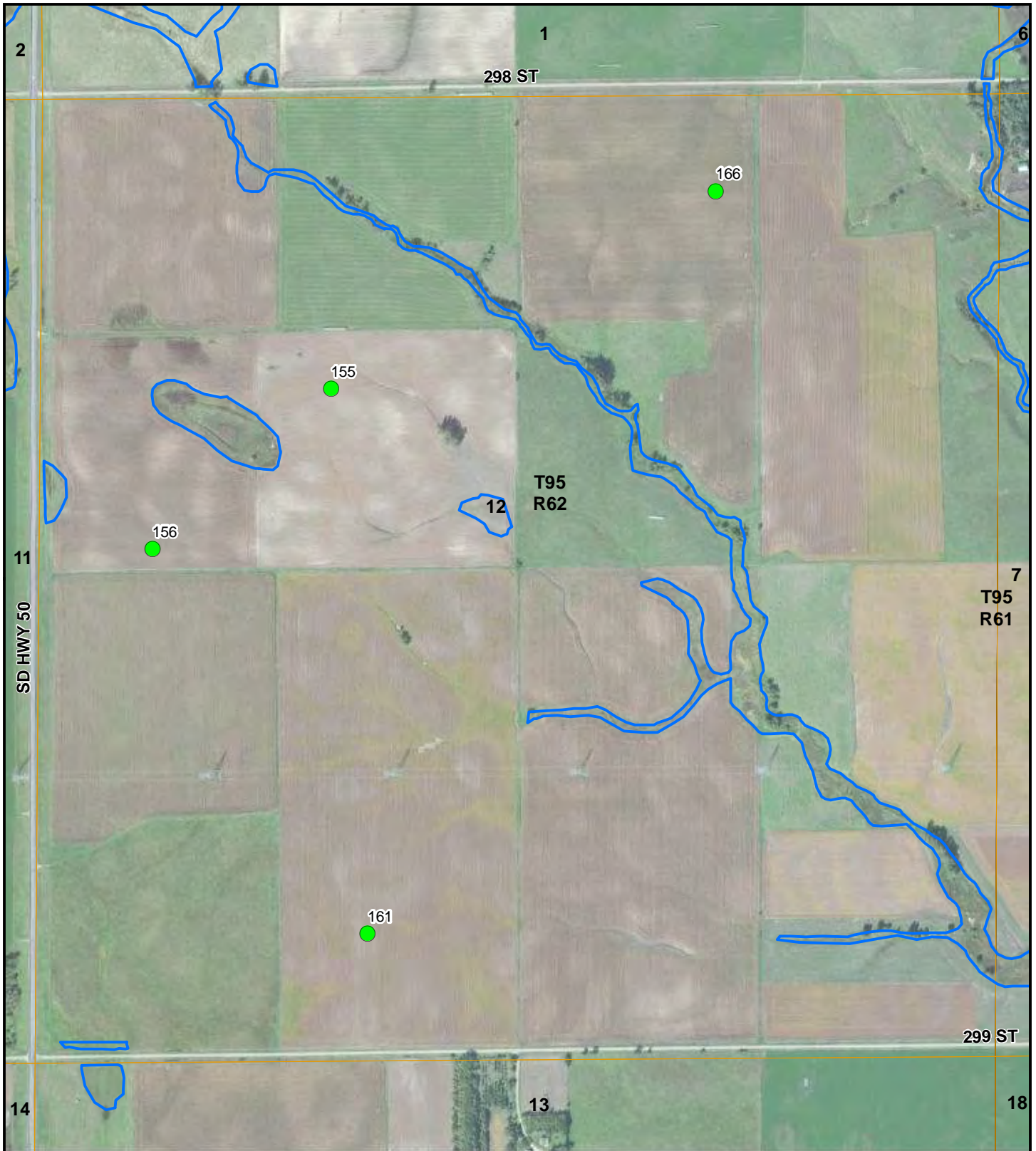


- Project Area
- Proposed Turbine
- Wetland Determination
- PLSS Sections
- PLSS Townships

**Desktop Wetland Determination and Field Verification  
Prevailing Winds Project**

**Charles Mix and Bon Homme Counties  
South Dakota**





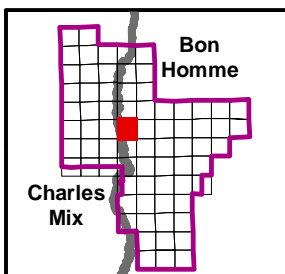
- Project Area
- Proposed Turbine
- Wetland Determination
- PLSS Sections
- PLSS Townships

**Desktop Wetland Determination and Field Verification  
Prevailing Winds Project**

**Charles Mix and Bon Homme Counties  
South Dakota**





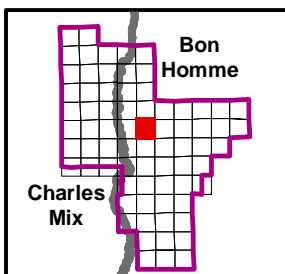
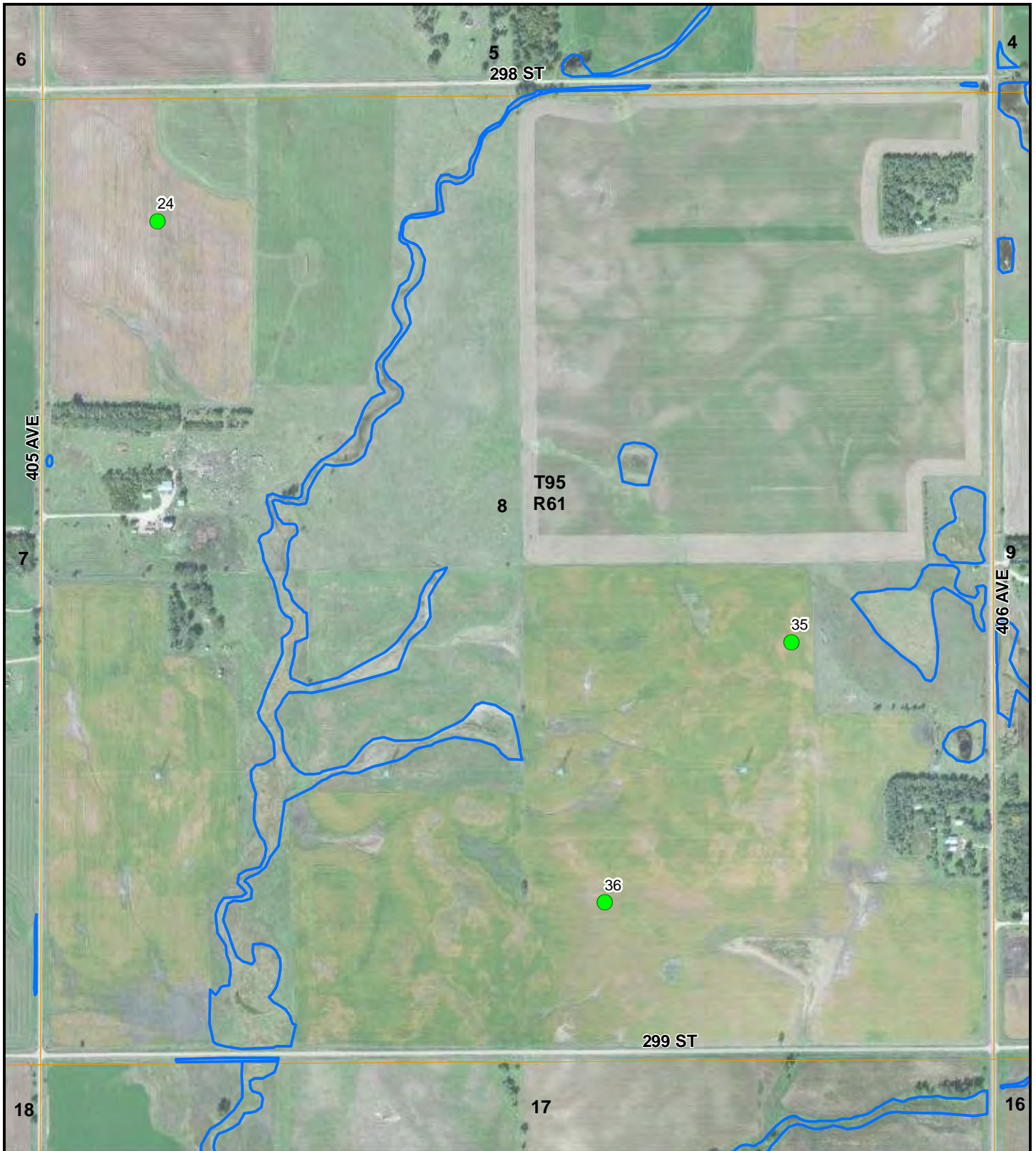


- Project Area
- Wetland Determination
- PLSS Sections
- PLSS Townships

**Desktop Wetland Determination and Field Verification  
Prevailing Winds Project**

**Charles Mix and Bon Homme Counties  
South Dakota**





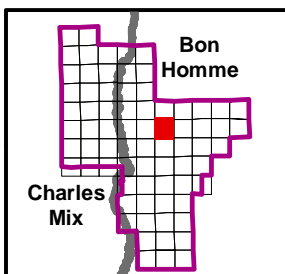
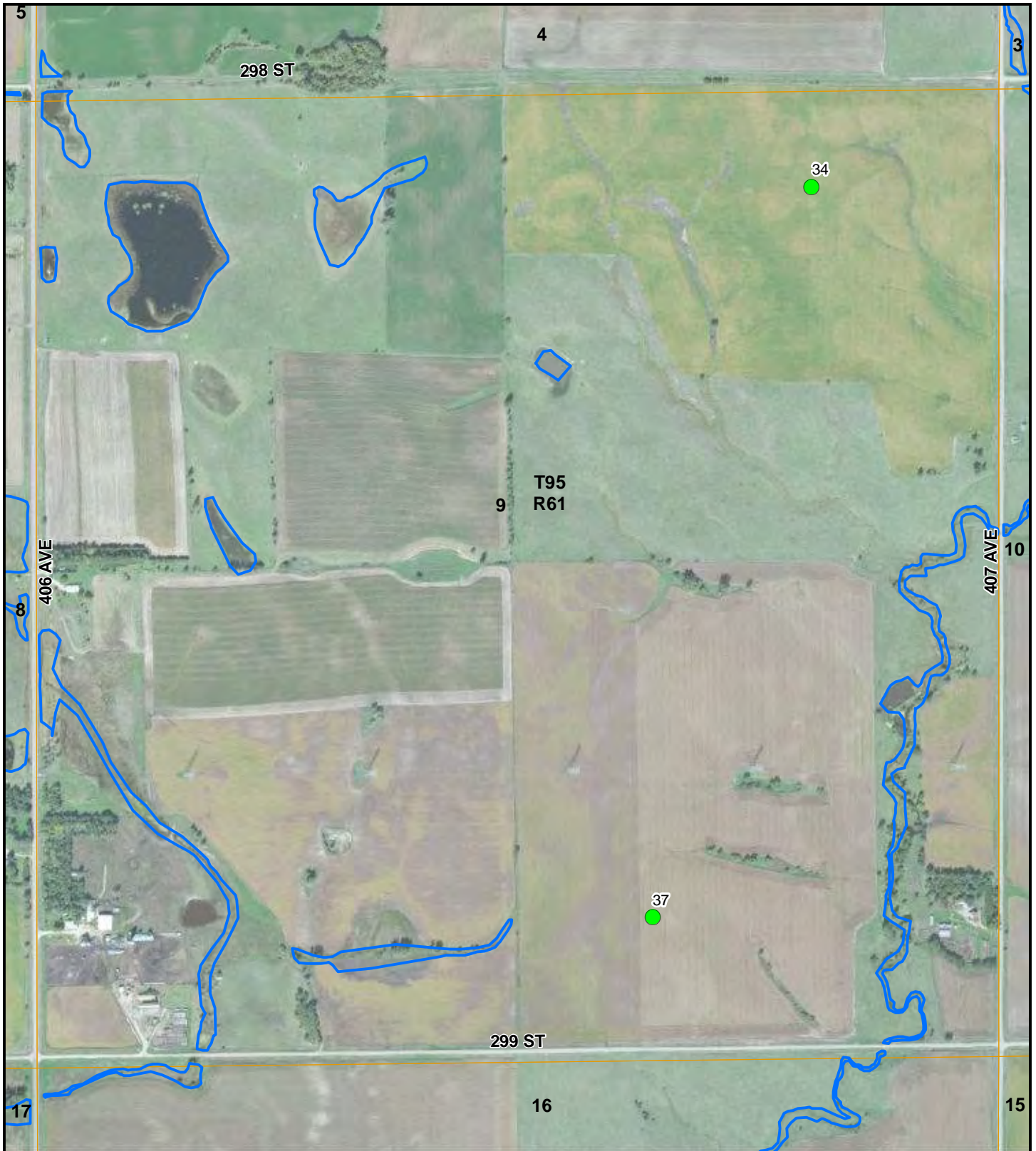
- Project Area
- Proposed Turbine
- Wetland Determination
- PLSS Sections
- PLSS Townships

**Desktop Wetland Determination and Field Verification  
Prevailing Winds Project**

**Charles Mix and Bon Homme Counties  
South Dakota**





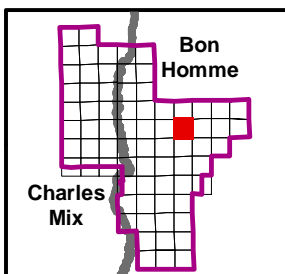
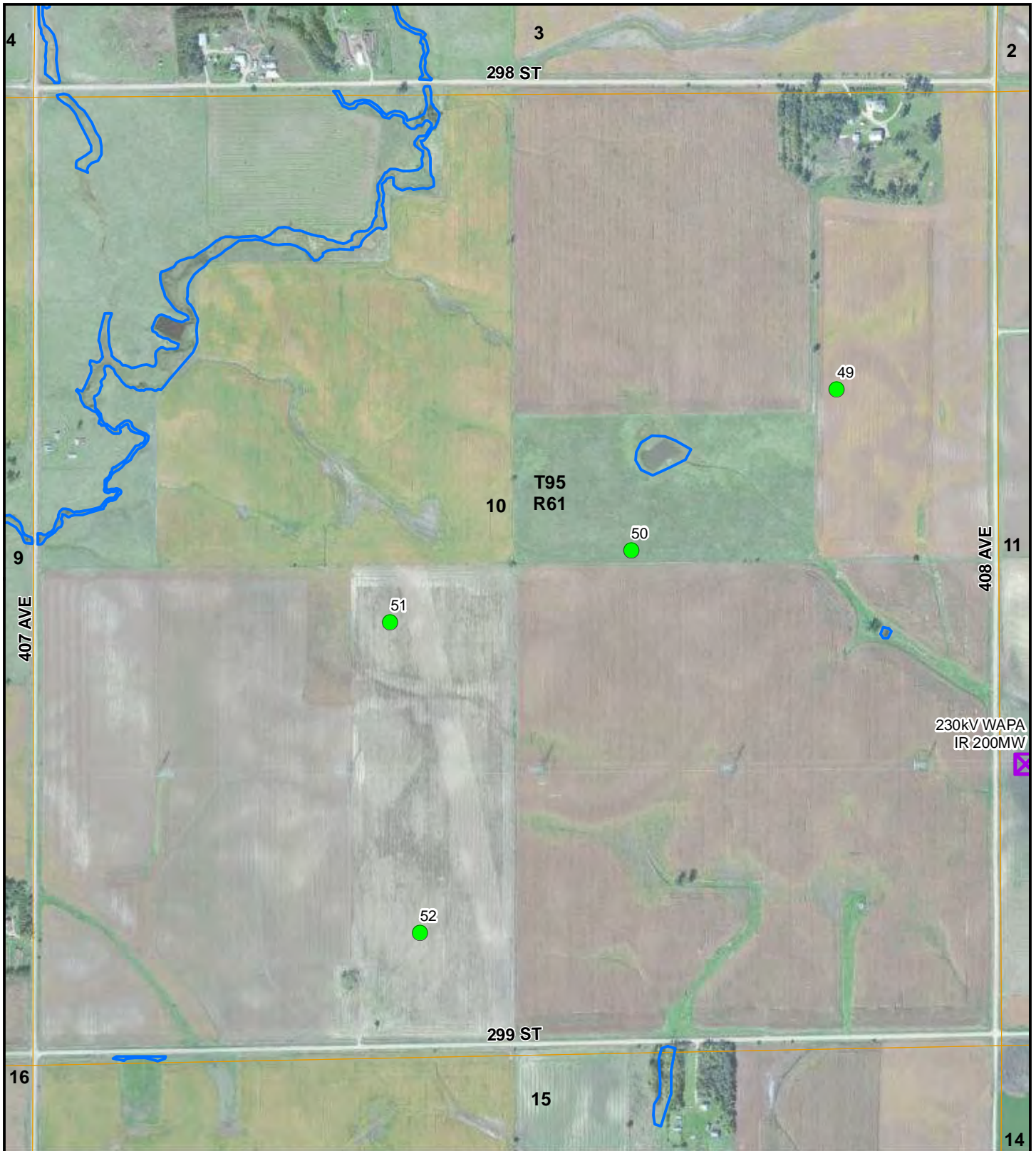


- Project Area
- Proposed Turbine
- Wetland Determination
- PLSS Sections
- PLSS Townships

**Desktop Wetland Determination and Field Verification  
Prevailing Winds Project**

**Charles Mix and Bon Homme Counties  
South Dakota**





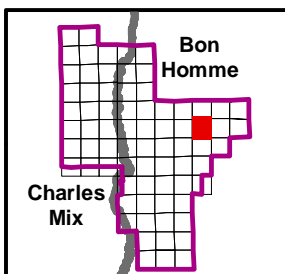
- Project Area
- X 230kV WAPA IR 200MW
- Proposed Turbine
- Wetland Determination
- PLSS Sections
- PLSS Townships

**Desktop Wetland Determination and Field Verification  
Prevailing Winds Project**

**Charles Mix and Bon Homme Counties  
South Dakota**





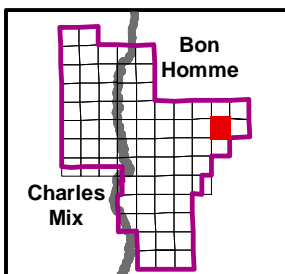
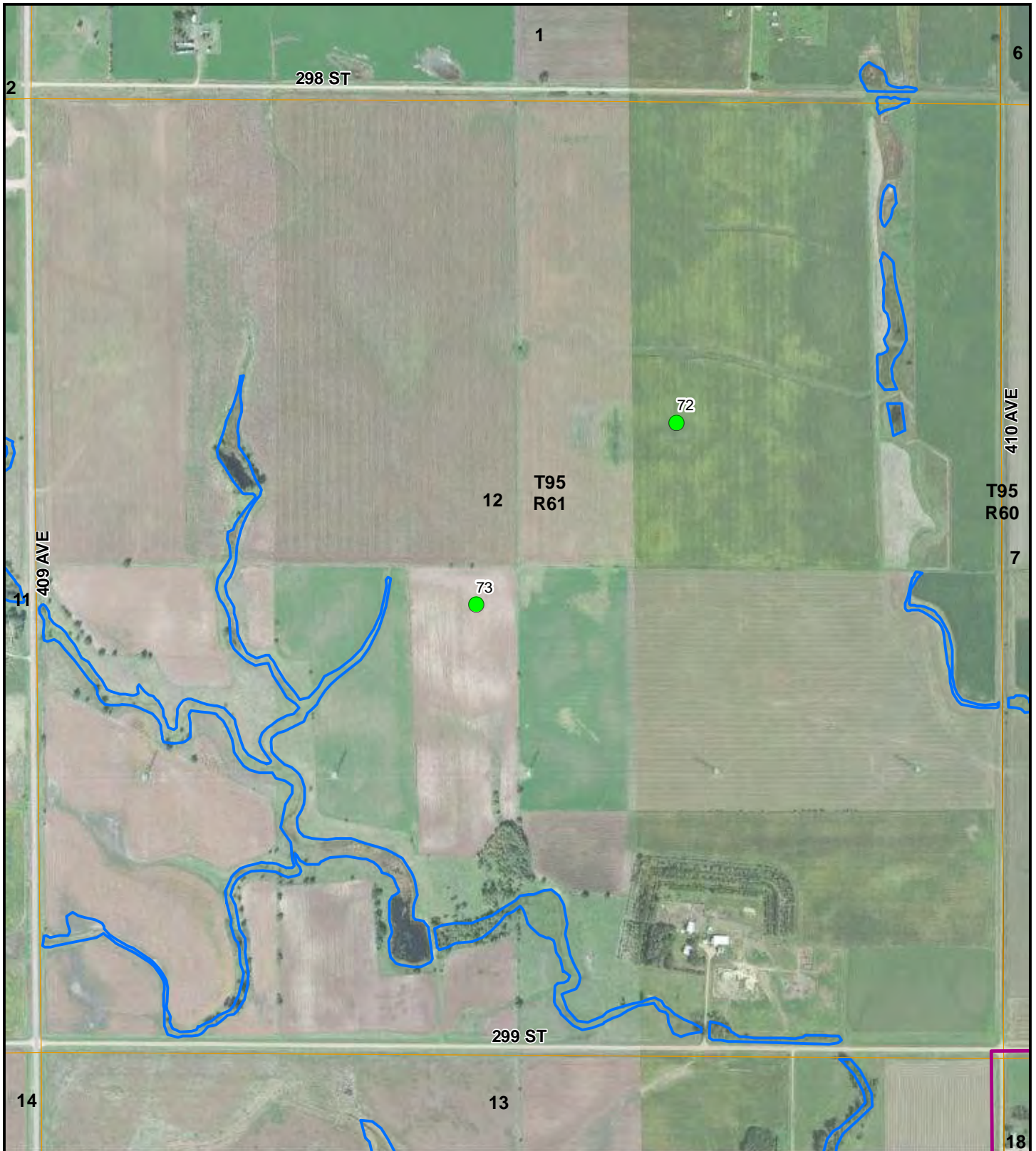


- Project Area
- X 230kV WAPA IR 200MW
- Proposed Turbine
- Wetland Determination
- PLSS Sections
- PLSS Townships

**Desktop Wetland Determination and Field Verification  
Prevailing Winds Project**

**Charles Mix and Bon Homme Counties  
South Dakota**





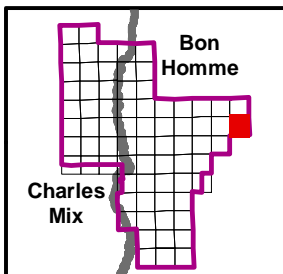
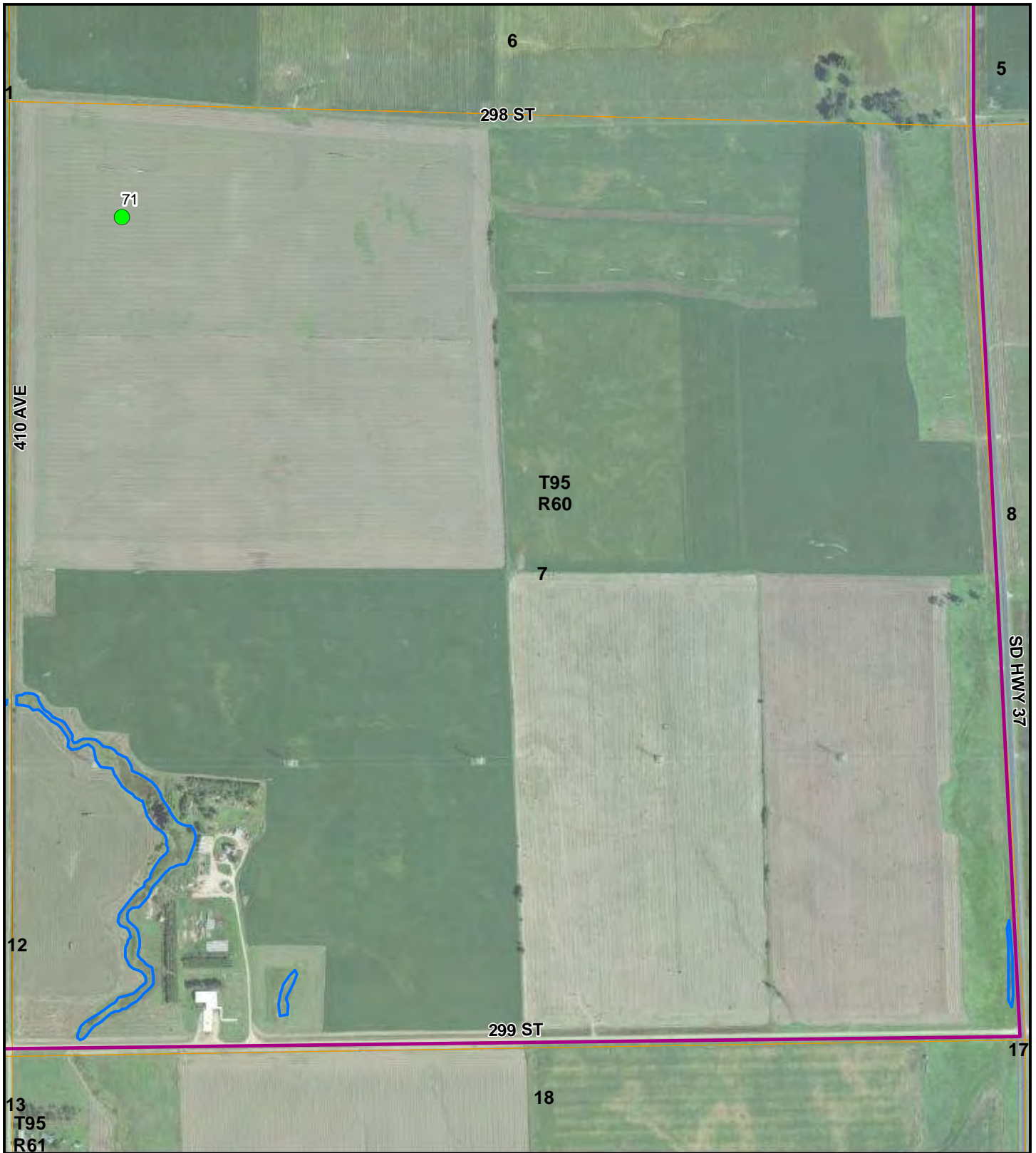
- Project Area
- Proposed Turbine
- Wetland Determination
- PLSS Sections
- PLSS Townships

**Desktop Wetland Determination and Field Verification  
Prevailing Winds Project**

**Charles Mix and Bon Homme Counties  
South Dakota**





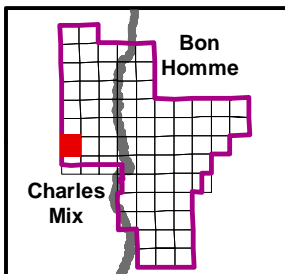
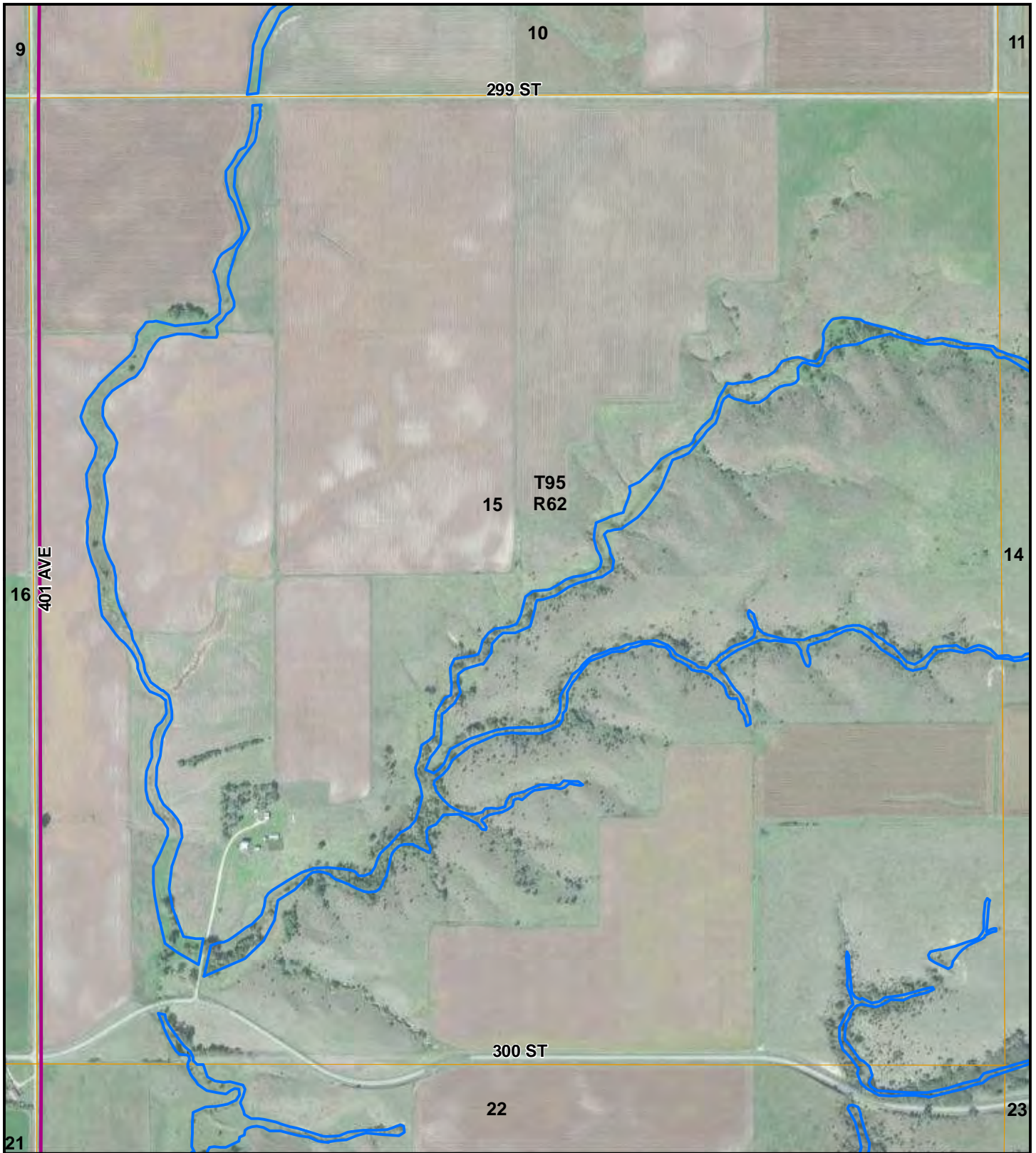


- Project Area
- Proposed Turbine
- Wetland Determination
- PLSS Sections
- PLSS Townships

**Desktop Wetland Determination and Field Verification  
Prevailing Winds Project**

**Charles Mix and Bon Homme Counties  
South Dakota**





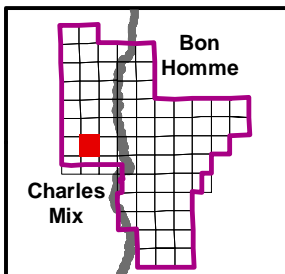
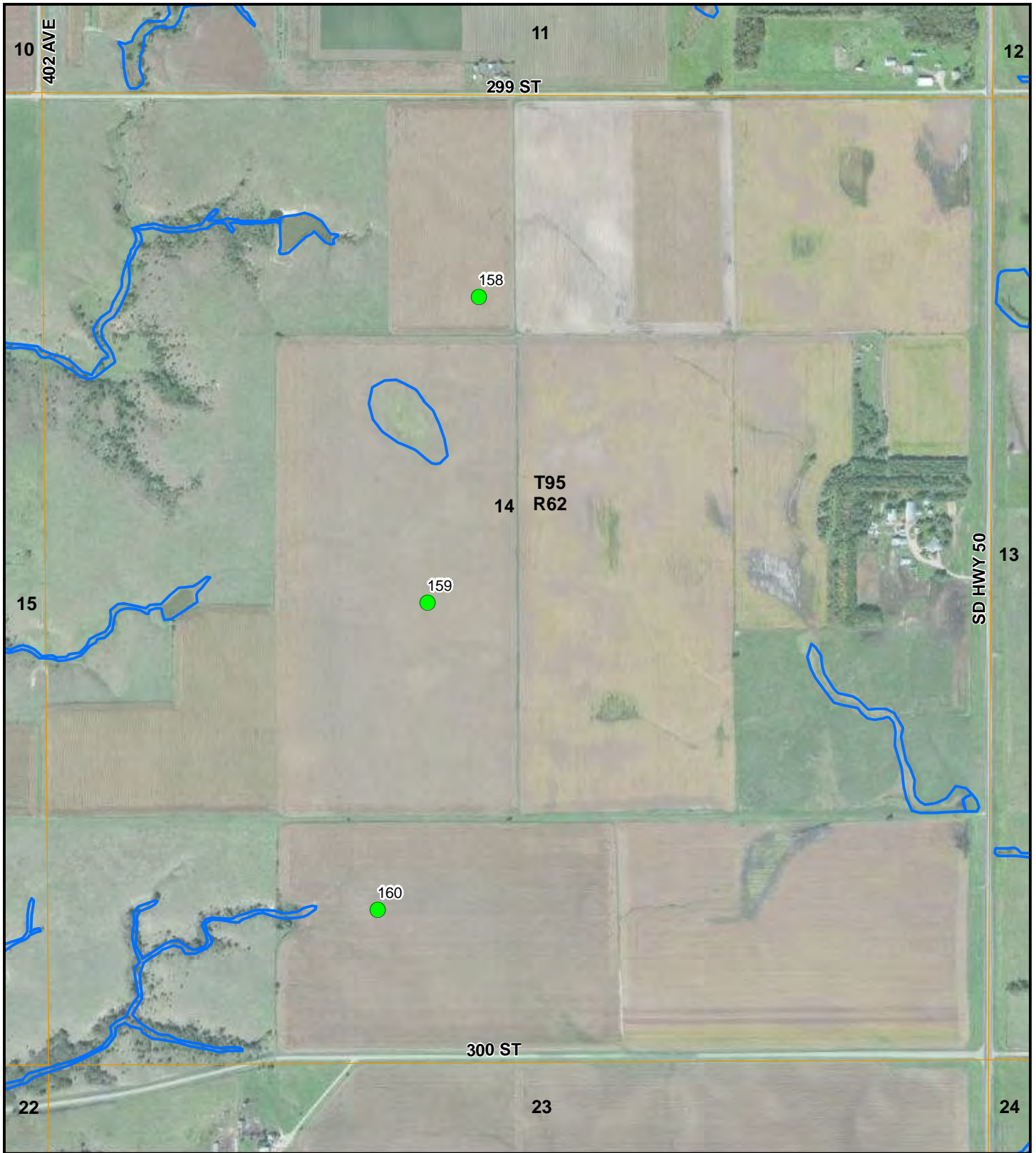
- Project Area
- Wetland Determination
- PLSS Sections
- PLSS Townships

**Desktop Wetland Determination and Field Verification  
Prevailing Winds Project**

**Charles Mix and Bon Homme Counties  
South Dakota**





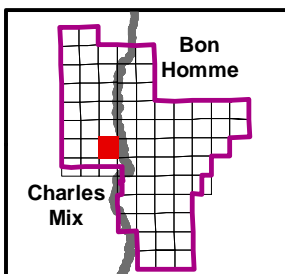


- Project Area
- Proposed Turbine
- Wetland Determination
- PLSS Sections
- PLSS Townships

**Desktop Wetland Determination and Field Verification  
Prevailing Winds Project**

**Charles Mix and Bon Homme Counties  
South Dakota**





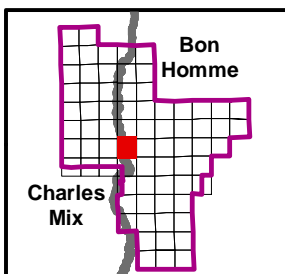
- Project Area
- Proposed Turbine
- Wetland Determination
- PLSS Sections
- PLSS Townships

**Desktop Wetland Determination and Field Verification  
Prevailing Winds Project**

**Charles Mix and Bon Homme Counties  
South Dakota**





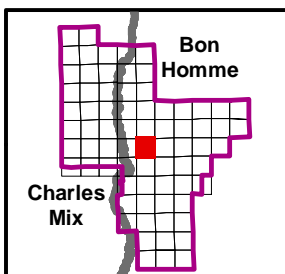


- Project Area
- Wetland Determination
- PLSS Sections
- PLSS Townships

**Desktop Wetland Determination and Field Verification  
Prevailing Winds Project**

**Charles Mix and Bon Homme Counties  
South Dakota**





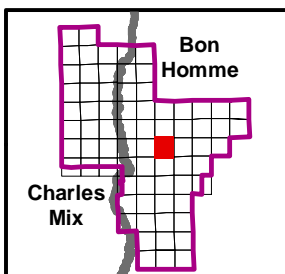
- Project Area
- Proposed Turbine
- Wetland Determination
- PLSS Sections
- PLSS Townships

**Desktop Wetland Determination and Field Verification  
Prevailing Winds Project**

**Charles Mix and Bon Homme Counties  
South Dakota**





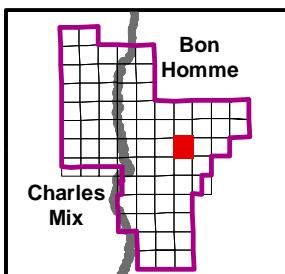


- Project Area
- Wetland Determination
- PLSS Sections
- PLSS Townships

**Desktop Wetland Determination and Field Verification  
Prevailing Winds Project**

**Charles Mix and Bon Homme Counties  
South Dakota**





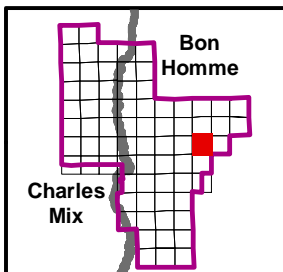
- Project Area
- Wetland Determination
- PLSS Sections
- PLSS Townships

**Desktop Wetland Determination and Field Verification  
Prevailing Winds Project**

**Charles Mix and Bon Homme Counties  
South Dakota**





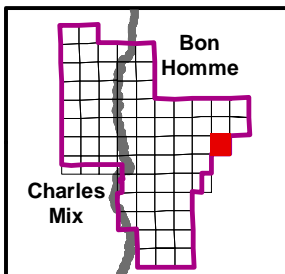


- Project Area
- Proposed Turbine
- Wetland Determination
- PLSS Sections
- PLSS Townships

**Desktop Wetland Determination and Field Verification  
Prevailing Winds Project**

**Charles Mix and Bon Homme Counties  
South Dakota**





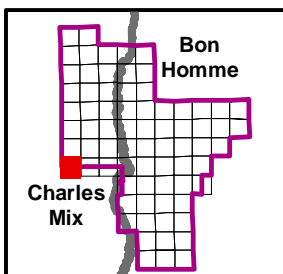
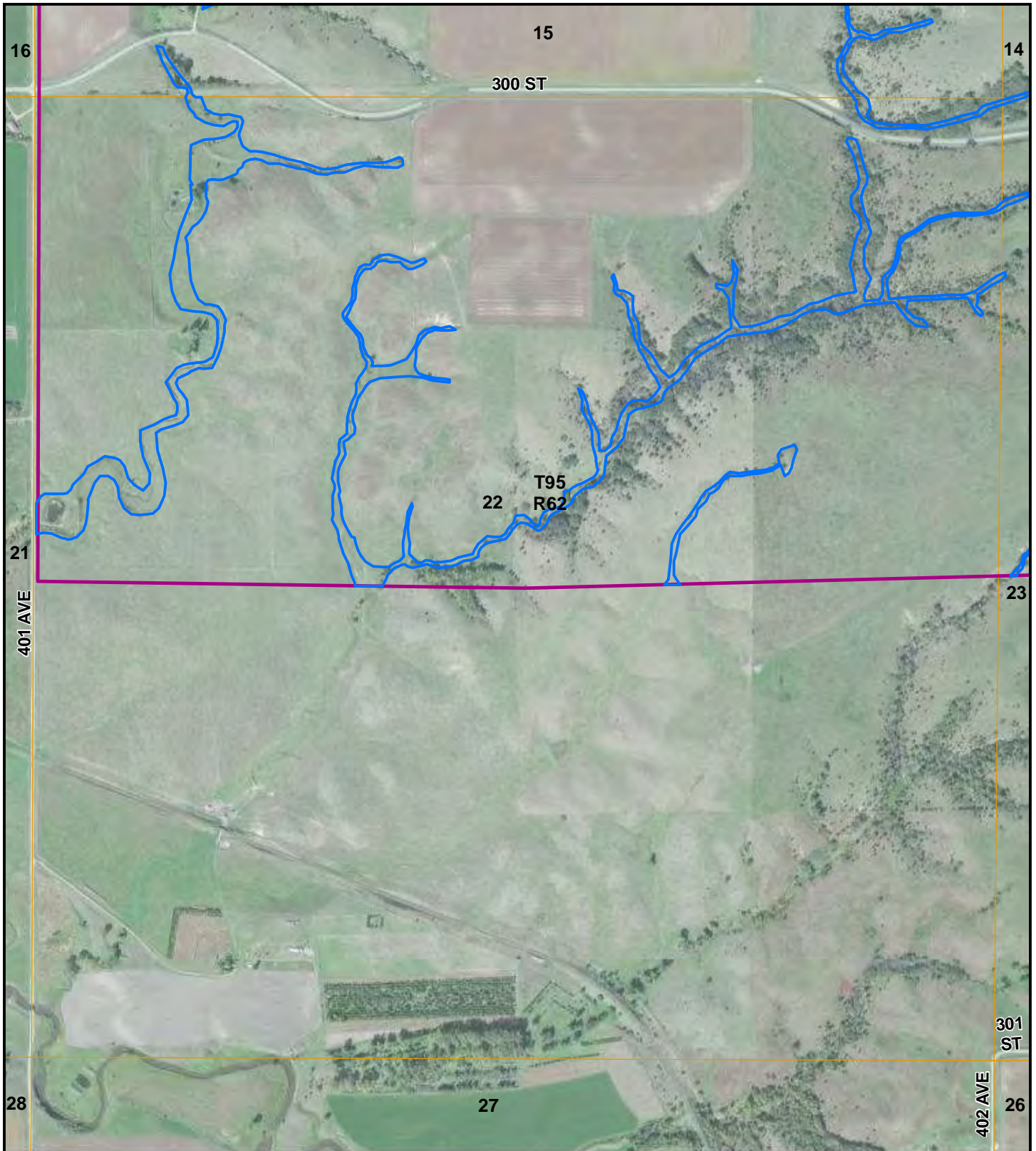
- Project Area
- Wetland Determination
- PLSS Sections
- PLSS Townships

**Desktop Wetland Determination and Field Verification  
Prevailing Winds Project**

**Charles Mix and Bon Homme Counties  
South Dakota**





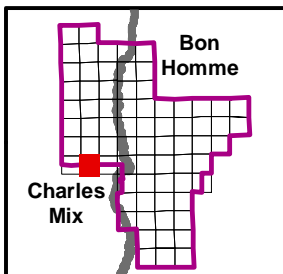


- Project Area
- Wetland Determination
- PLSS Sections
- PLSS Townships

**Desktop Wetland Determination and Field Verification  
Prevailing Winds Project**

**Charles Mix and Bon Homme Counties  
South Dakota**





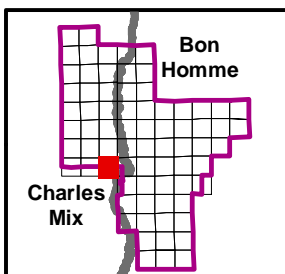
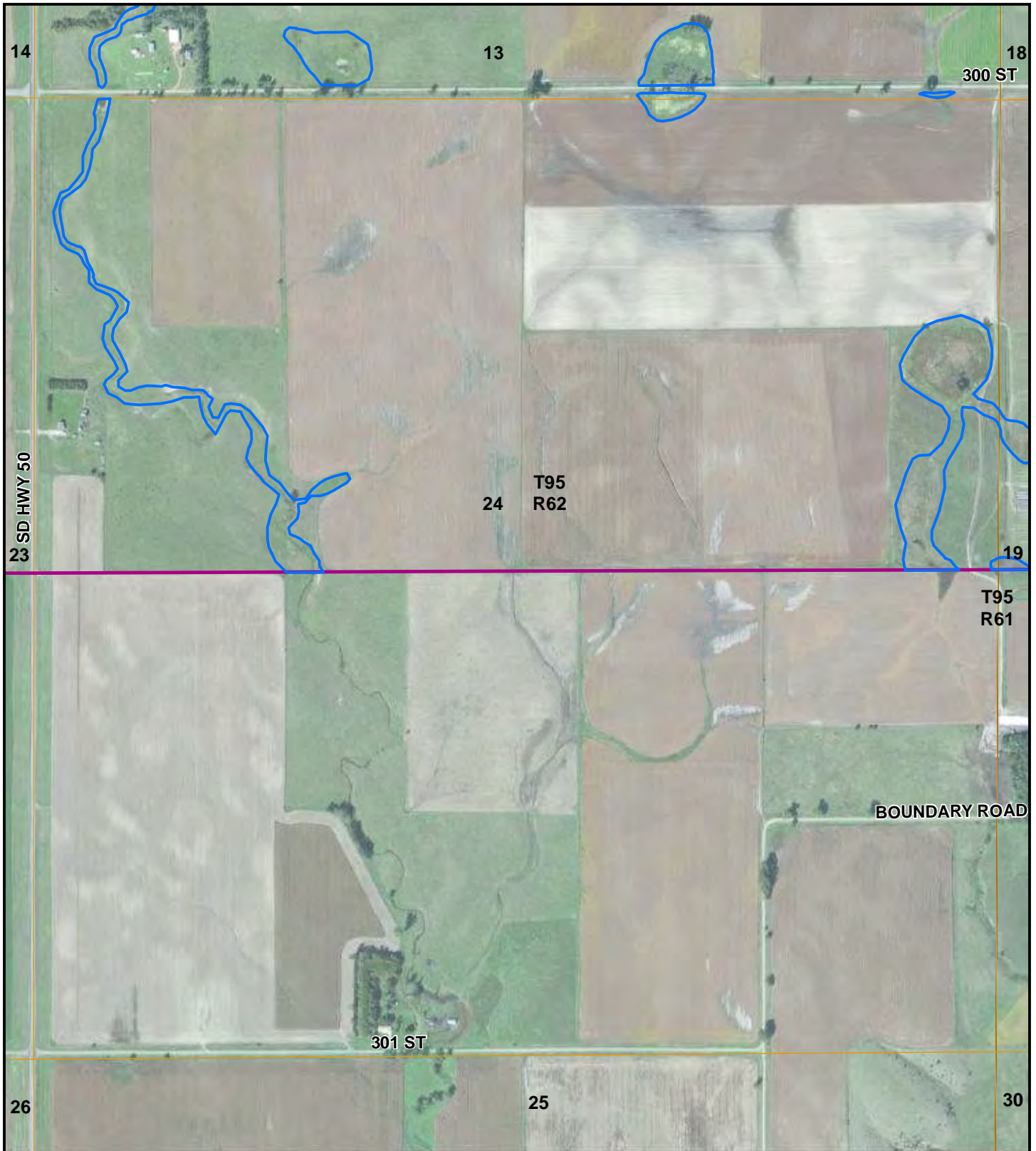
- Project Area
- Wetland Determination
- PLSS Sections
- PLSS Townships

**Desktop Wetland Determination and Field Verification  
Prevailing Winds Project**

**Charles Mix and Bon Homme Counties  
South Dakota**





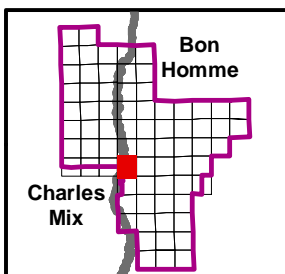
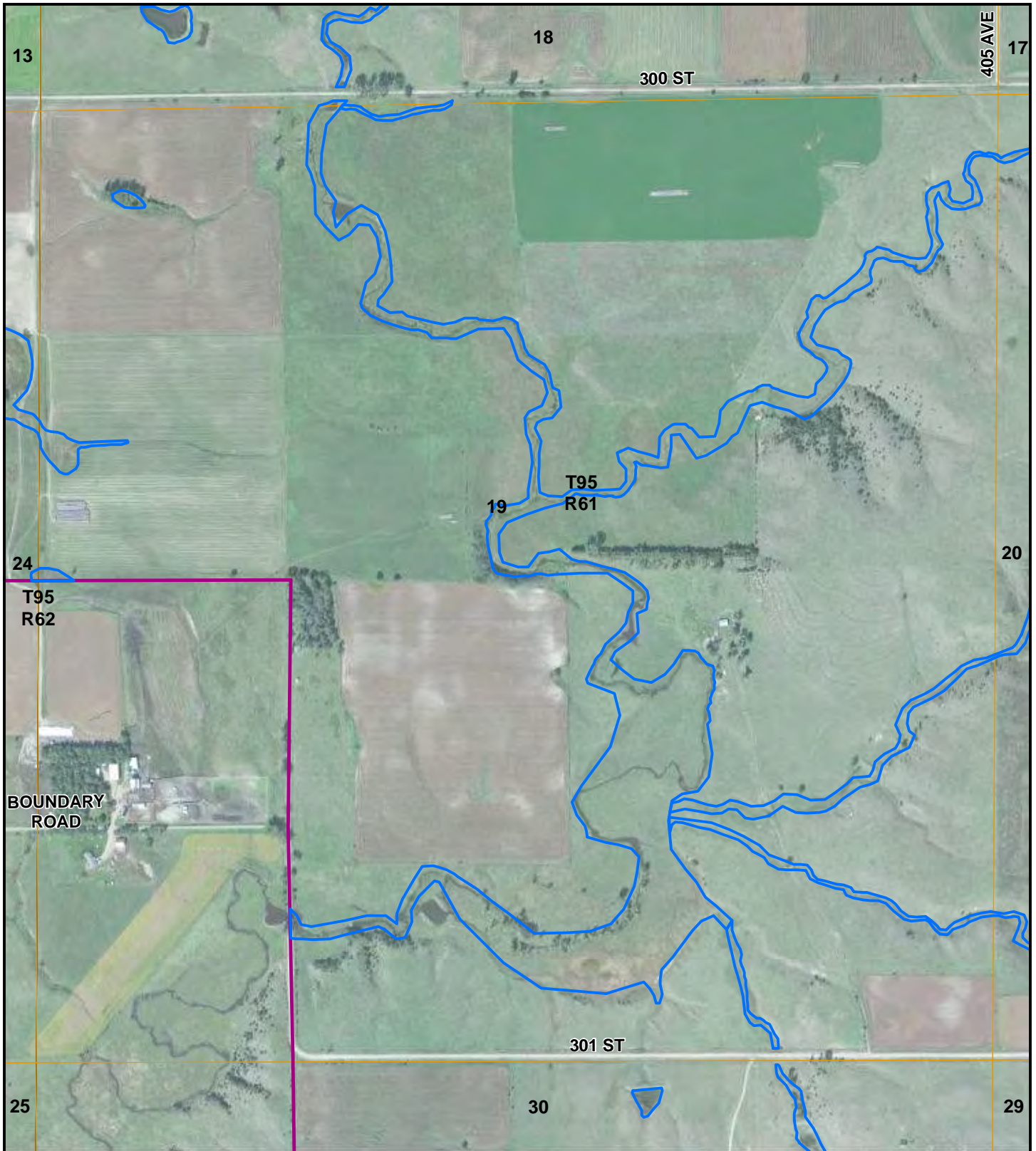


- Project Area
- Wetland Determination
- PLSS Sections
- PLSS Townships

**Desktop Wetland Determination and Field Verification  
Prevailing Winds Project**

**Charles Mix and Bon Homme Counties  
South Dakota**





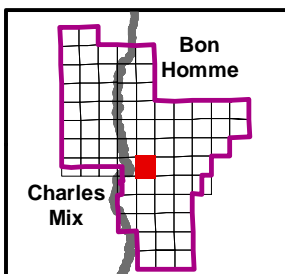
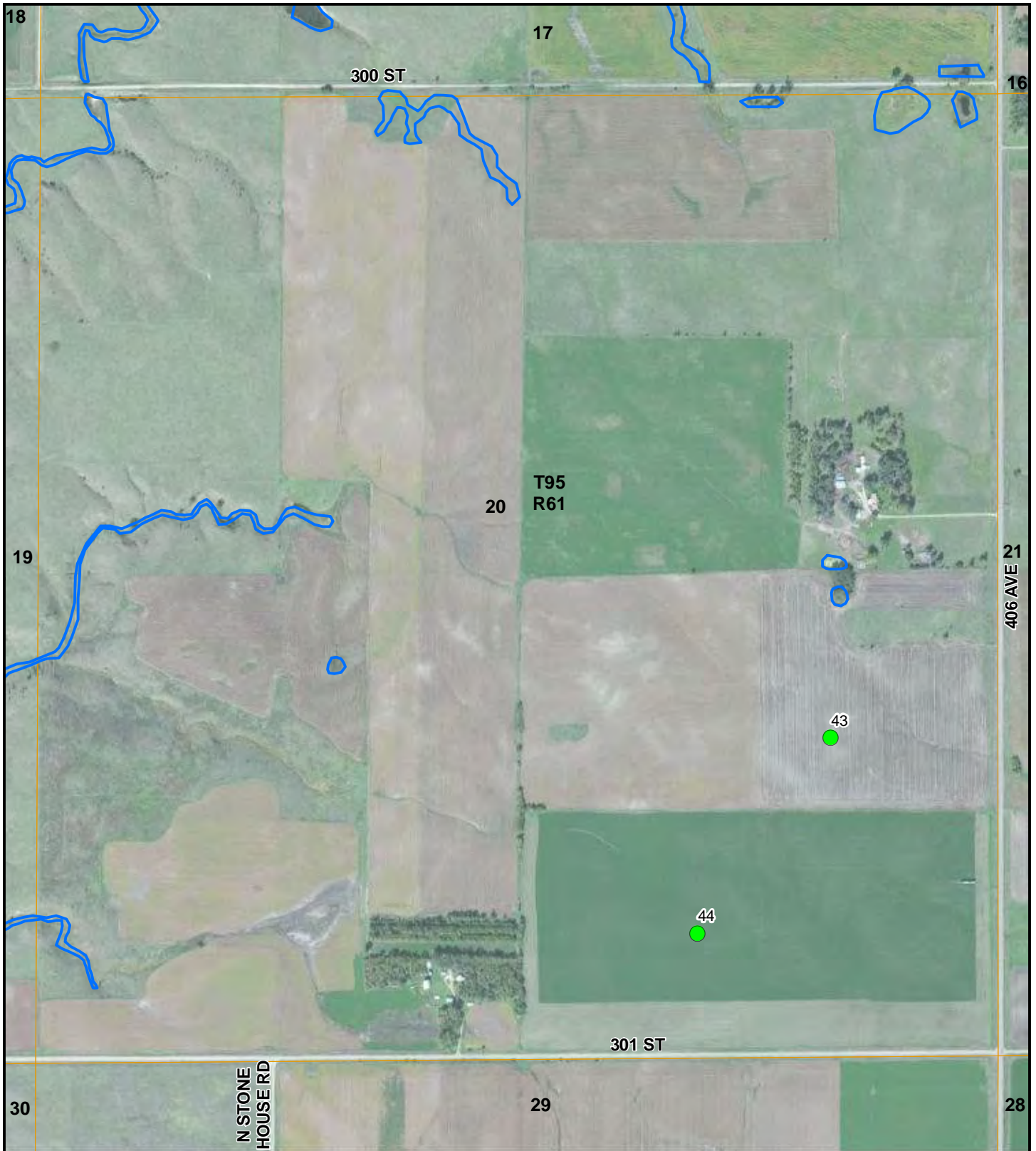
- Project Area
- Wetland Determination
- PLSS Sections
- PLSS Townships

**Desktop Wetland Determination and Field Verification  
Prevailing Winds Project**

**Charles Mix and Bon Homme Counties  
South Dakota**





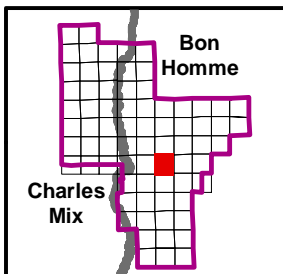


- Project Area
- Proposed Turbine
- Wetland Determination
- PLSS Sections
- PLSS Townships

**Desktop Wetland Determination and Field Verification  
Prevailing Winds Project**

**Charles Mix and Bon Homme Counties  
South Dakota**





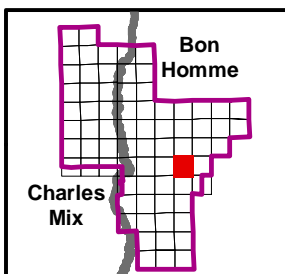
- Project Area
- Wetland Determination
- PLSS Sections
- PLSS Townships

**Desktop Wetland Determination and Field Verification  
Prevailing Winds Project**

**Charles Mix and Bon Homme Counties  
South Dakota**





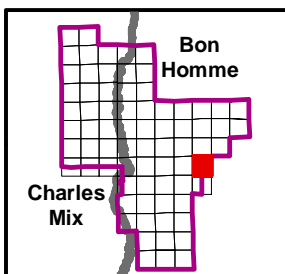
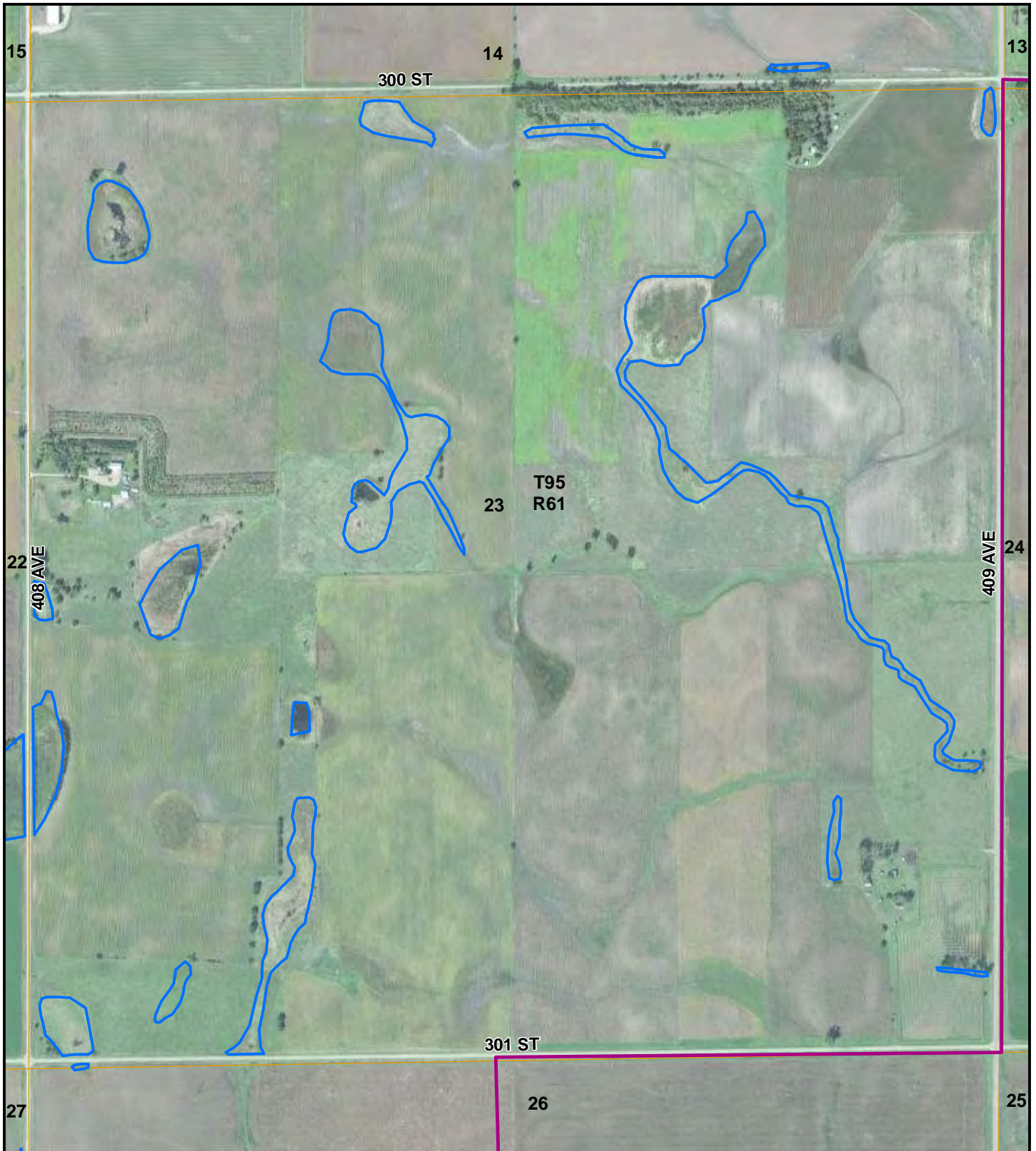


- Project Area
- Proposed Turbine
- Wetland Determination
- PLSS Sections
- PLSS Townships

**Desktop Wetland Determination and Field Verification  
Prevailing Winds Project**

**Charles Mix and Bon Homme Counties  
South Dakota**





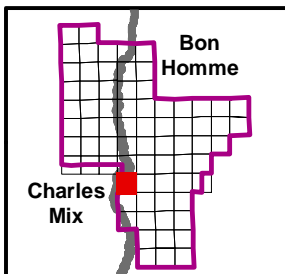
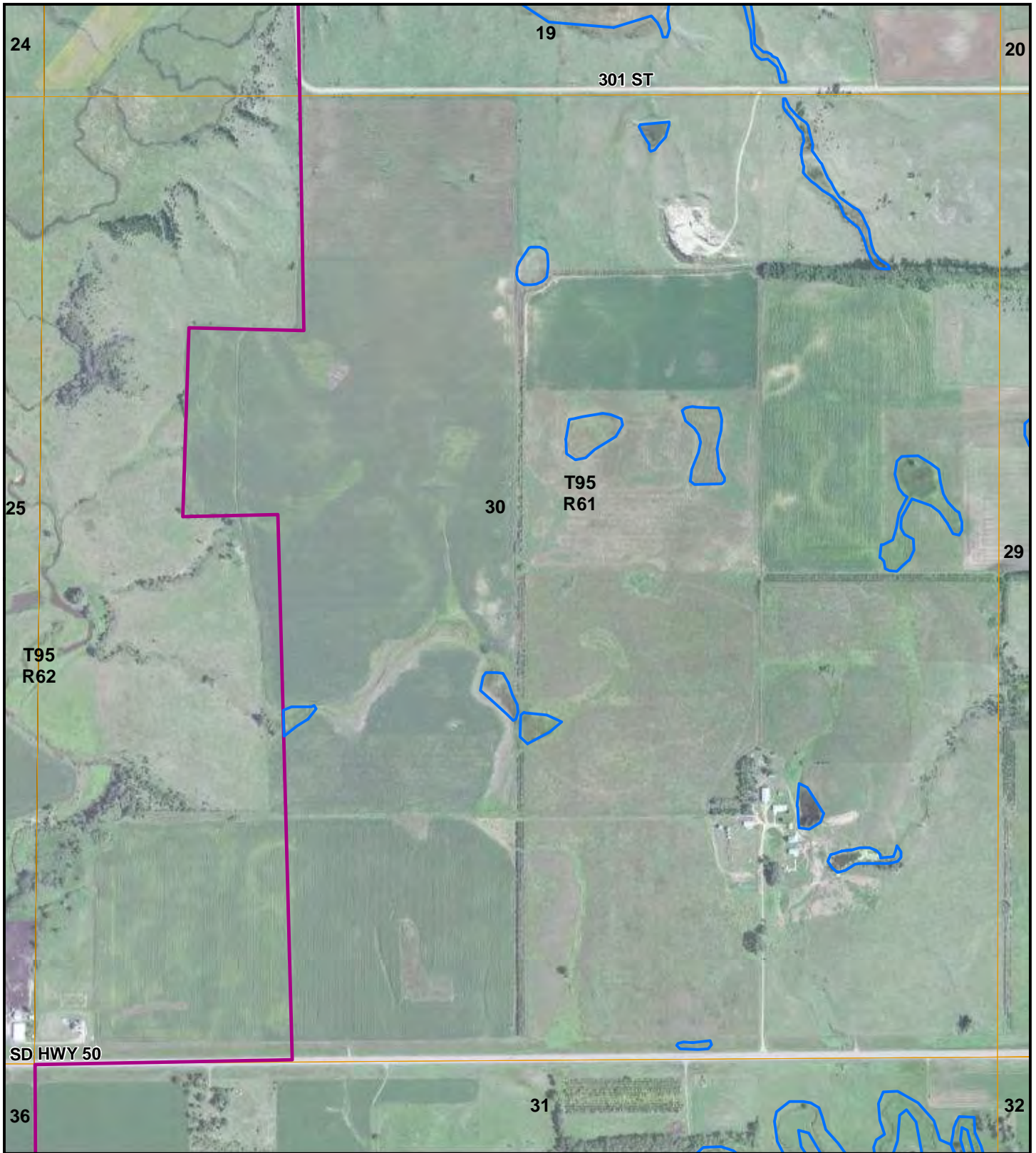
- Project Area
- Wetland Determination
- PLSS Sections
- PLSS Townships

**Desktop Wetland Determination and Field Verification  
Prevailing Winds Project**

**Charles Mix and Bon Homme Counties  
South Dakota**





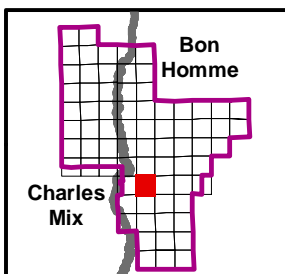
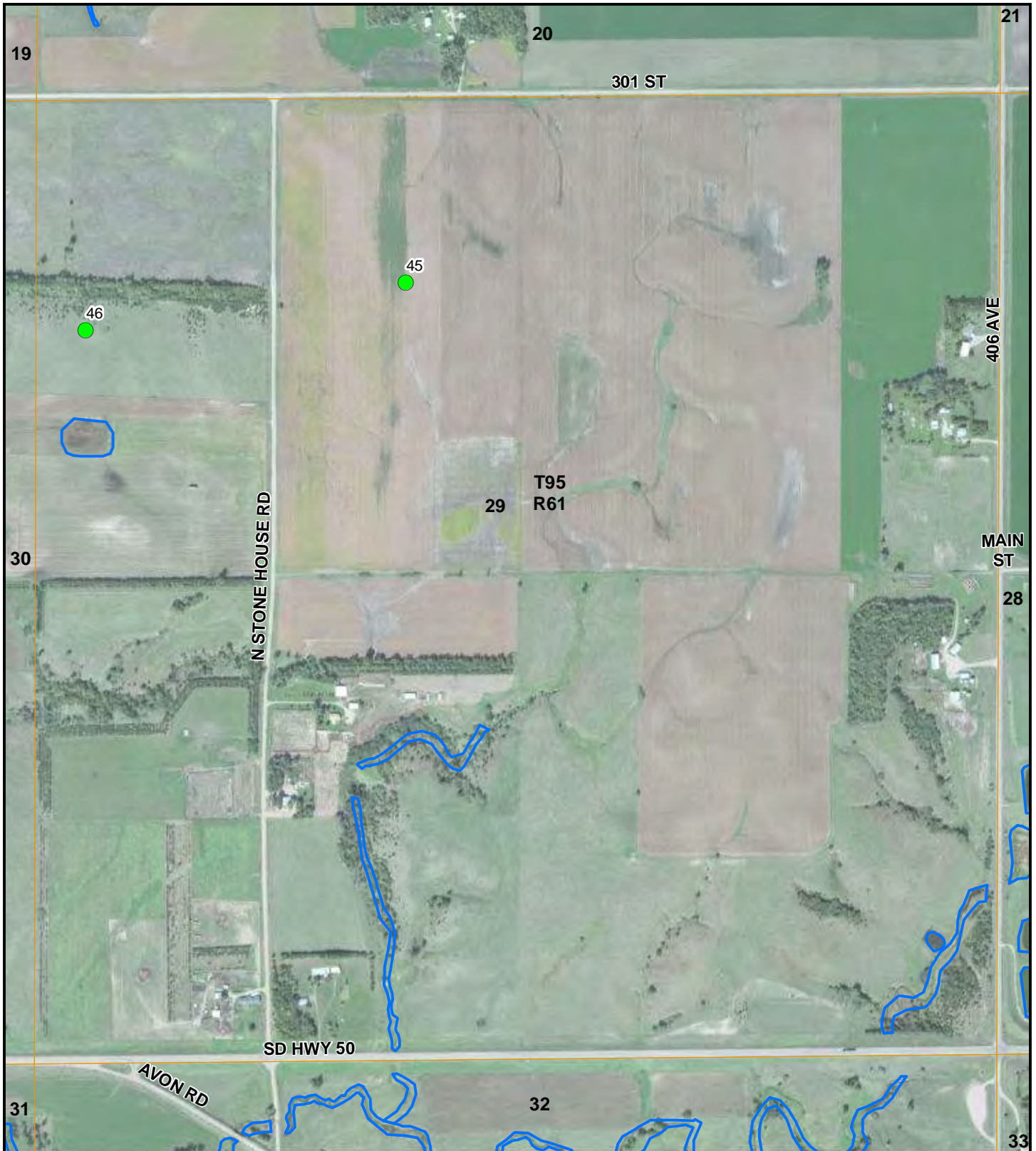


- Project Area
- Wetland Determination
- PLSS Sections
- PLSS Townships

**Desktop Wetland Determination and Field Verification  
Prevailing Winds Project**

**Charles Mix and Bon Homme Counties  
South Dakota**





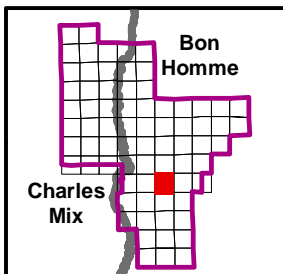
- Project Area
- Proposed Turbine
- Wetland Determination
- PLSS Sections
- PLSS Townships

**Desktop Wetland Determination and Field Verification  
Prevailing Winds Project**

**Charles Mix and Bon Homme Counties  
South Dakota**





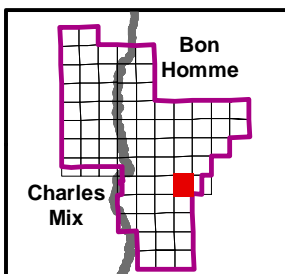
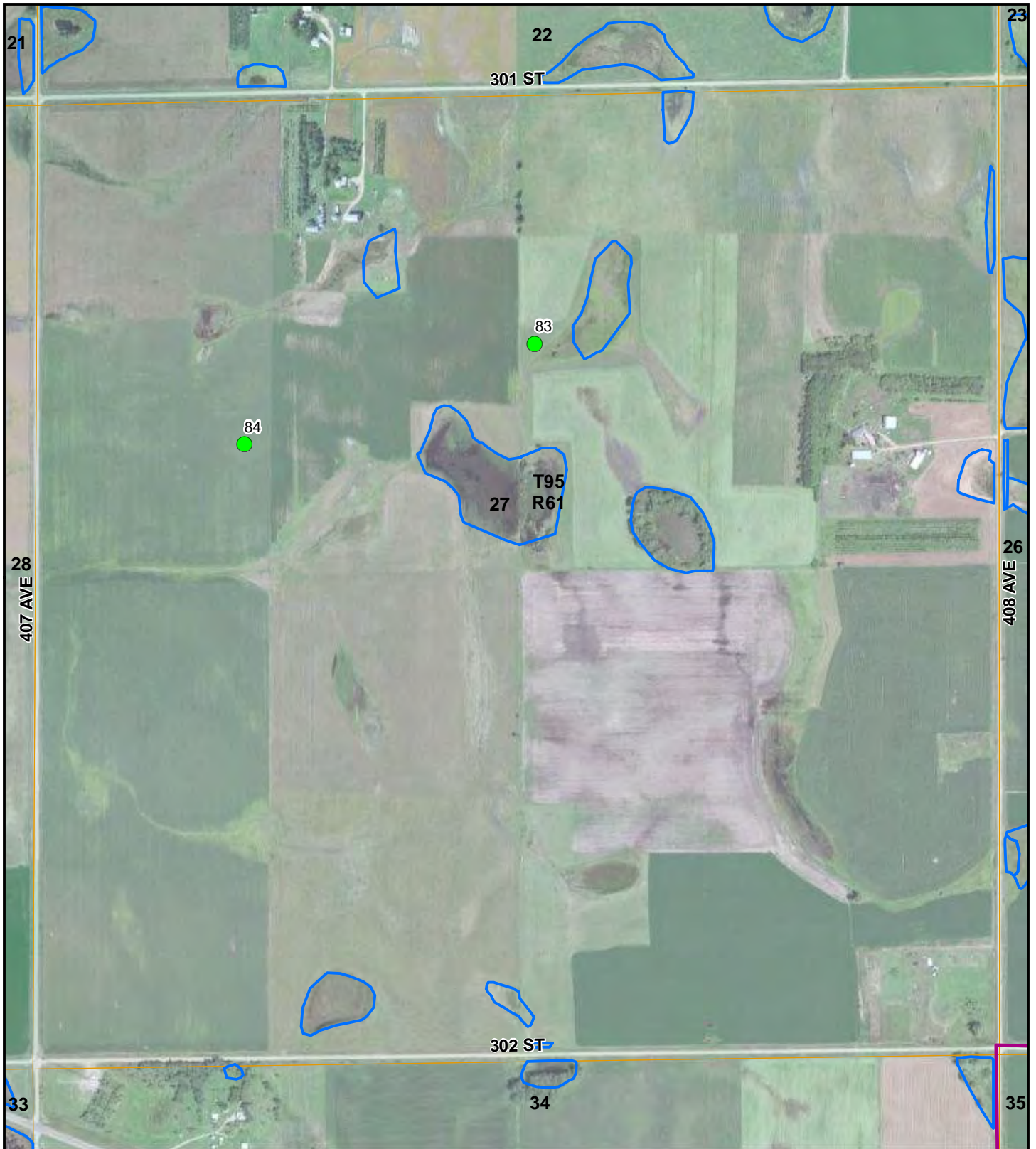


- Project Area
- Wetland Determination
- PLSS Sections
- PLSS Townships

**Desktop Wetland Determination and Field Verification  
Prevailing Winds Project**

**Charles Mix and Bon Homme Counties  
South Dakota**





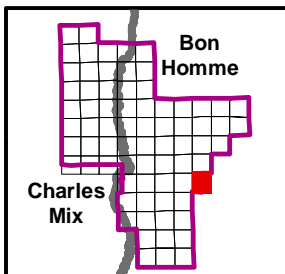
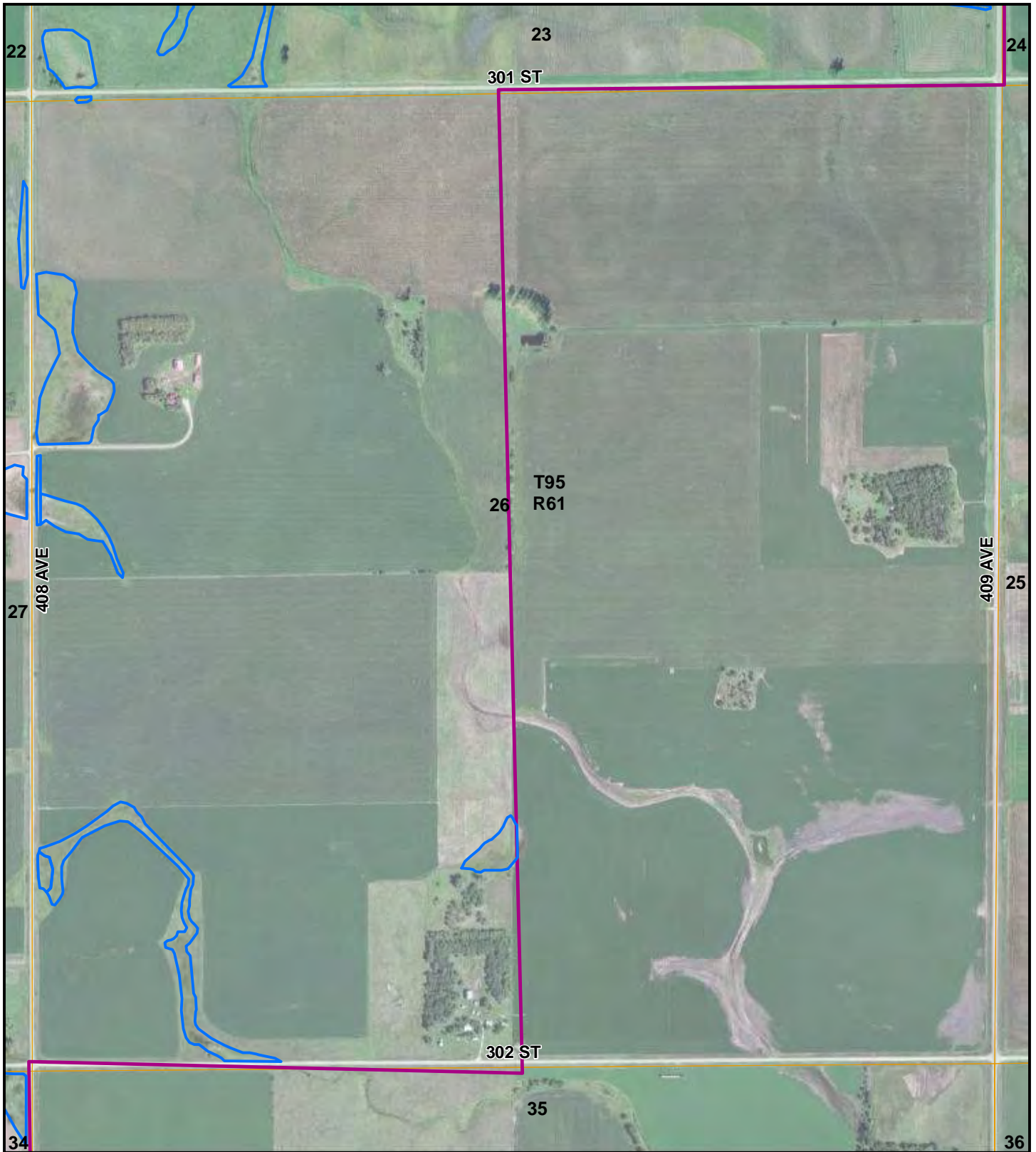
- Project Area
- Proposed Turbine
- Wetland Determination
- PLSS Sections
- PLSS Townships

**Desktop Wetland Determination and Field Verification  
Prevailing Winds Project**

**Charles Mix and Bon Homme Counties  
South Dakota**





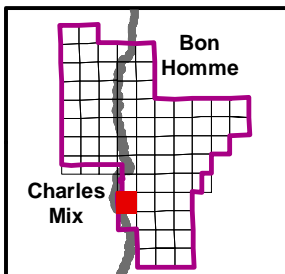
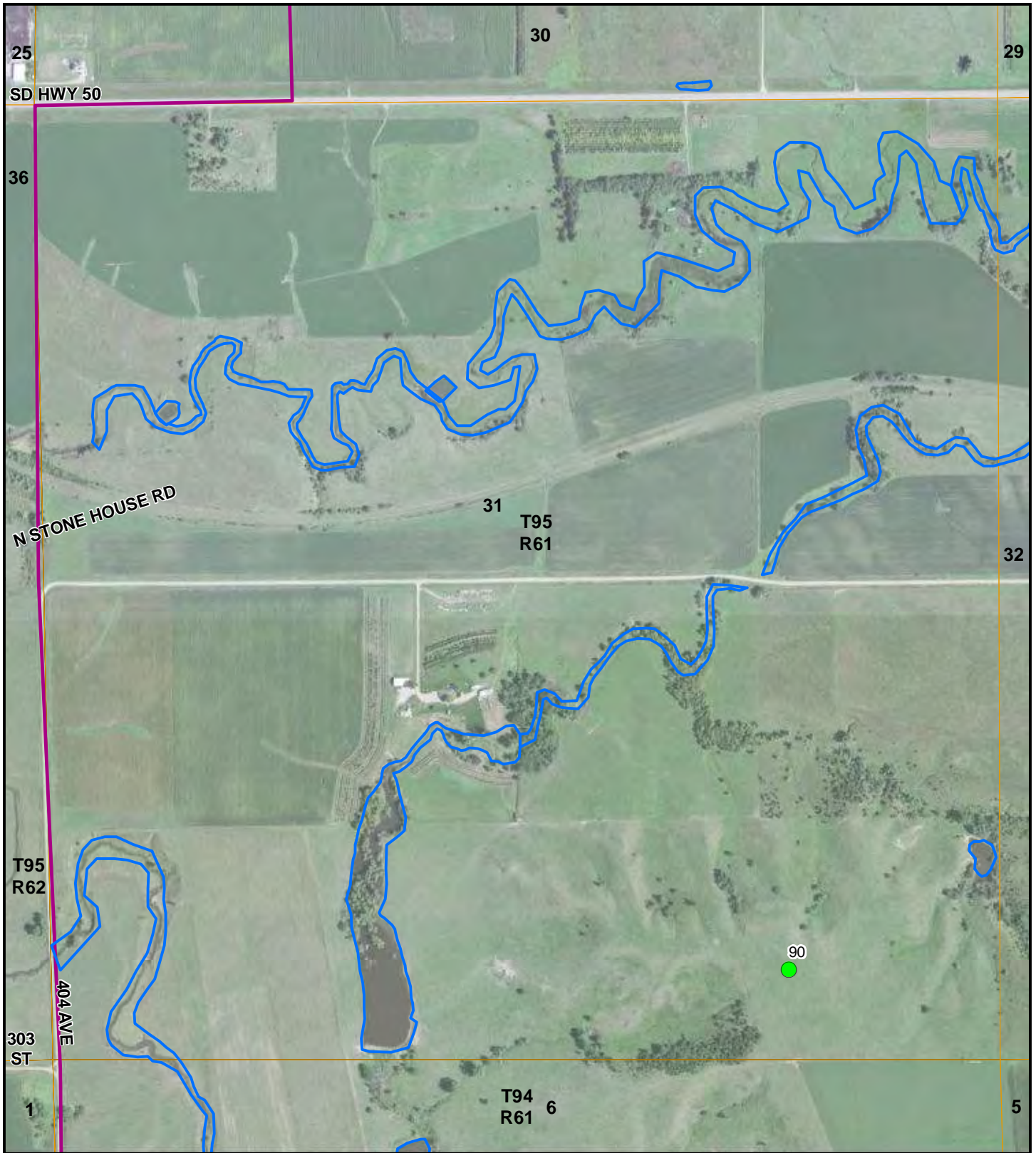


- Project Area
- Wetland Determination
- PLSS Sections
- PLSS Townships

**Desktop Wetland Determination and Field Verification  
Prevailing Winds Project**

**Charles Mix and Bon Homme Counties  
South Dakota**





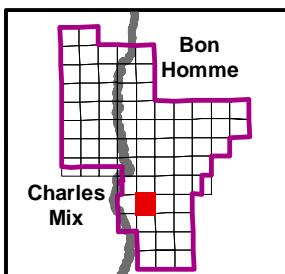
- Project Area
- Proposed Turbine
- Wetland Determination
- PLSS Sections
- PLSS Townships

**Desktop Wetland Determination and Field Verification  
Prevailing Winds Project**

**Charles Mix and Bon Homme Counties  
South Dakota**







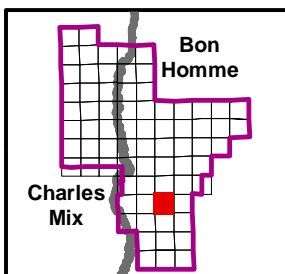
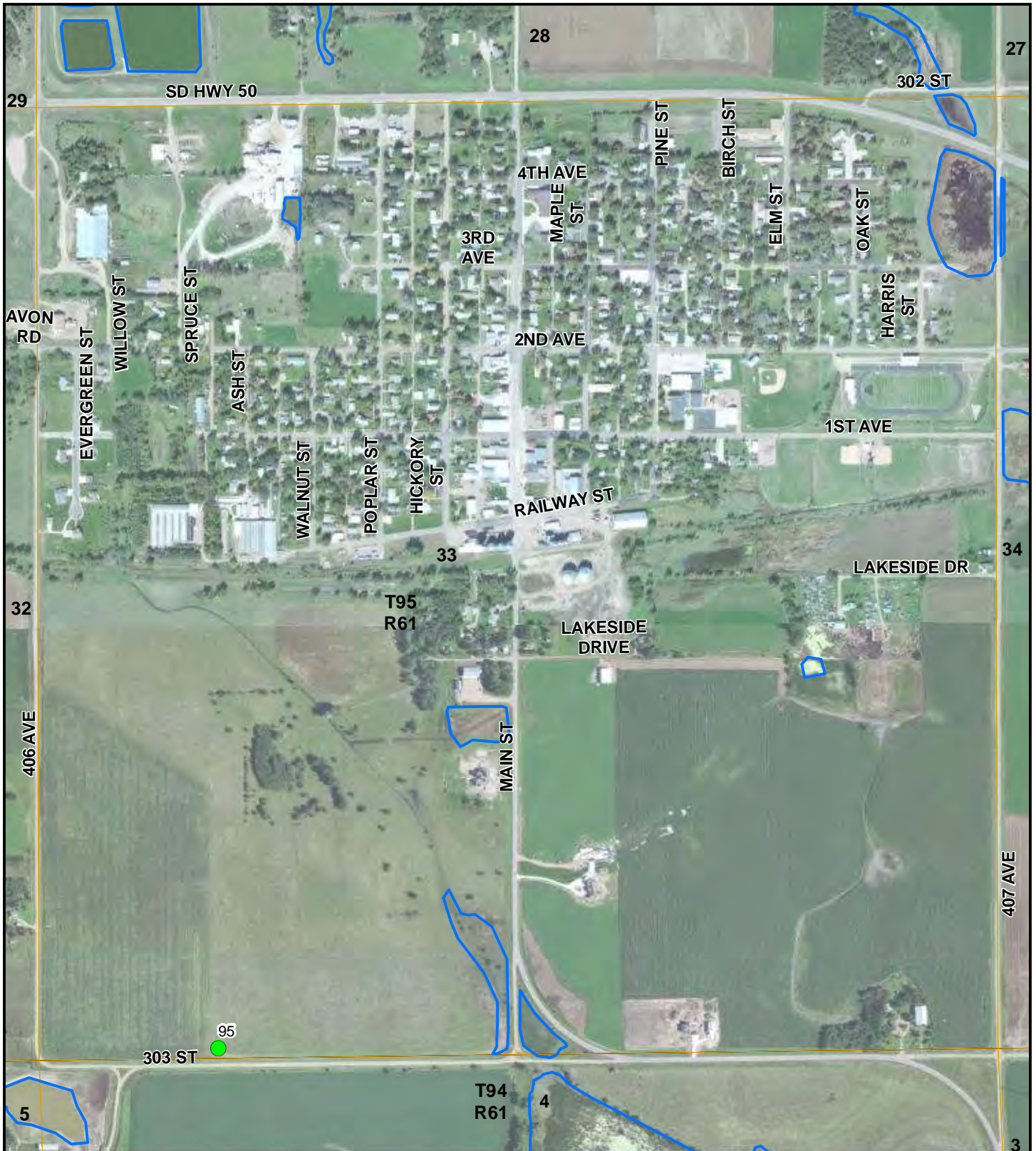
- Project Area
- Proposed Turbine
- Wetland Determination
- PLSS Sections
- PLSS Townships

**Desktop Wetland Determination and Field Verification  
Prevailing Winds Project**

**Charles Mix and Bon Homme Counties  
South Dakota**







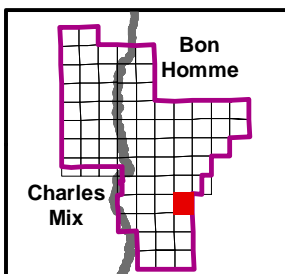
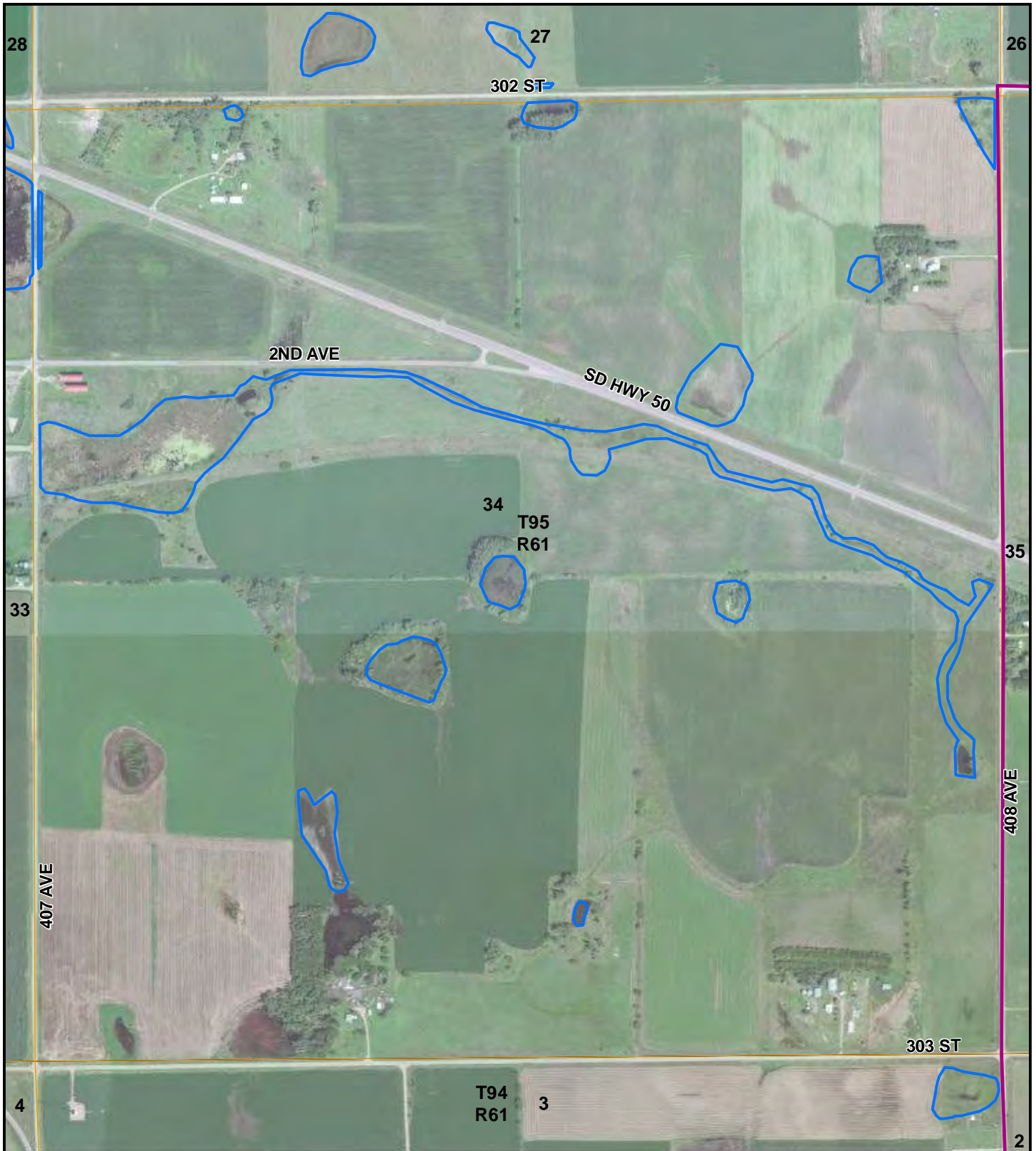
- Project Area
- Proposed Turbine
- Wetland Determination
- PLSS Sections
- PLSS Townships

**Desktop Wetland Determination and Field Verification  
Prevailing Winds Project**

**Charles Mix and Bon Homme Counties  
South Dakota**





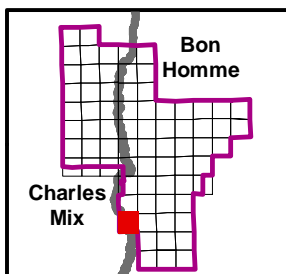


- Project Area
- Wetland Determination
- PLSS Sections
- PLSS Townships

**Desktop Wetland Determination and Field Verification  
Prevailing Winds Project**

**Charles Mix and Bon Homme Counties  
South Dakota**





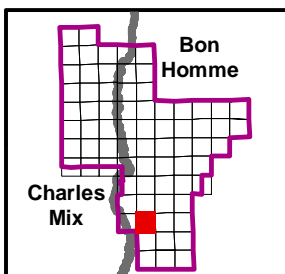
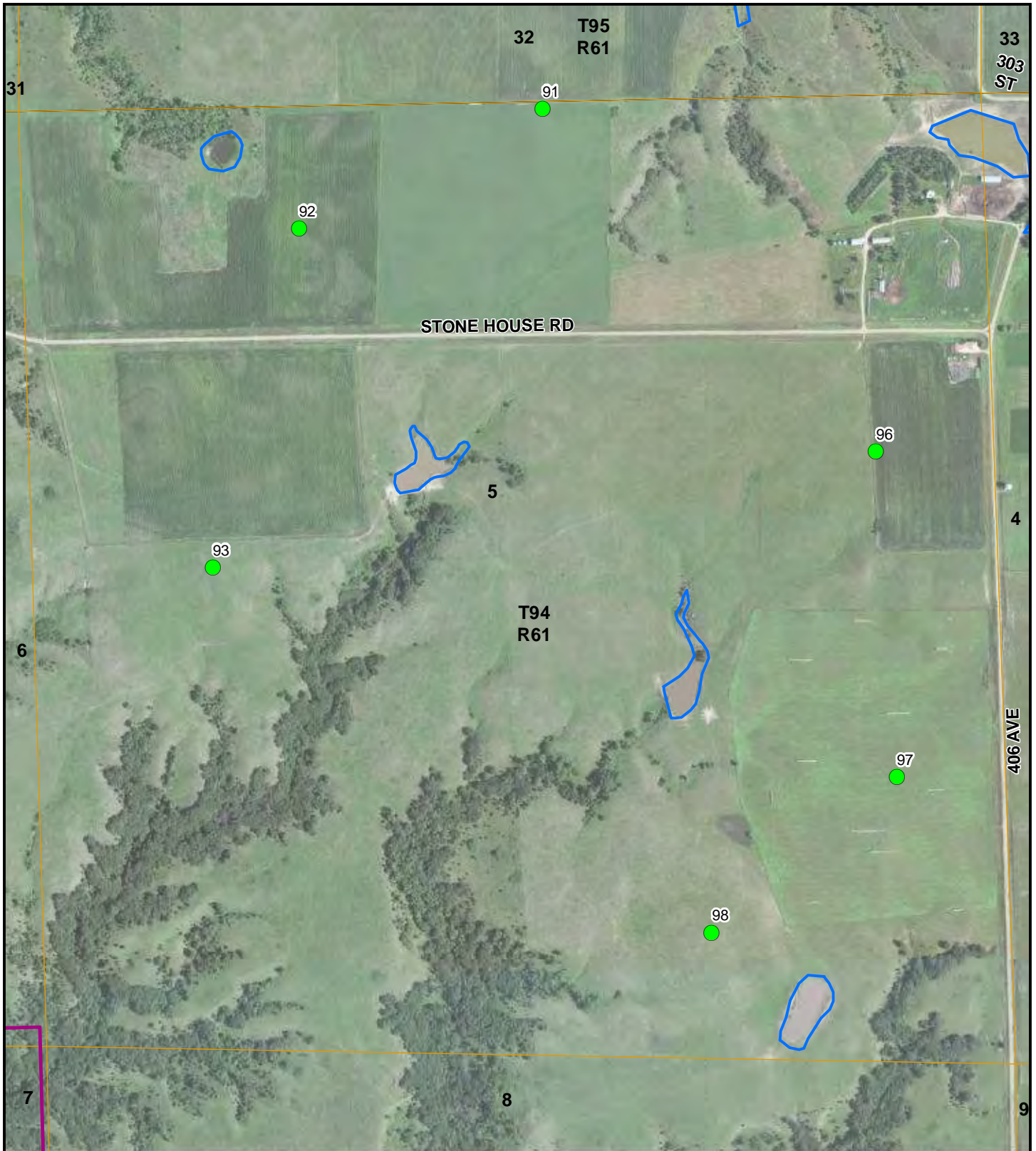
- Project Area
- Proposed Turbine
- Wetland Determination
- PLSS Sections
- PLSS Townships

**Desktop Wetland Determination and Field Verification  
Prevailing Winds Project**

**Charles Mix and Bon Homme Counties  
South Dakota**





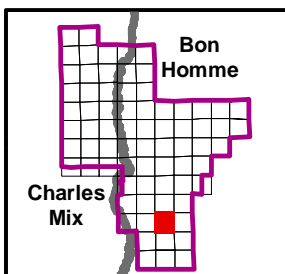


- Project Area
- Proposed Turbine
- Wetland Determination
- PLSS Sections
- PLSS Townships

**Desktop Wetland Determination and Field Verification  
Prevailing Winds Project**

**Charles Mix and Bon Homme Counties  
South Dakota**





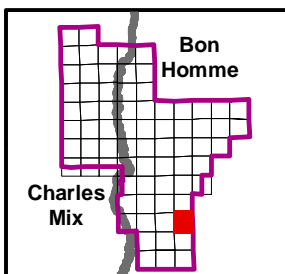
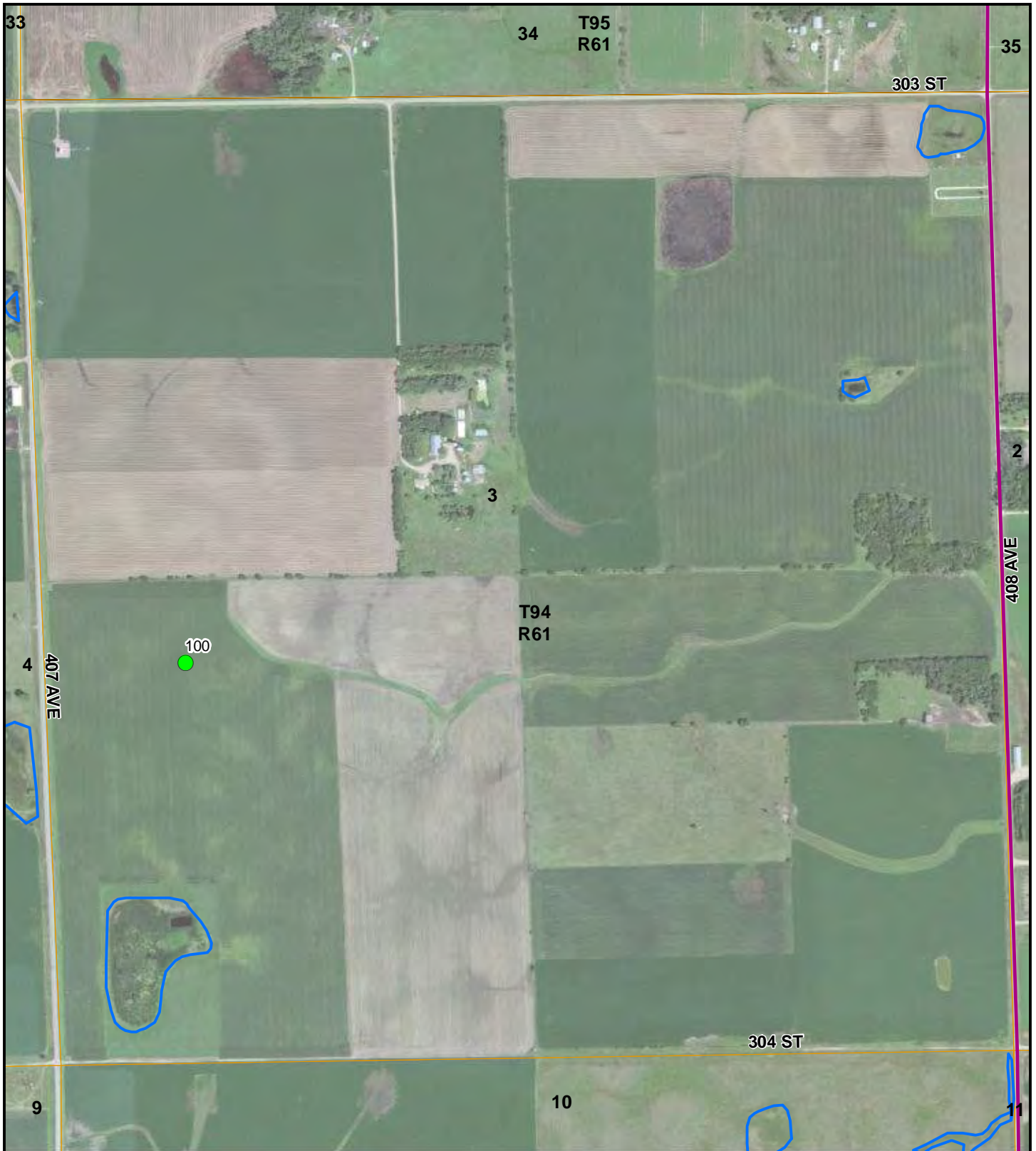
- Project Area
- Proposed Turbine
- Wetland Determination
- PLSS Sections
- PLSS Townships

**Desktop Wetland Determination and Field Verification  
Prevailing Winds Project**

**Charles Mix and Bon Homme Counties  
South Dakota**





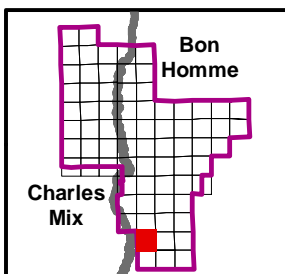
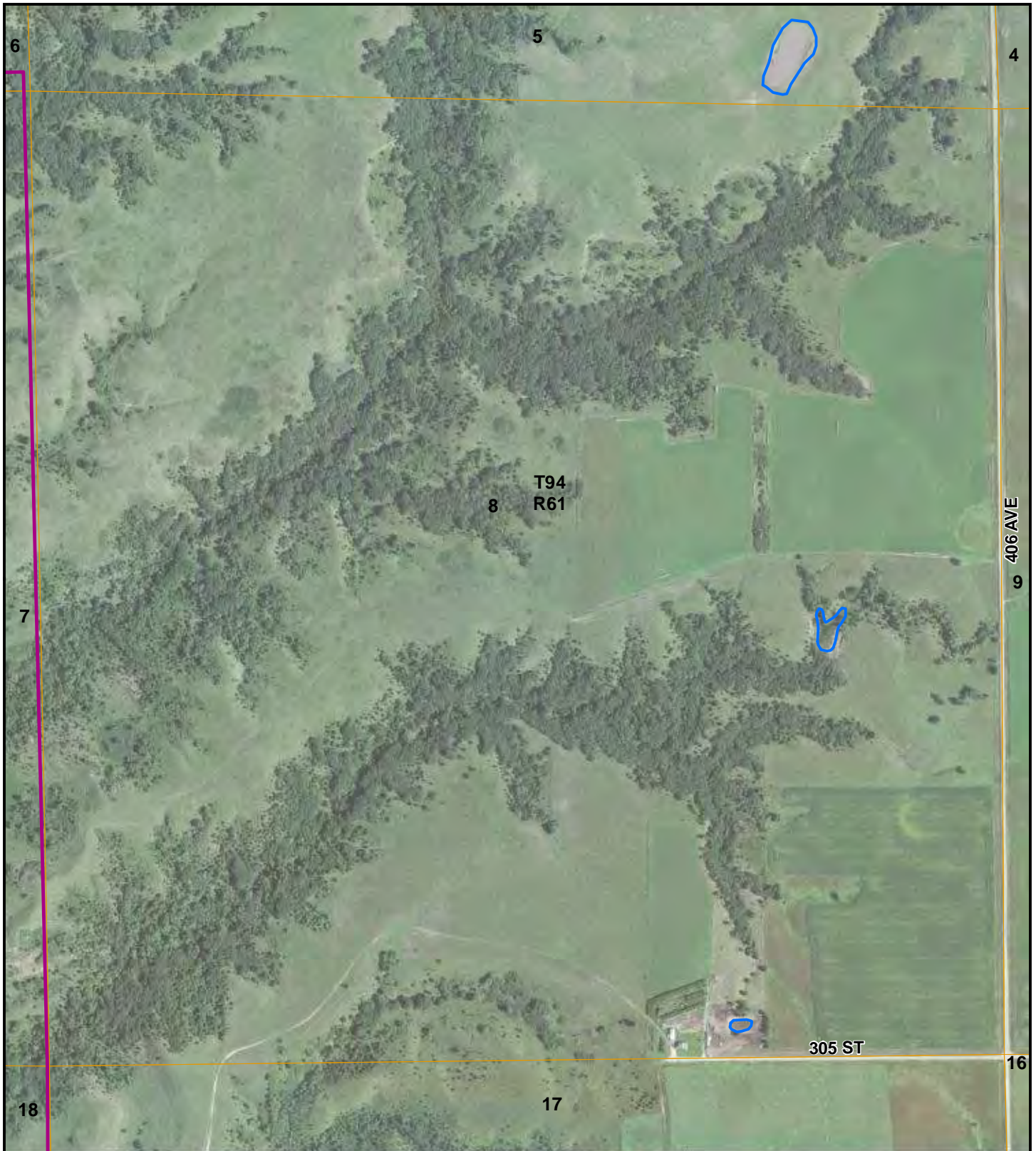


- Project Area
- Proposed Turbine
- Wetland Determination
- PLSS Sections
- PLSS Townships

**Desktop Wetland Determination and Field Verification  
Prevailing Winds Project**

**Charles Mix and Bon Homme Counties  
South Dakota**





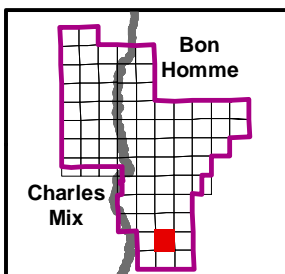
- Project Area
- Wetland Determination
- PLSS Sections
- PLSS Townships

**Desktop Wetland Determination and Field Verification  
Prevailing Winds Project**

**Charles Mix and Bon Homme Counties  
South Dakota**





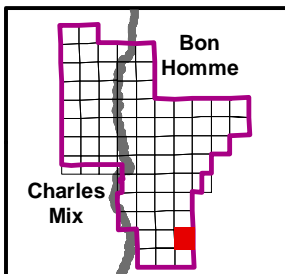
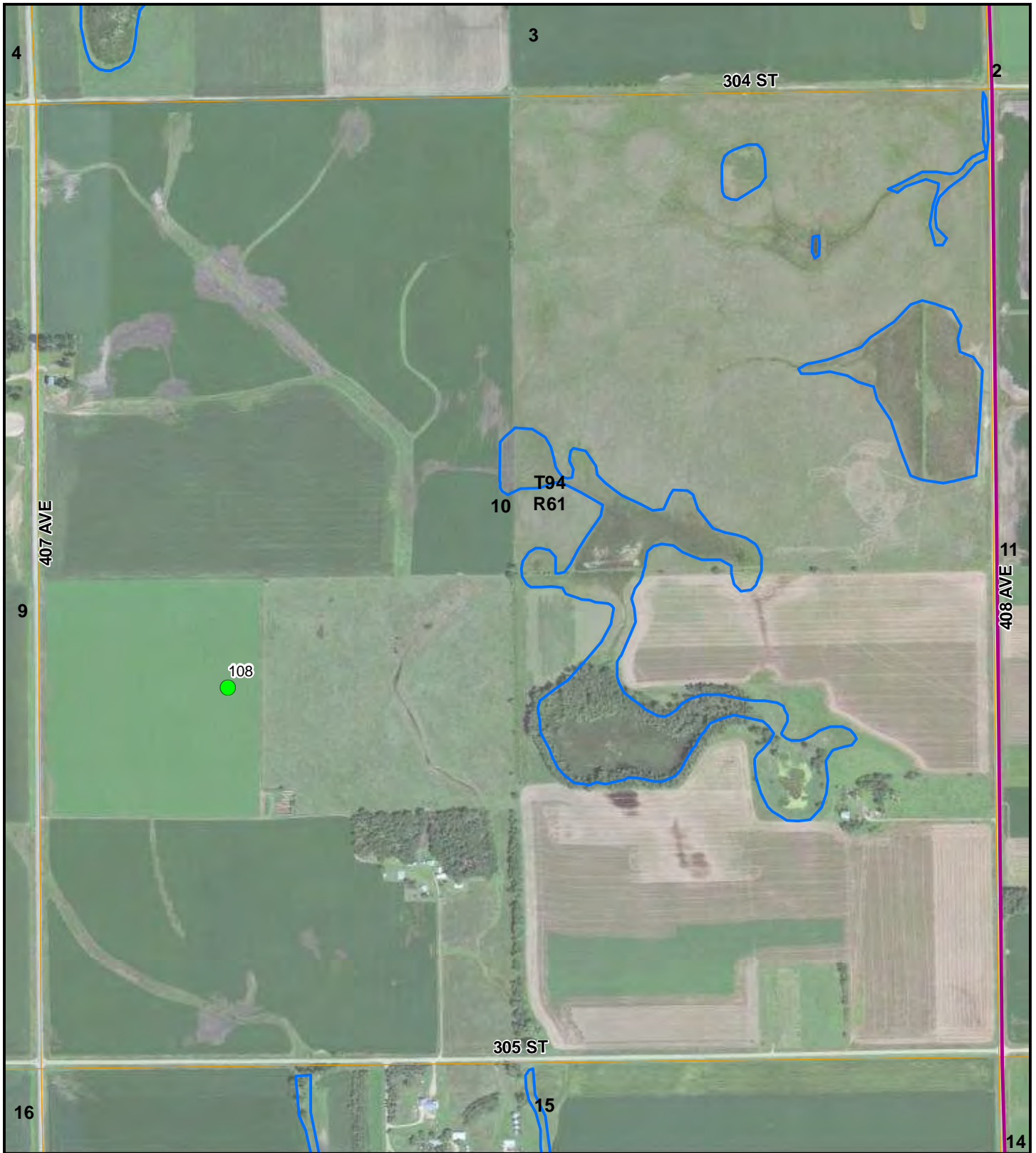


- Project Area
- Proposed Turbine
- Wetland Determination
- PLSS Sections
- PLSS Townships

**Desktop Wetland Determination and Field Verification  
Prevailing Winds Project**

**Charles Mix and Bon Homme Counties  
South Dakota**





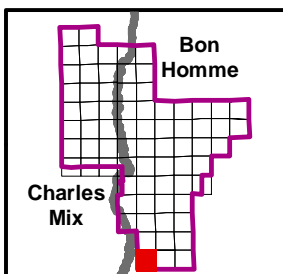
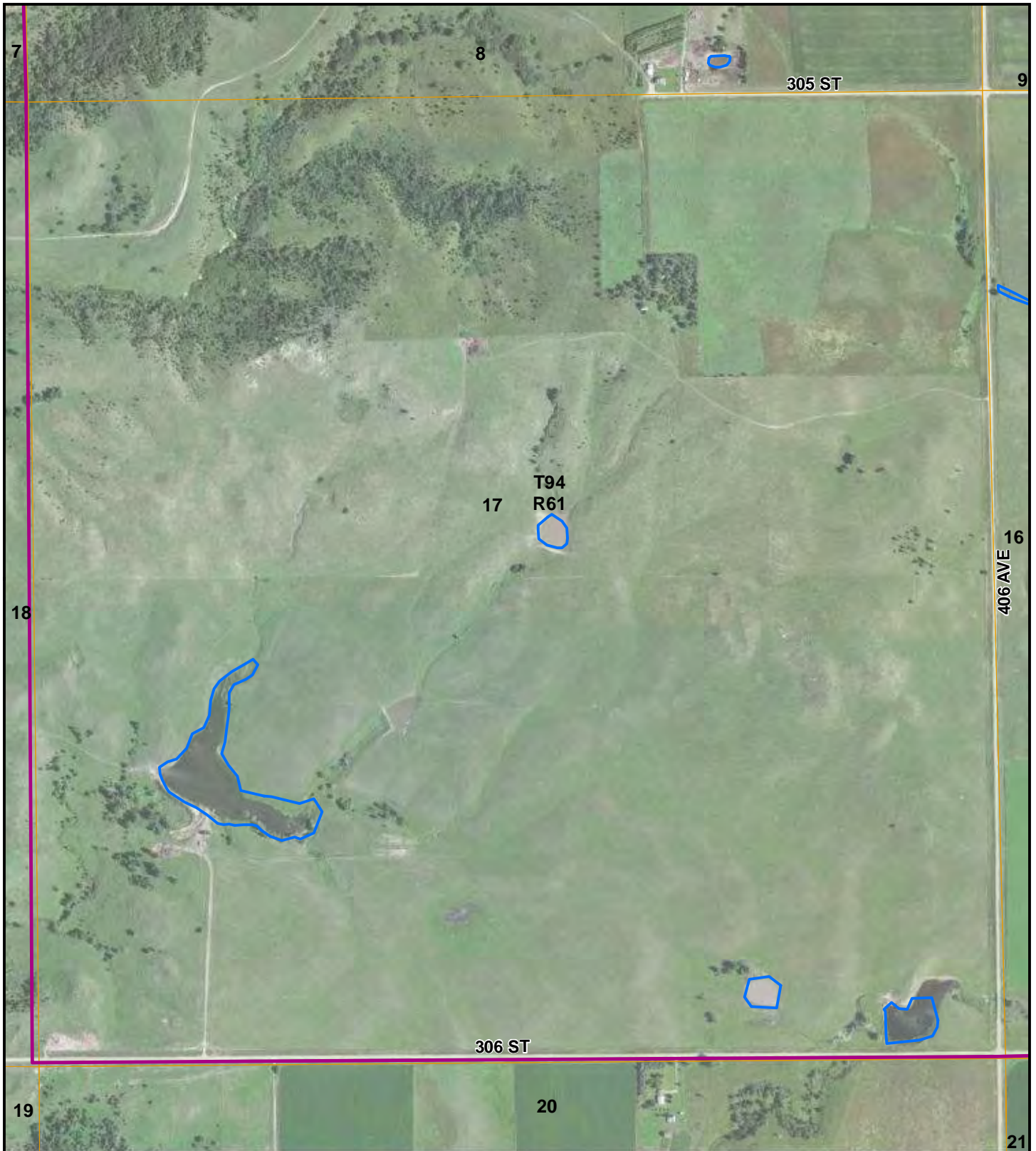
- Project Area
- Proposed Turbine
- Wetland Determination
- PLSS Sections
- PLSS Townships

**Desktop Wetland Determination and Field Verification  
Prevailing Winds Project**

**Charles Mix and Bon Homme Counties  
South Dakota**





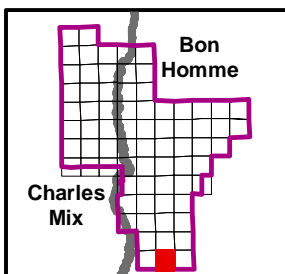


- Project Area
- Wetland Determination
- PLSS Sections
- PLSS Townships

**Desktop Wetland Determination and Field Verification  
Prevailing Winds Project**

**Charles Mix and Bon Homme Counties  
South Dakota**





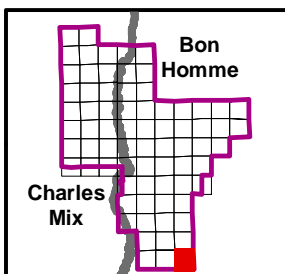
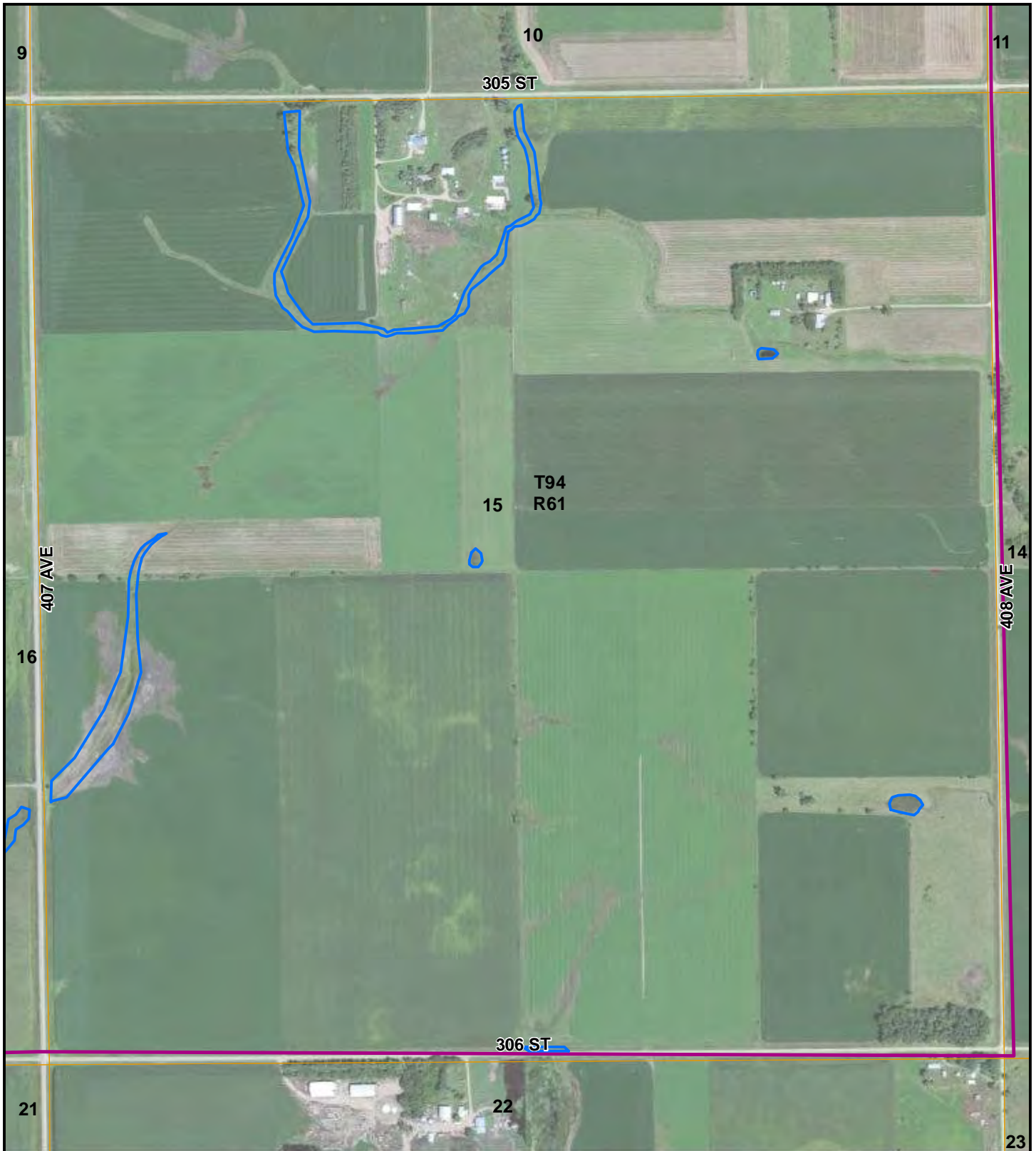
- Project Area
- Proposed Turbine
- Wetland Determination
- PLSS Sections
- PLSS Townships

**Desktop Wetland Determination and Field Verification  
Prevailing Winds Project**

**Charles Mix and Bon Homme Counties  
South Dakota**







- Project Area
- Wetland Determination
- PLSS Sections
- PLSS Townships

**Desktop Wetland Determination and Field Verification  
Prevailing Winds Project**

**Charles Mix and Bon Homme Counties  
South Dakota**

