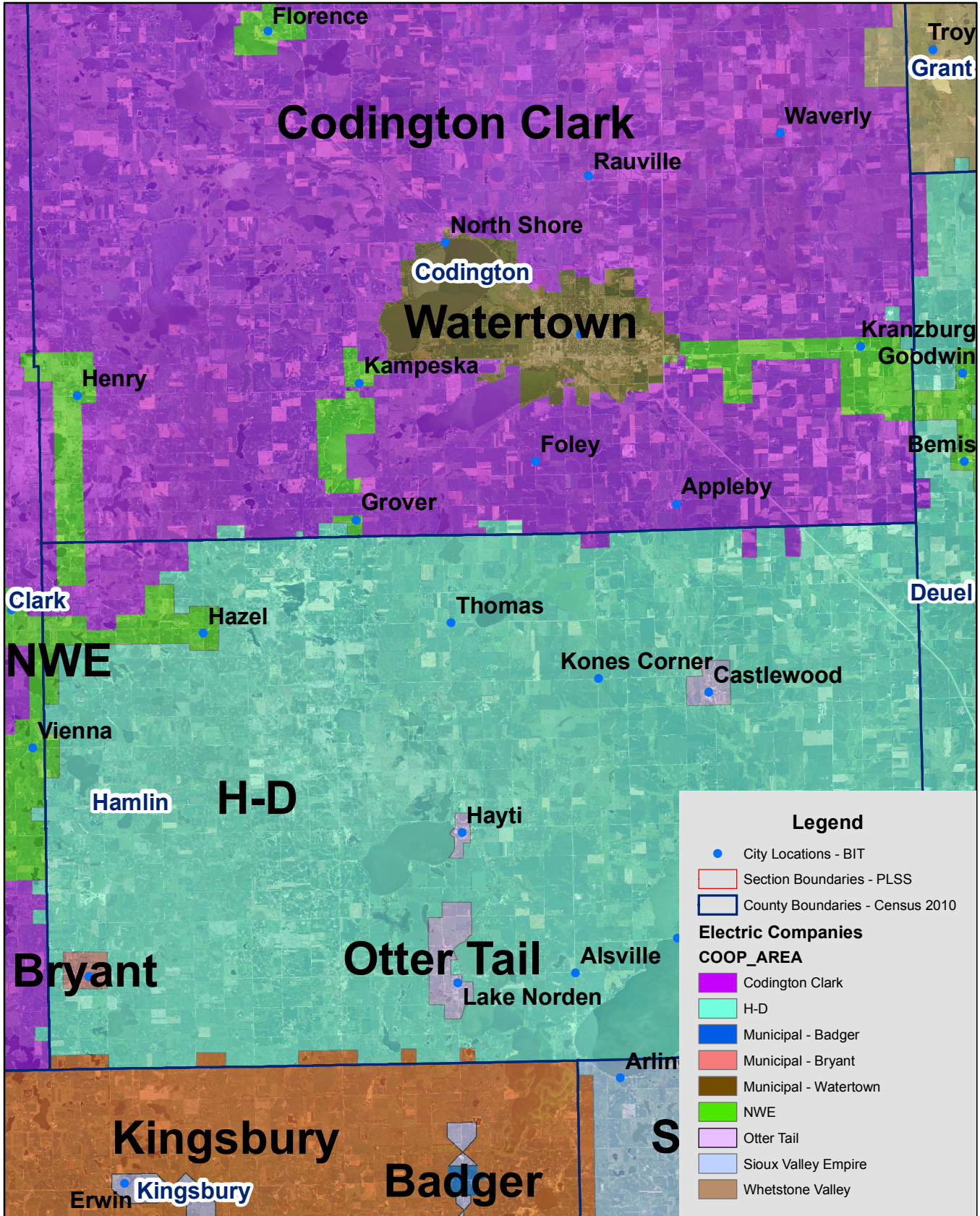


# Exhibit B

Codington-Clark and H-D Electric Service Territory Boundary

Page 1 of 10



**Legend**

- City Locations - BIT
- ▭ Section Boundaries - PLSS
- ▭ County Boundaries - Census 2010

**Electric Companies**

**COOP\_AREA**

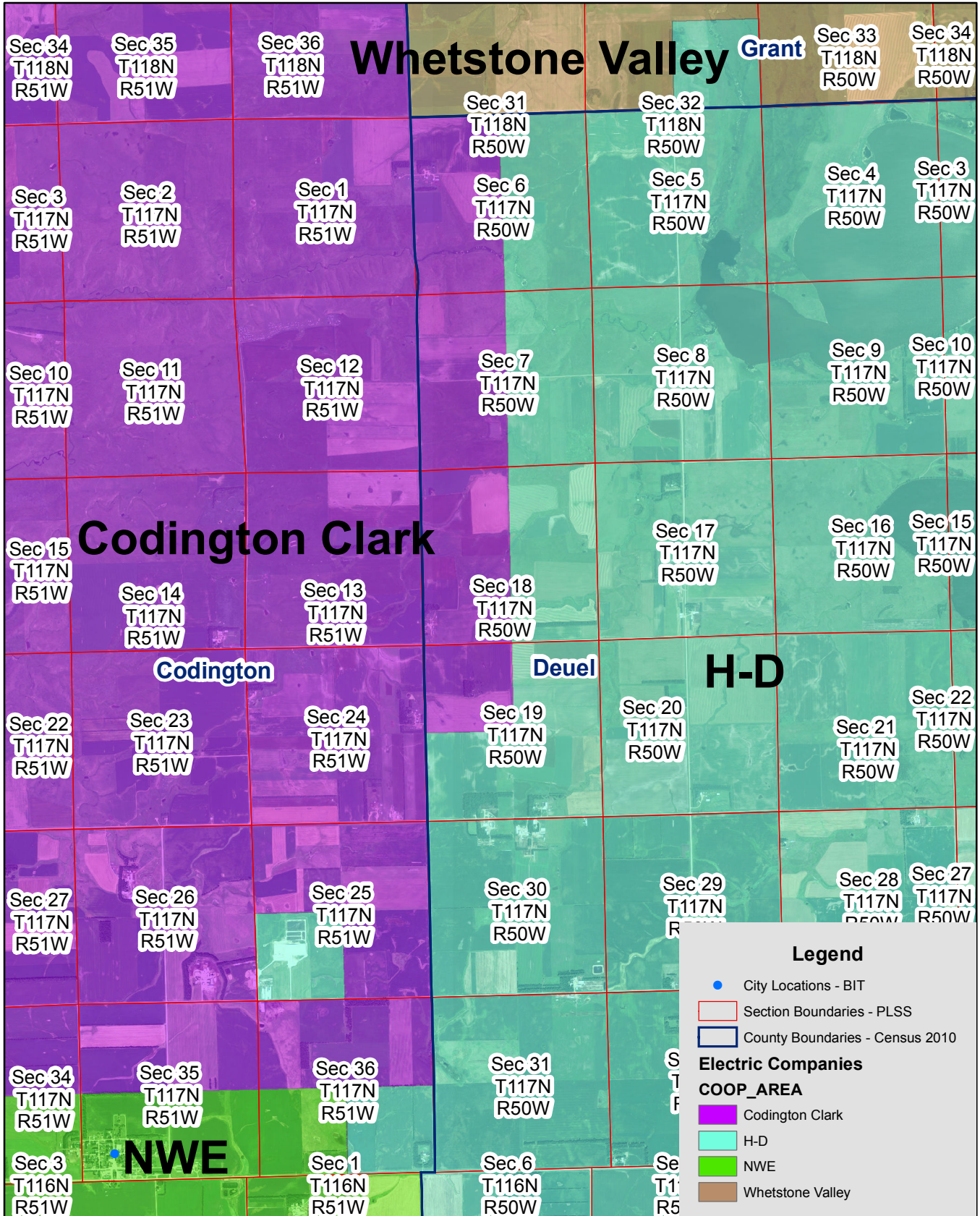
- ▭ Codington Clark
- ▭ H-D
- ▭ Municipal - Badger
- ▭ Municipal - Bryant
- ▭ Municipal - Watertown
- ▭ NWE
- ▭ Otter Tail
- ▭ Sioux Valley Empire
- ▭ Whetstone Valley



# Exhibit B

Codington-Clark and H-D Electric Service Territory Boundary

Page 2 of 10

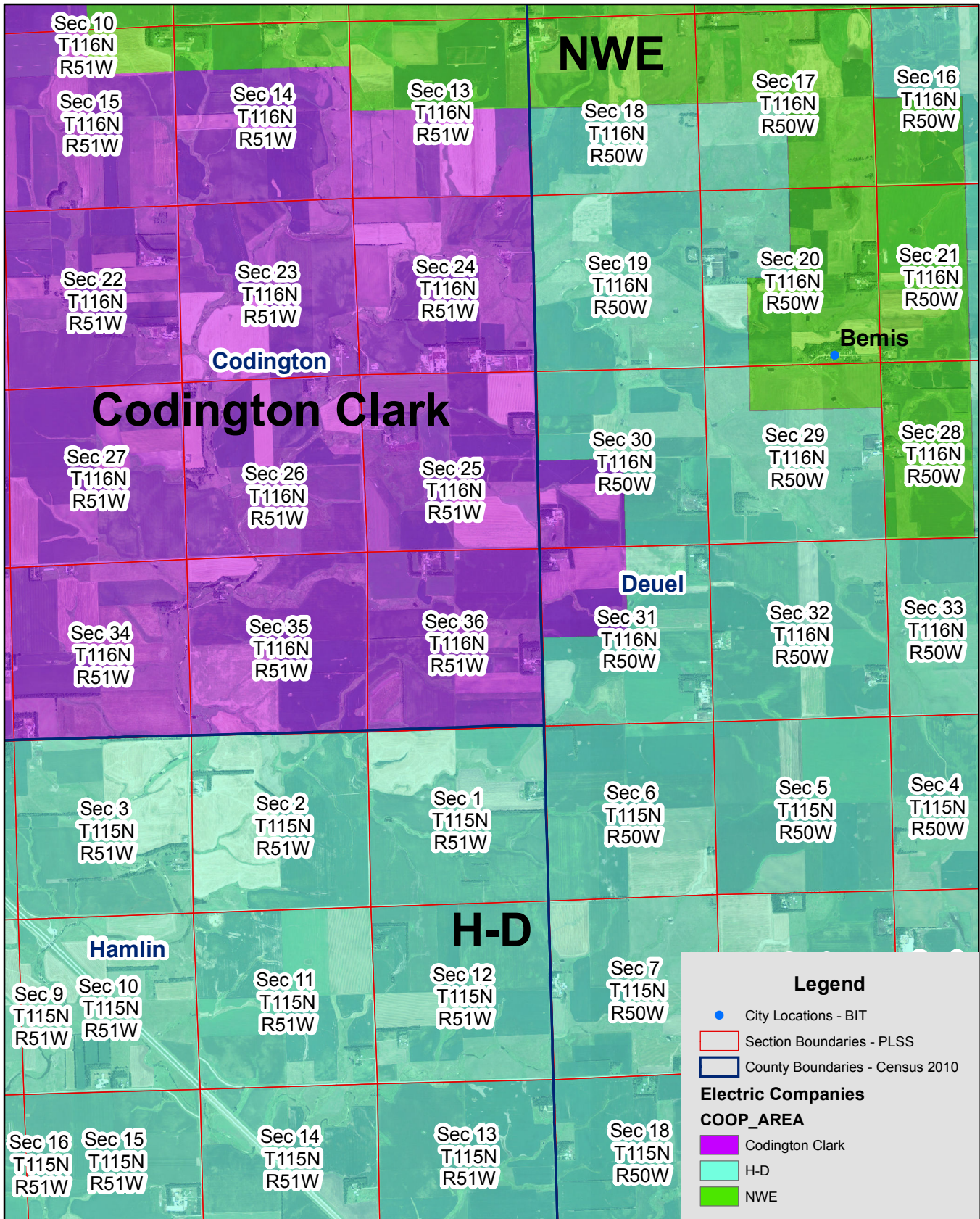




# Exhibit B

Codington-Clark and H-D Electric Service Territory Boundary

Page 3 of 10

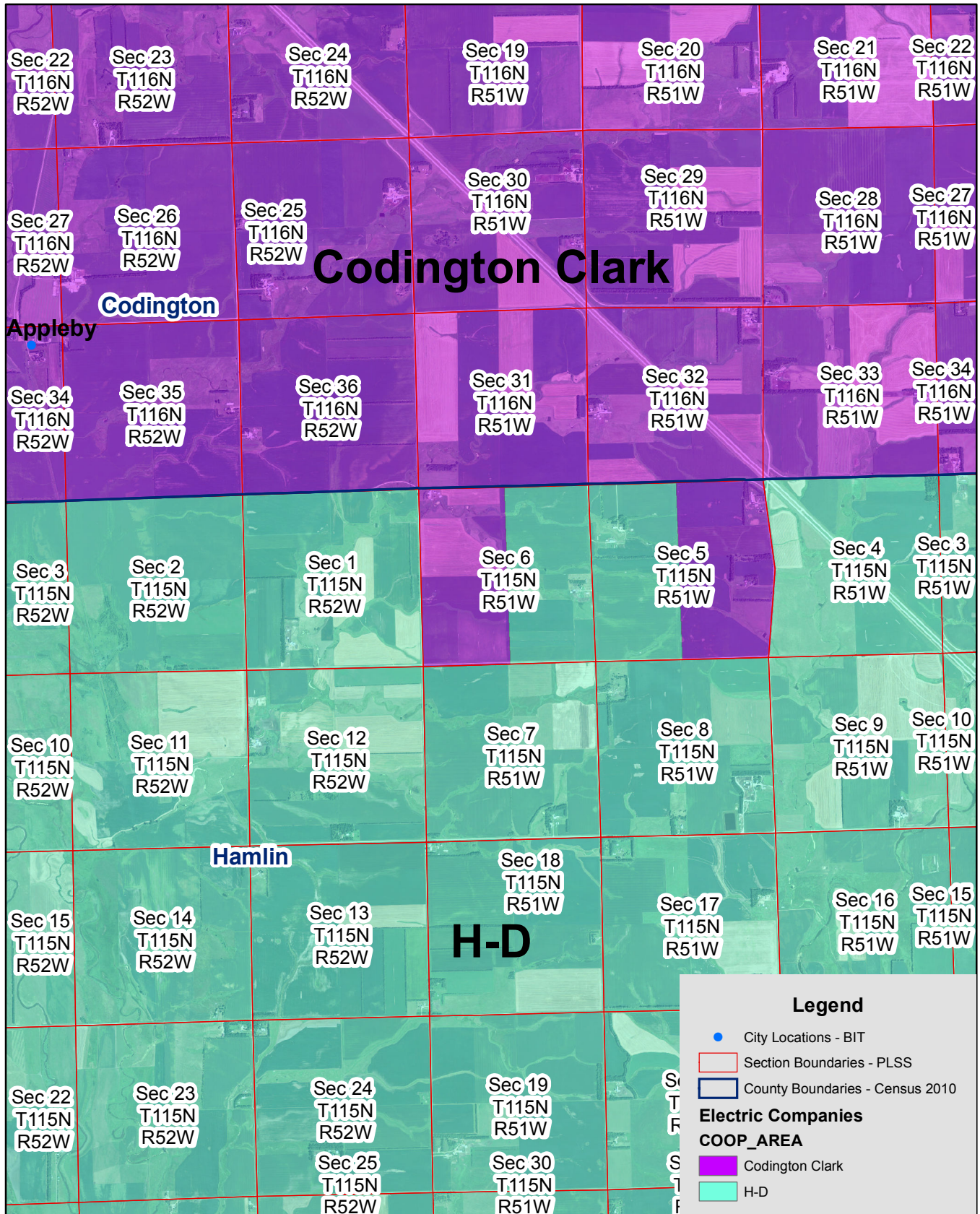




# Exhibit B

Codington-Clark and H-D Electric Service Territory Boundary

Page 4 of 10

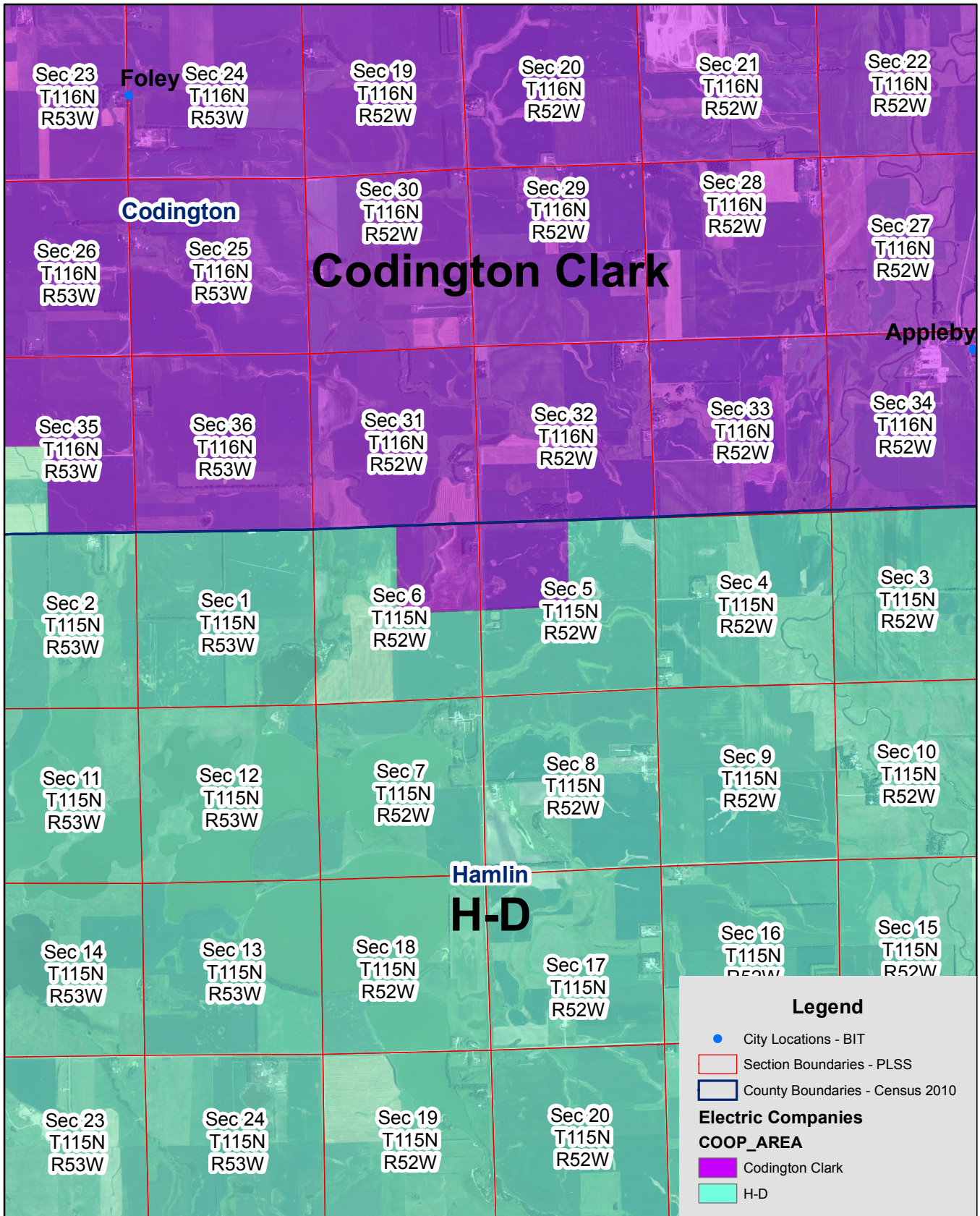




# Exhibit B

Codington-Clark and H-D Electric Service Territory Boundary

Page 5 of 10

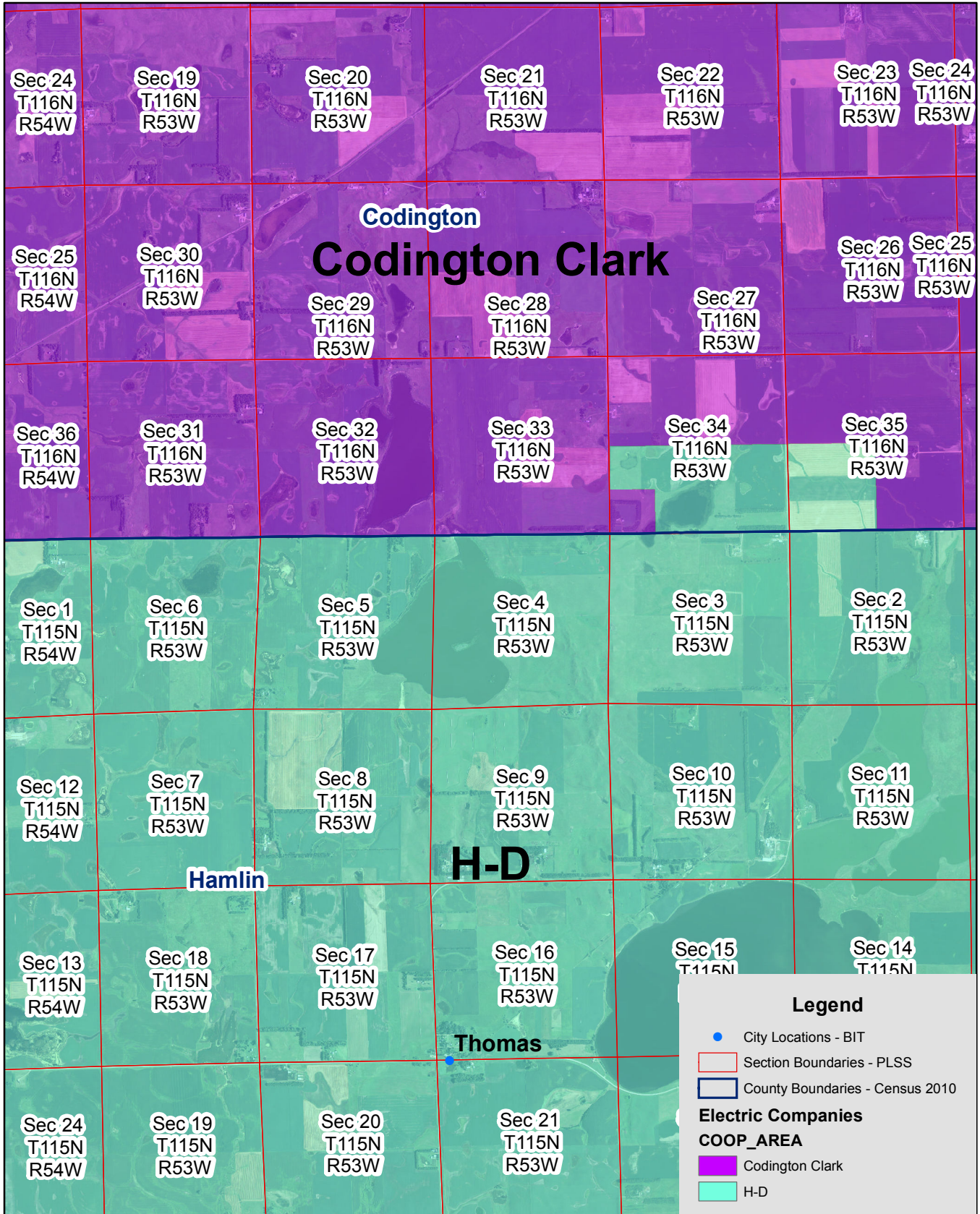




# Exhibit B

Codington-Clark and H-D Electric Service Territory Boundary

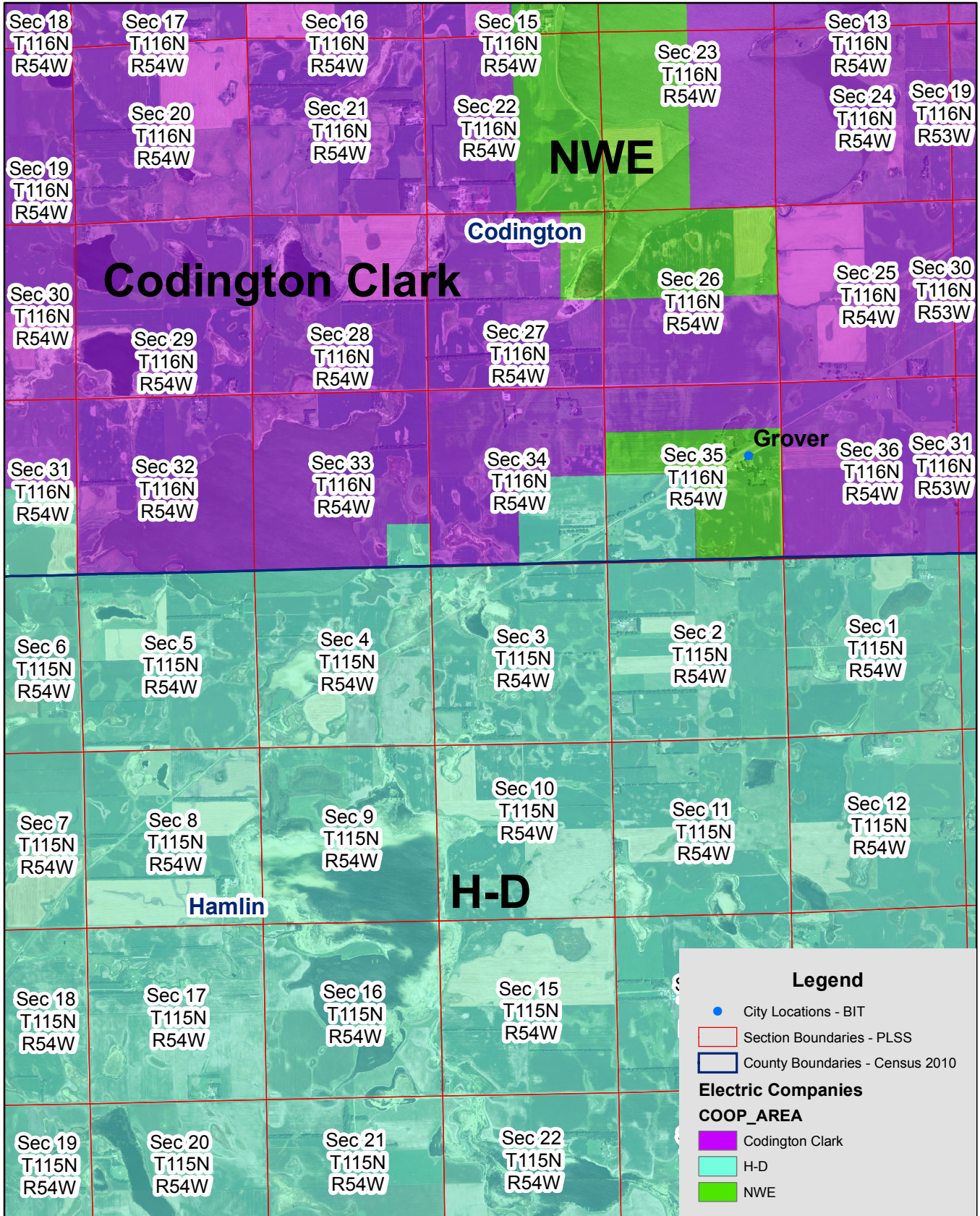
Page 6 of 10





# Exhibit B

Codington-Clark and H-D Electric Service Territory Boundary  
Page 7 of 10

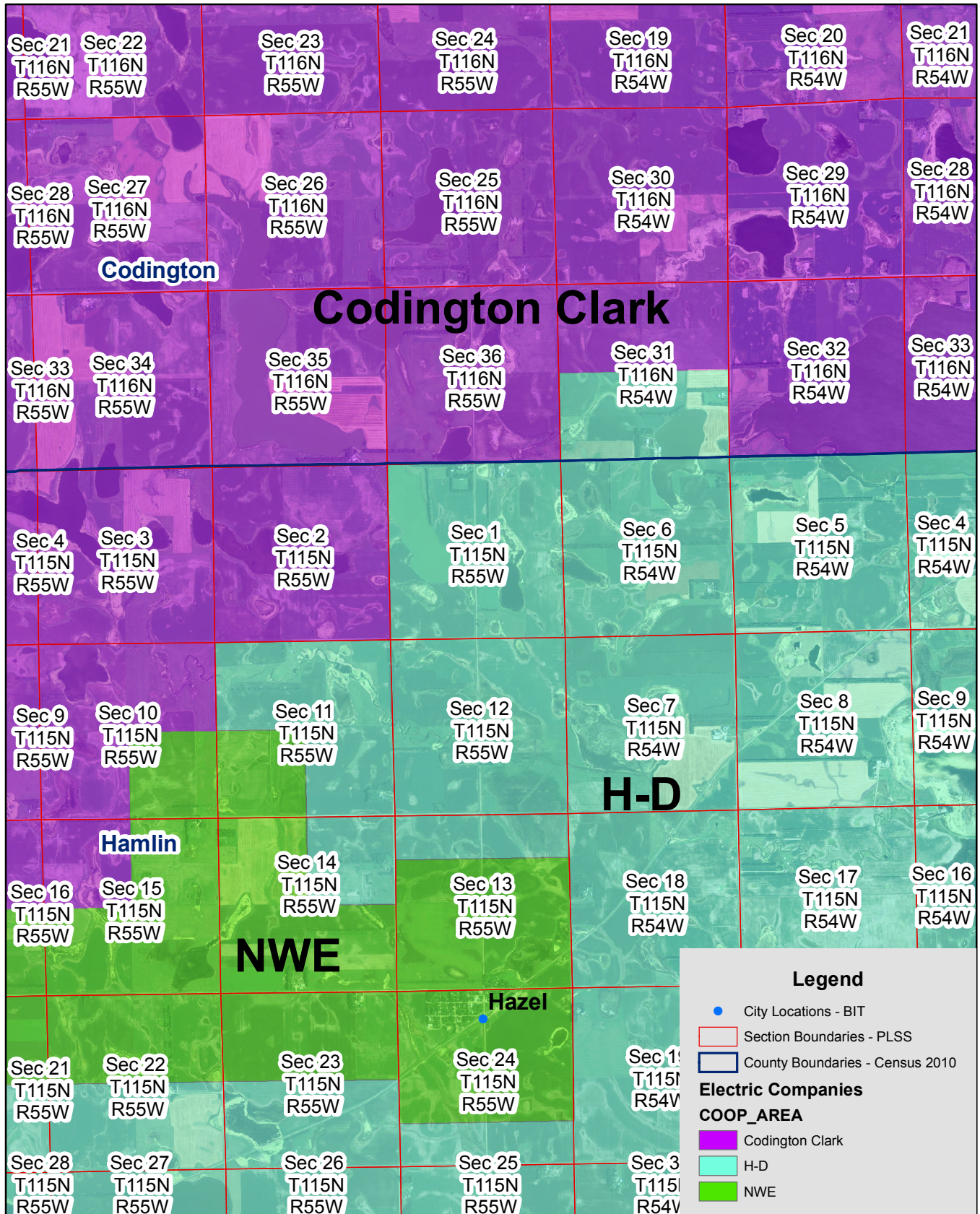




# Exhibit B

Codington-Clark and H-D Electric Service Territory Boundary

Page 8 of 10

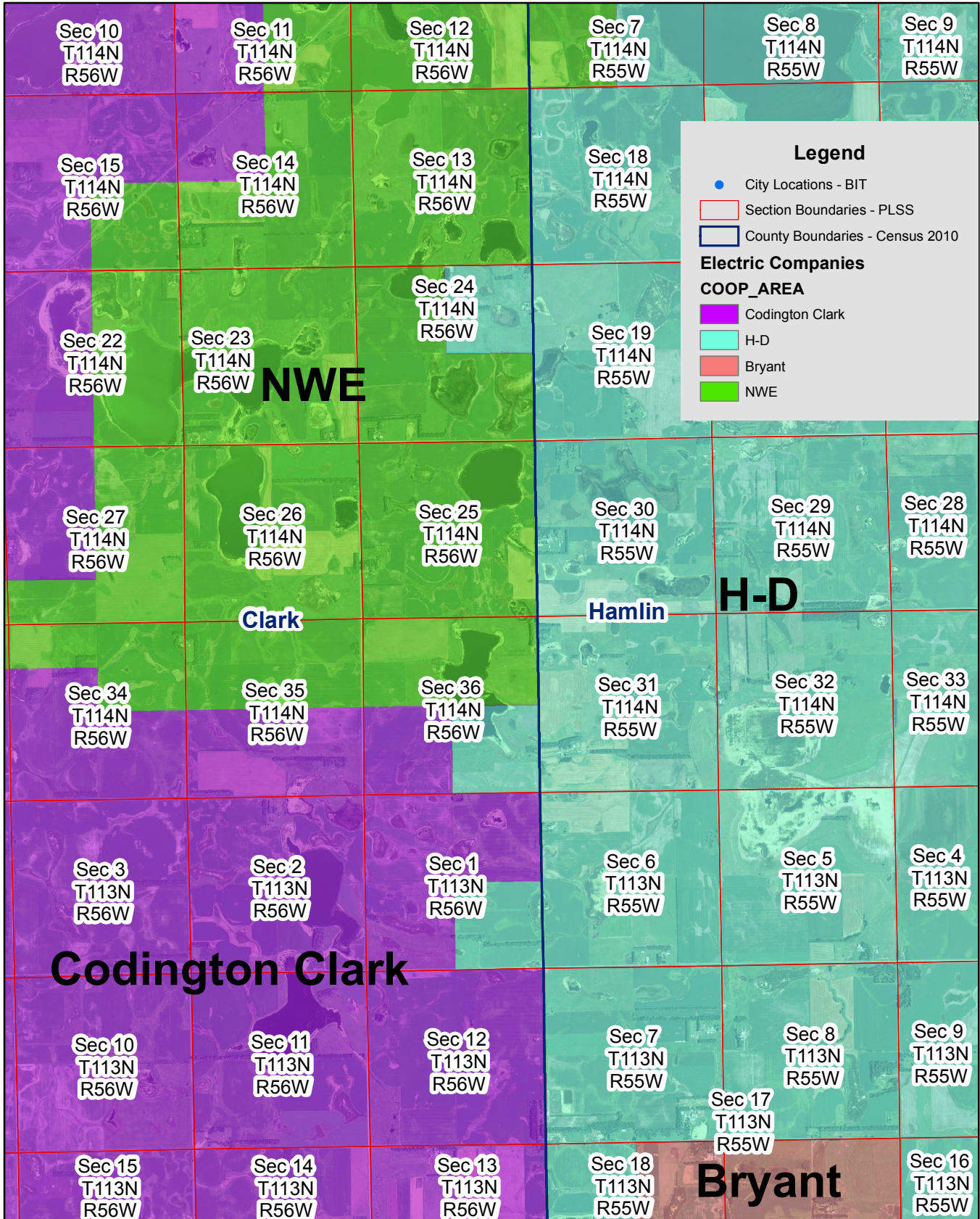




# Exhibit B

Codington-Clark and H-D Electric Service Territory Boundary

Page 9 of 10





# Exhibit B

Codington-Clark and H-D Electric Service Territory Boundary

Page 10 of 10

