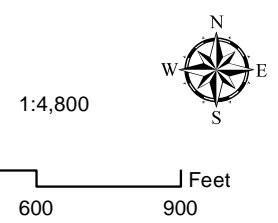
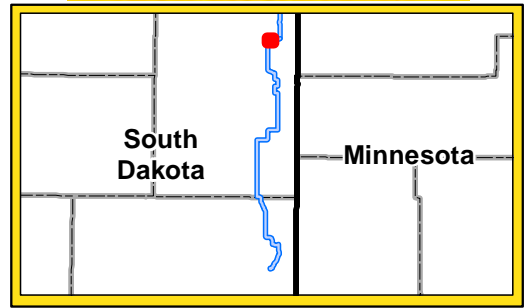


Legend

- Proposed Substation
 - Proposed Pole Location
 - Proposed Alignment
 - Proposed 150' Right-of-Way
 - PUC Permit Alignment
 - SDPUC Certificated Route
 - Field Delineated Wetland
 - ~ River/Stream
 - Municipal Boundary
 - Township Boundary
 - County Boundary
 - Section Line
 - Parcel Boundary
- Existing Transmission Line (kV)**
- 345
 - 230
 - 115
 - 69

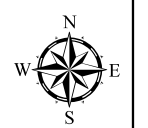


**Big Stone South to
Brookings County Project
Alignment Comparison Map**

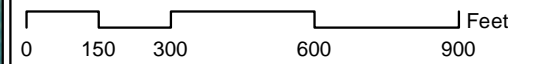


Legend

- Proposed Substation
 - Proposed Pole Location
 - Proposed Alignment
 - Proposed 150' Right-of-Way
 - PUC Permit Alignment
 - SDPUC Certificated Route
 - Field Delineated Wetland
 - ~ River/Stream
 - Municipal Boundary
 - Township Boundary
 - County Boundary
 - Section Line
 - Parcel Boundary
- Existing Transmission Line (kV)**
- 345
 - 230
 - 115
 - 69



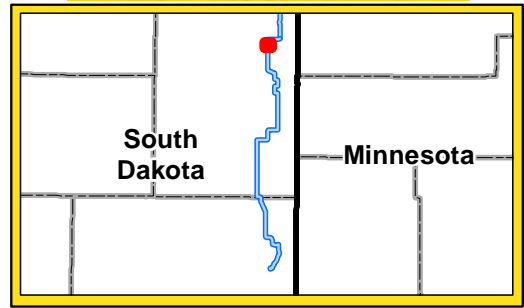
1:4,800



**Big Stone South to
Brookings County Project
Alignment Comparison Map**

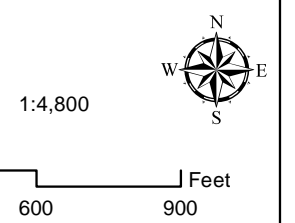
DRAWN BY: MLTEICHERT	DATE: 02/10/14
Xcel\0159818_Big_Stone\GIS\MXD\2013\10\Comparison_Maps\CapxB_Comparison_Maps_Southern.mxd	2



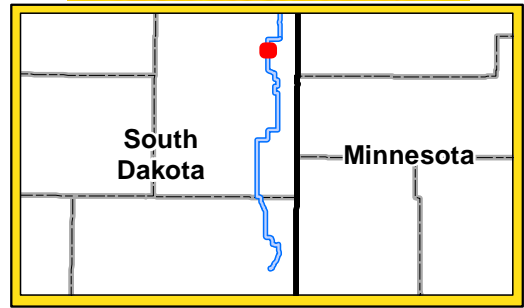


Legend

- Proposed Substation
 - Proposed Pole Location
 - Proposed Alignment
 - Proposed 150' Right-of-Way
 - PUC Permit Alignment
 - SDPUC Certificated Route
 - Field Delineated Wetland
 - ~ River/Stream
 - Municipal Boundary
 - Township Boundary
 - County Boundary
 - Section Line
 - Parcel Boundary
- Existing Transmission Line (kV)**
- 345
 - 230
 - 115
 - 69

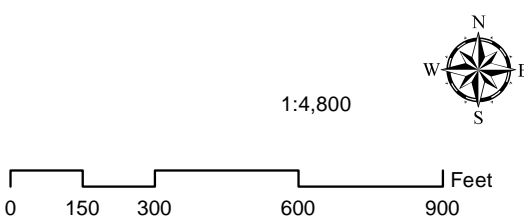


**Big Stone South to
Brookings County Project
Alignment Comparison Map**

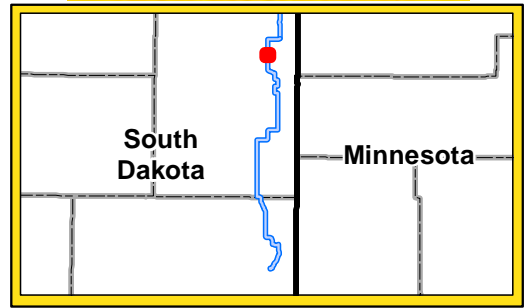


Legend

- Proposed Substation
 - Proposed Pole Location
 - Proposed Alignment
 - Proposed 150' Right-of-Way
 - PUC Permit Alignment
 - SDPUC Certificated Route
 - Field Delineated Wetland
 - River/Stream
 - Municipal Boundary
 - Township Boundary
 - County Boundary
 - Section Line
 - Parcel Boundary
- Existing Transmission Line (kV)**
- 345
 - 230
 - 115
 - 69

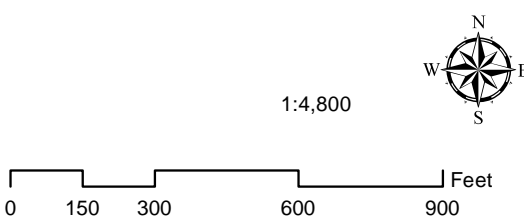


**Big Stone South to
Brookings County Project
Alignment Comparison Map**

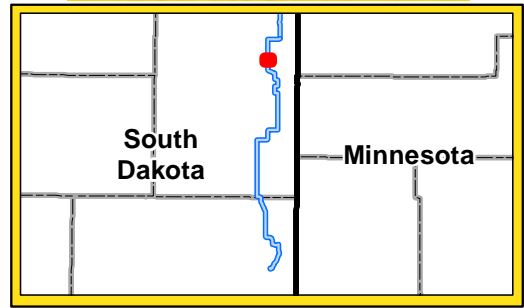


Legend

- Proposed Substation
 - Proposed Pole Location
 - Proposed Alignment
 - Proposed 150' Right-of-Way
 - PUC Permit Alignment
 - SDPUC Certificated Route
 - Field Delineated Wetland
 - River/Stream
 - Municipal Boundary
 - Township Boundary
 - County Boundary
 - Section Line
 - Parcel Boundary
- Existing Transmission Line (kV)**
- 345
 - 230
 - 115
 - 69

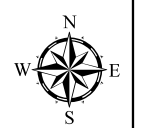


**Big Stone South to
Brookings County Project
Alignment Comparison Map**

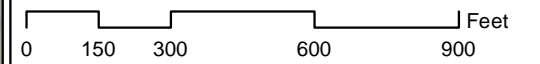


Legend

- Proposed Substation
 - Proposed Pole Location
 - Proposed Alignment
 - Proposed 150' Right-of-Way
 - PUC Permit Alignment
 - SDPUC Certificated Route
 - Field Delineated Wetland
 - River/Stream
 - Municipal Boundary
 - Township Boundary
 - County Boundary
 - Section Line
 - Parcel Boundary
- Existing Transmission Line (kV)**
- 345
 - 230
 - 115
 - 69

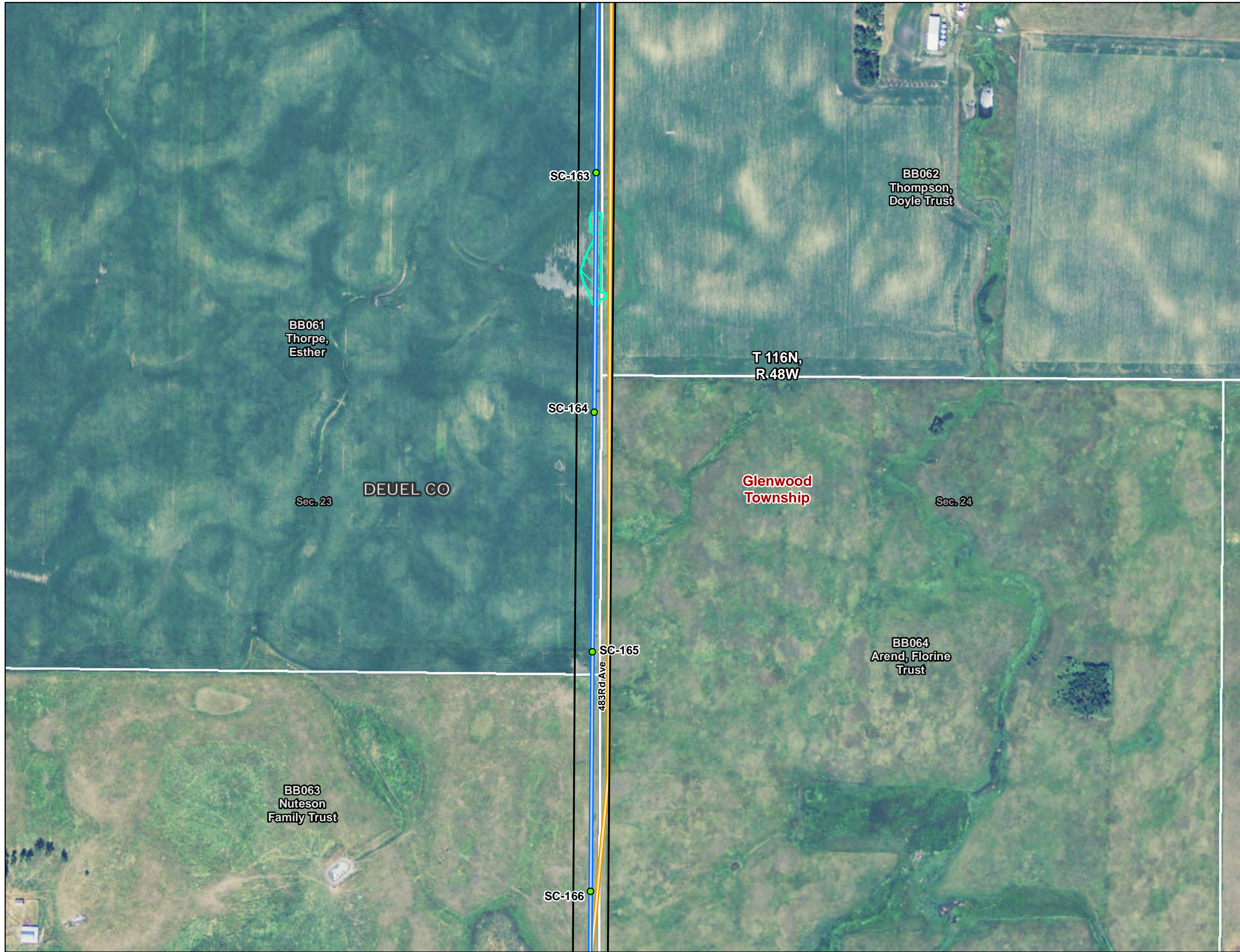


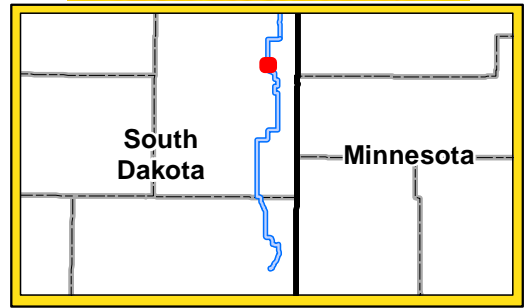
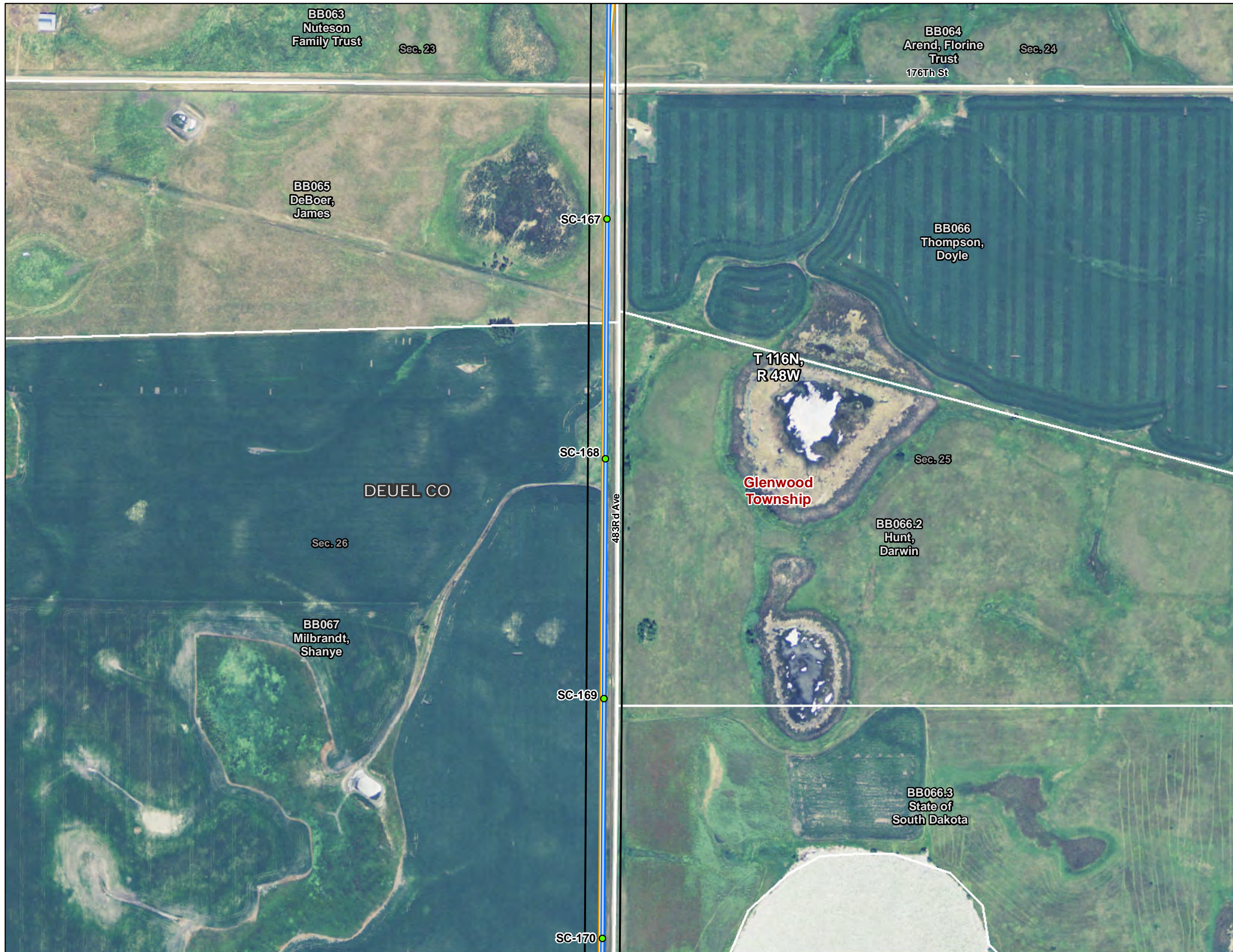
1:4,800



Big Stone South to Brookings County Project Alignment Comparison Map

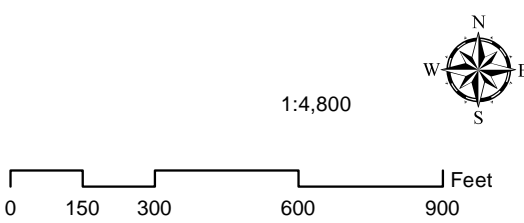
DRAWN BY: MLTEICHERT DATE: 02/10/14



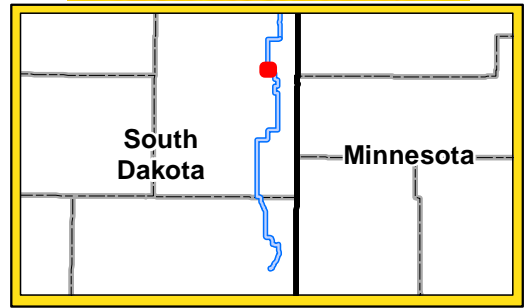
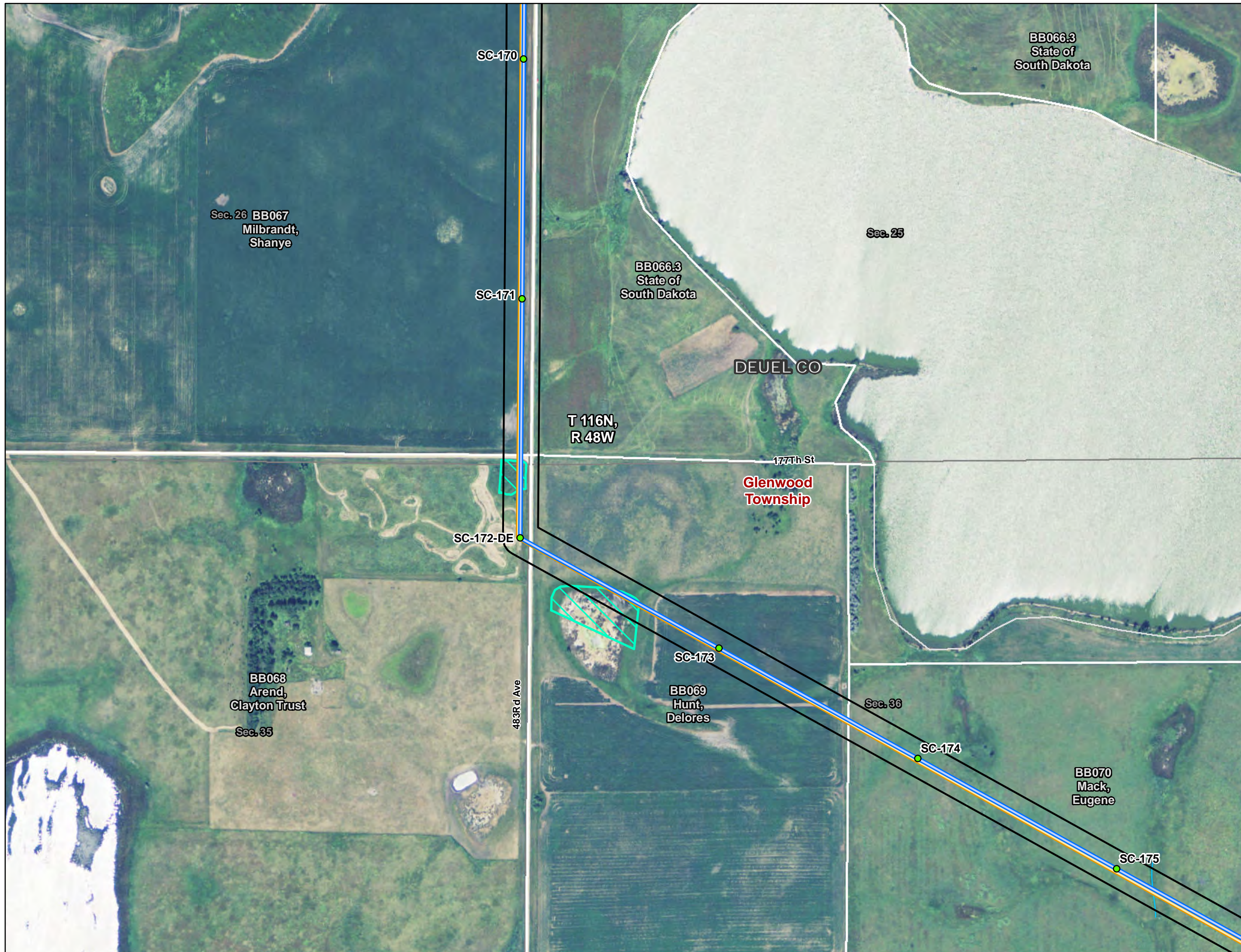


Legend

- Proposed Substation
 - Proposed Pole Location
 - Proposed Alignment
 - Proposed 150' Right-of-Way
 - PUC Permit Alignment
 - SDPUC Certificated Route
 - Field Delineated Wetland
 - ~ River/Stream
 - Municipal Boundary
 - Township Boundary
 - County Boundary
 - Section Line
 - Parcel Boundary
- Existing Transmission Line (kV)**
- 345
 - 230
 - 115
 - 69

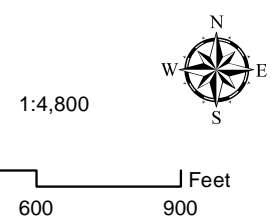


**Big Stone South to
Brookings County Project
Alignment Comparison Map**

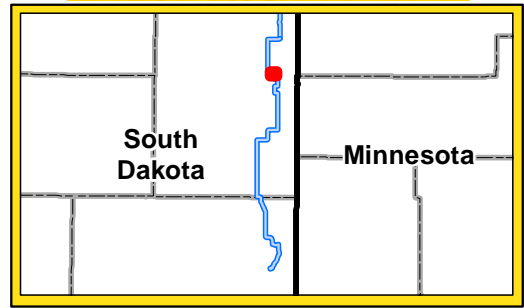


Legend

- Proposed Substation
 - Proposed Pole Location
 - Proposed Alignment
 - Proposed 150' Right-of-Way
 - PUC Permit Alignment
 - SDPUC Certificated Route
 - Field Delineated Wetland
 - ~ River/Stream
 - Municipal Boundary
 - Township Boundary
 - County Boundary
 - Section Line
 - Parcel Boundary
- Existing Transmission Line (kV)**
- 345
 - 230
 - 115
 - 69



**Big Stone South to
Brookings County Project
Alignment Comparison Map**



Legend

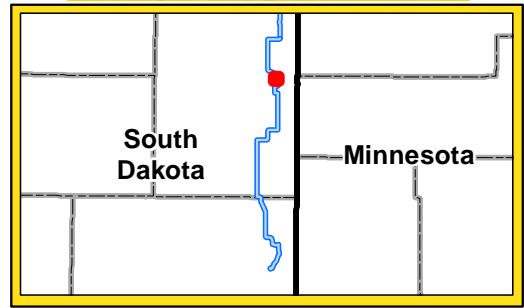
- Proposed Substation
 - Proposed Pole Location
 - Proposed Alignment
 - Proposed 150' Right-of-Way
 - PUC Permit Alignment
 - SDPUC Certificated Route
 - Field Delineated Wetland
 - ~ River/Stream
 - Municipal Boundary
 - Township Boundary
 - County Boundary
 - Section Line
 - Parcel Boundary
- Existing Transmission Line (kV)**
- 345
 - 230
 - 115
 - 69



0 150 300 600 900 Feet

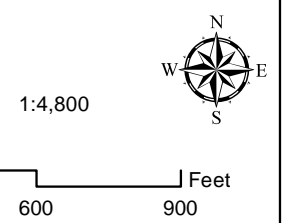
**Big Stone South to
Brookings County Project
Alignment Comparison Map**



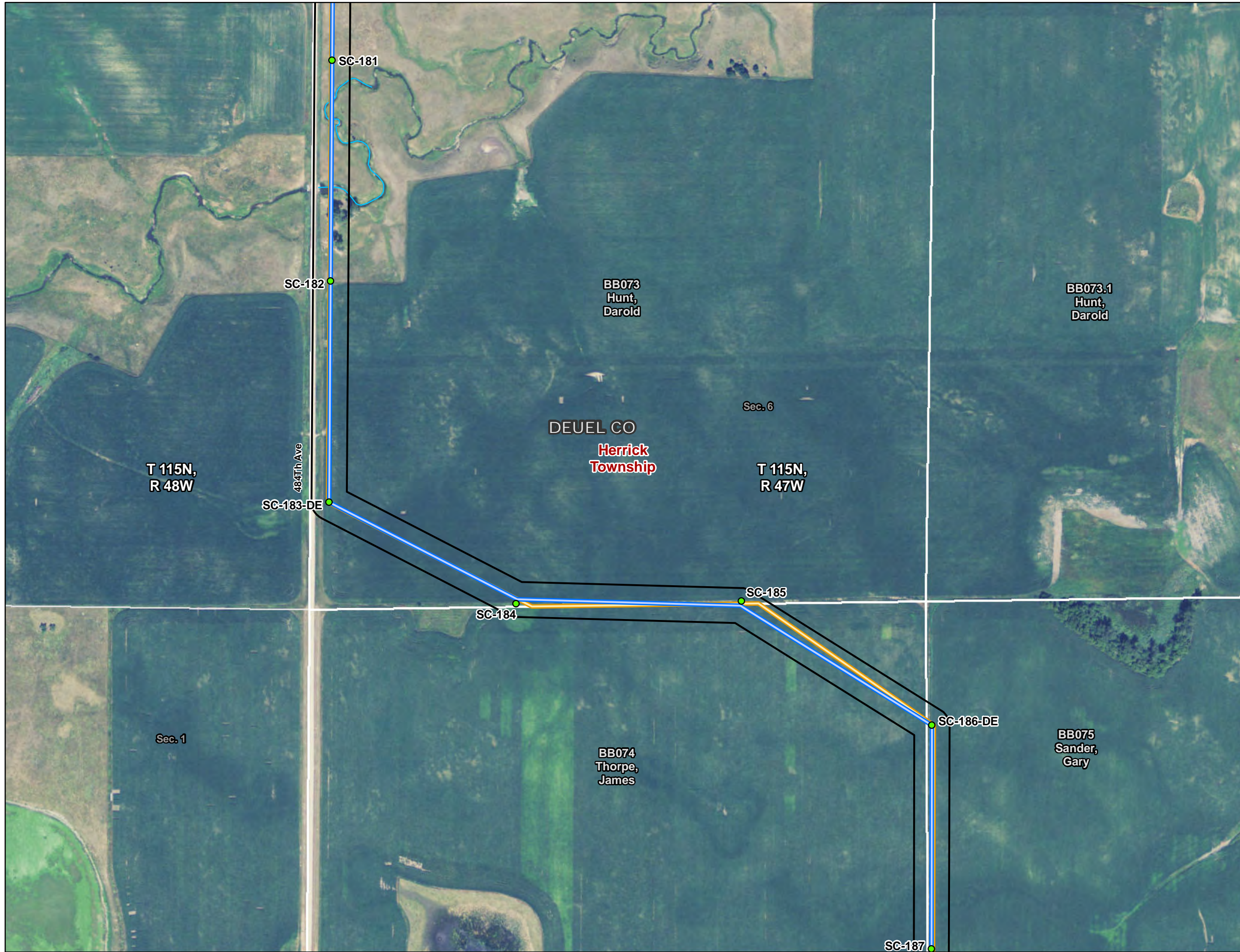


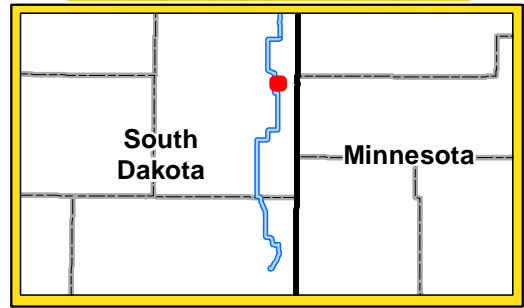
Legend

- Proposed Substation
 - Proposed Pole Location
 - Proposed Alignment
 - Proposed 150' Right-of-Way
 - PUC Permit Alignment
 - SDPUC Certificated Route
 - Field Delineated Wetland
 - ~ River/Stream
 - + Municipal Boundary
 - Township Boundary
 - County Boundary
 - Section Line
 - Parcel Boundary
- Existing Transmission Line (kV)**
- 345
 - 230
 - 115
 - 69



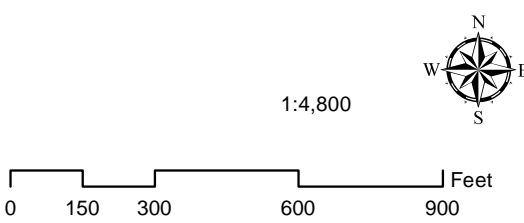
Big Stone South to Brookings County Project Alignment Comparison Map



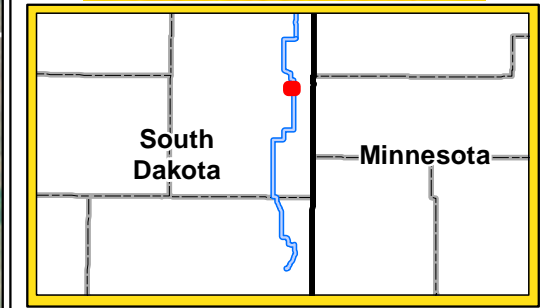


Legend

- Proposed Substation
 - Proposed Pole Location
 - Proposed Alignment
 - Proposed 150' Right-of-Way
 - PUC Permit Alignment
 - SDPUC Certificated Route
 - Field Delineated Wetland
 - River/Stream
 - + Municipal Boundary
 - Township Boundary
 - County Boundary
 - Section Line
 - Parcel Boundary
- Existing Transmission Line (kV)**
- 345
 - 230
 - 115
 - 69

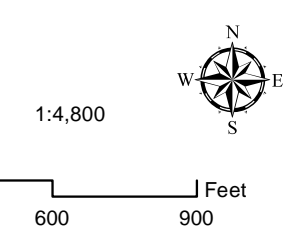


**Big Stone South to
Brookings County Project
Alignment Comparison Map**

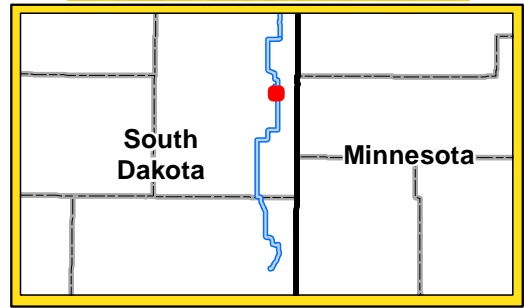


Legend

- Proposed Substation
 - Proposed Pole Location
 - Proposed Alignment
 - Proposed 150' Right-of-Way
 - PUC Permit Alignment
 - SDPUC Certificated Route
 - Field Delineated Wetland
 - River/Stream
 - + Municipal Boundary
 - Township Boundary
 - County Boundary
 - Section Line
 - Parcel Boundary
- Existing Transmission Line (kV)**
- 345
 - 230
 - 115
 - 69

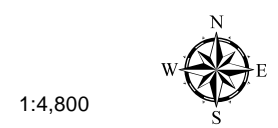


**Big Stone South to
Brookings County Project
Alignment Comparison Map**



Legend

- Proposed Substation
 - Proposed Pole Location
 - Proposed Alignment
 - Proposed 150' Right-of-Way
 - PUC Permit Alignment
 - SDPUC Certificated Route
 - Field Delineated Wetland
 - River/Stream
 - + Municipal Boundary
 - Township Boundary
 - County Boundary
 - Section Line
 - Parcel Boundary
- Existing Transmission Line (kV)**
- 345
 - 230
 - 115
 - 69



0 150 300 600 900 Feet

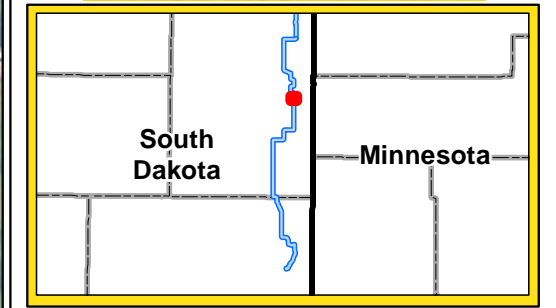
**Big Stone South to
Brookings County Project
Alignment Comparison Map**

DRAWN BY: MLTEICHERT DATE: 02/10/14

Xcel\0159818 Big_Stone\GIS\MXD\2013\10\Comparison_Maps\CapxB_Comparison_Maps_Southern.mxd

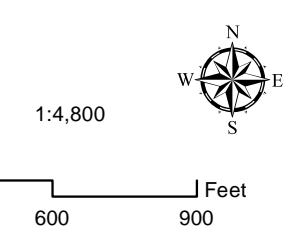
13



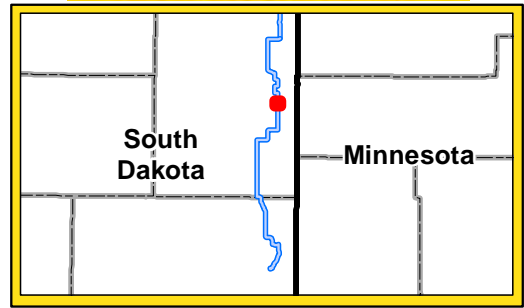
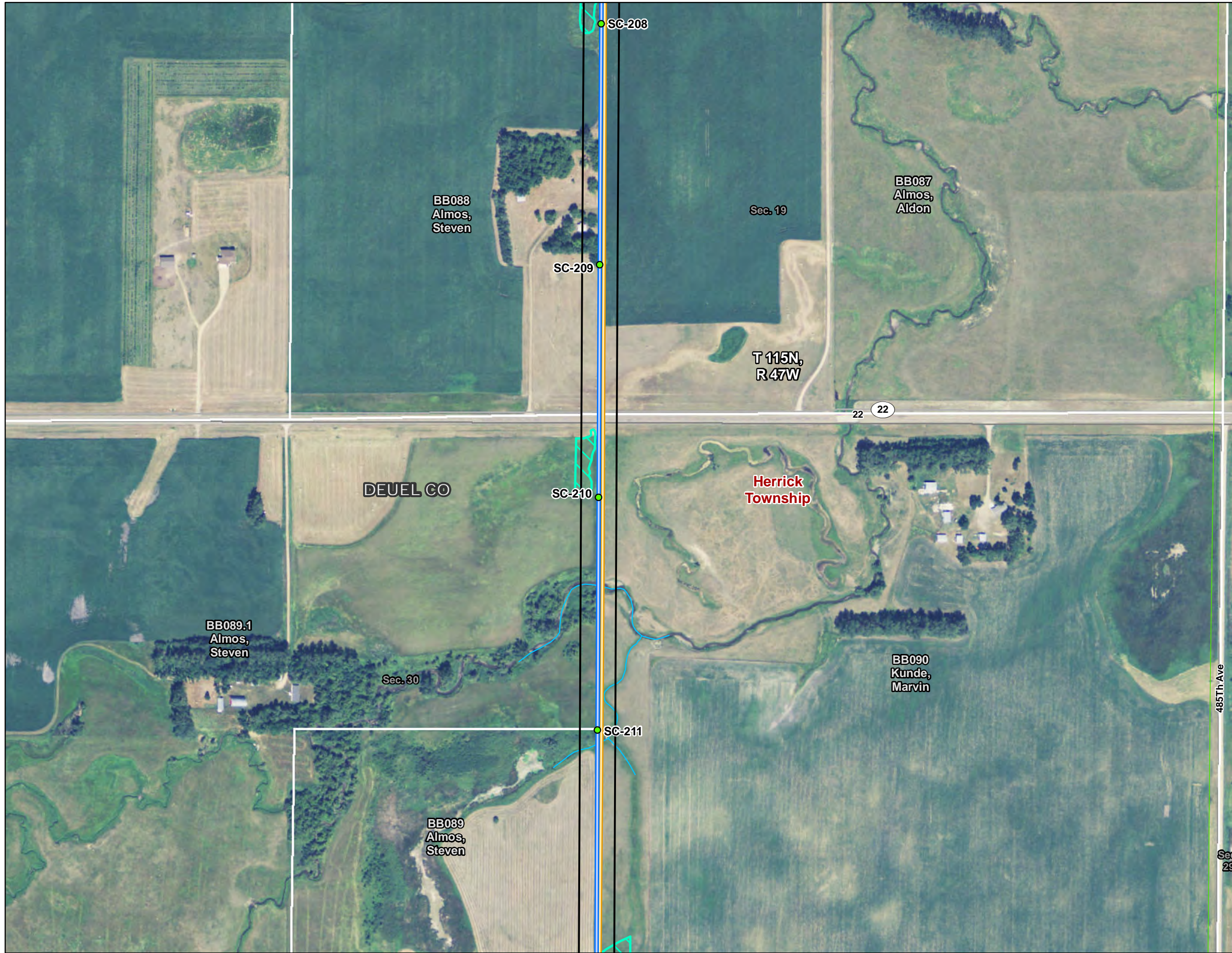


Legend

- Proposed Substation
 - Proposed Pole Location
 - Proposed Alignment
 - Proposed 150' Right-of-Way
 - PUC Permit Alignment
 - SDPUC Certificated Route
 - Field Delineated Wetland
 - ~ River/Stream
 - Municipal Boundary
 - Township Boundary
 - County Boundary
 - Section Line
 - Parcel Boundary
- Existing Transmission Line (kV)**
- 345
 - 230
 - 115
 - 69



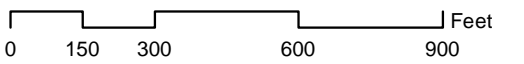
**Big Stone South to
 Brookings County Project
 Alignment Comparison Map**



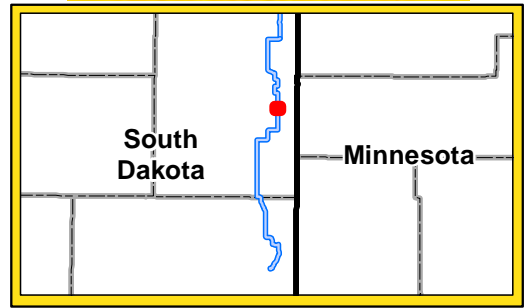
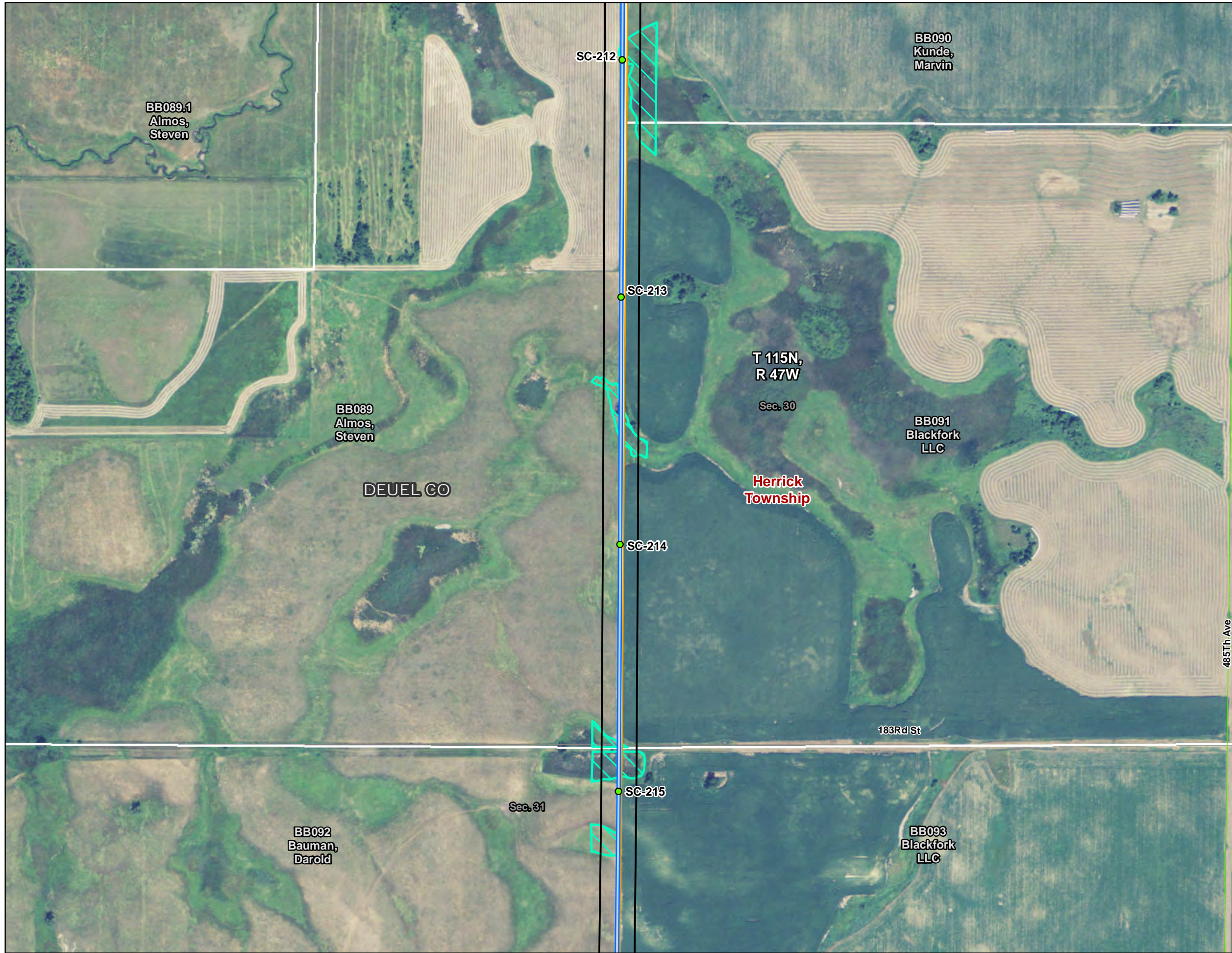
Legend

- Proposed Substation
- Proposed Pole Location
- Proposed Alignment
- Proposed 150' Right-of-Way
- PUC Permit Alignment
- SDPUC Certificated Route
- Field Delineated Wetland
- River/Stream
- Municipal Boundary
- Township Boundary
- County Boundary
- Section Line
- Parcel Boundary

- Existing Transmission Line (kV)**
- 345
 - 230
 - 115
 - 69

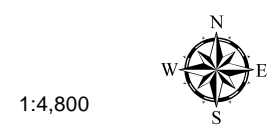


Big Stone South to Brookings County Project Alignment Comparison Map

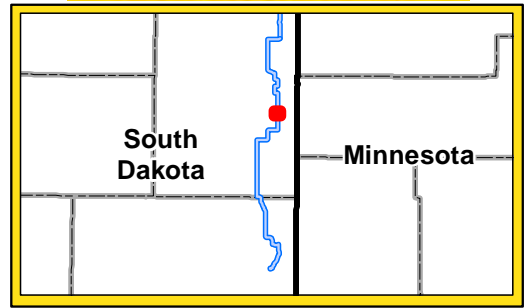


Legend

- Proposed Substation
 - Proposed Pole Location
 - Proposed Alignment
 - Proposed 150' Right-of-Way
 - PUC Permit Alignment
 - SDPUC Certificated Route
 - Field Delineated Wetland
 - River/Stream
 - + Municipal Boundary
 - Township Boundary
 - County Boundary
 - Section Line
 - Parcel Boundary
- Existing Transmission Line (kV)**
- 345
 - 230
 - 115
 - 69

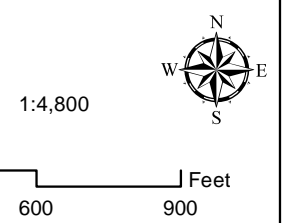


**Big Stone South to
Brookings County Project
Alignment Comparison Map**

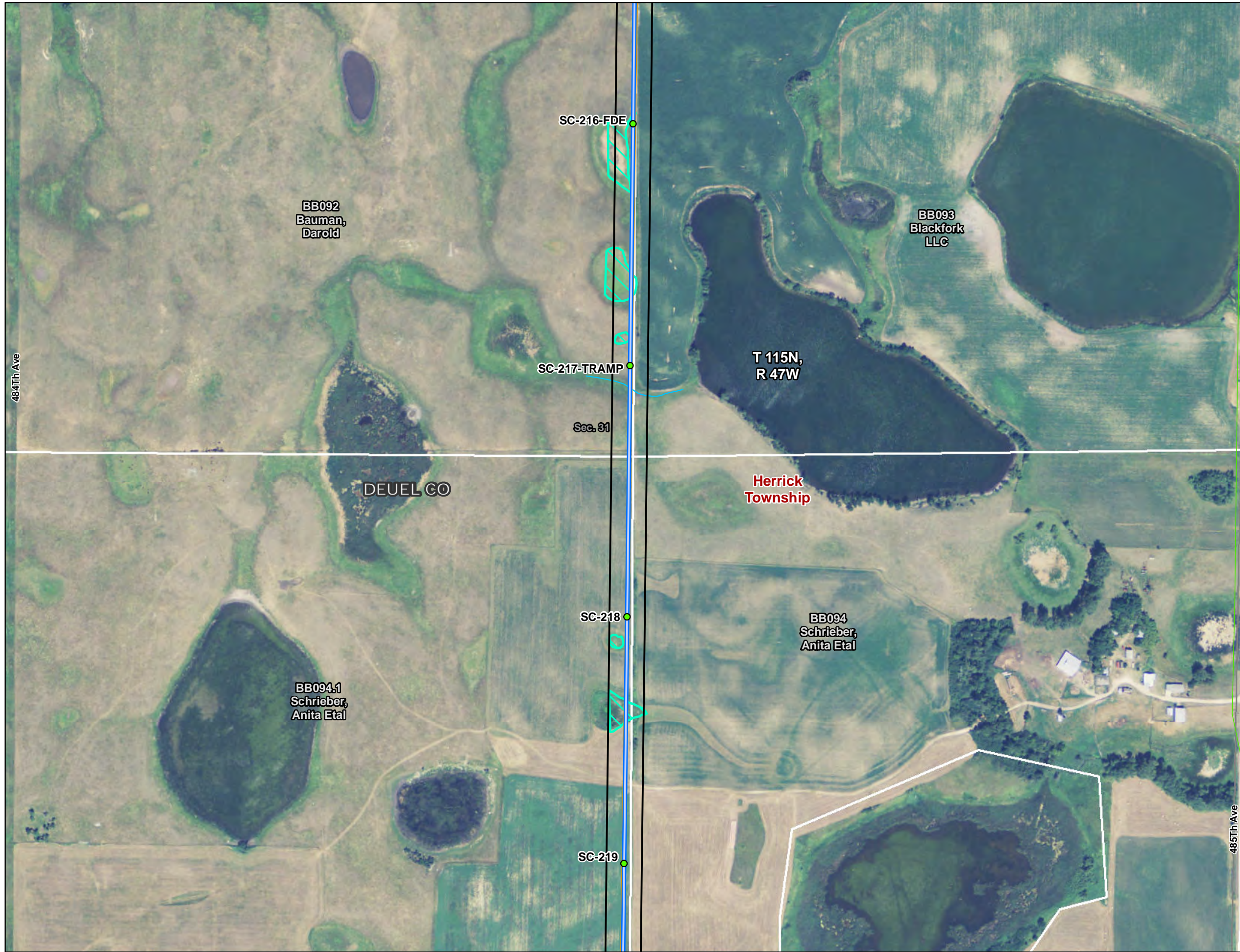


Legend

- Proposed Substation
 - Proposed Pole Location
 - Proposed Alignment
 - Proposed 150' Right-of-Way
 - PUC Permit Alignment
 - SDPUC Certificated Route
 - Field Delineated Wetland
 - River/Stream
 - + Municipal Boundary
 - Township Boundary
 - County Boundary
 - Section Line
 - Parcel Boundary
- Existing Transmission Line (kV)**
- 345
 - 230
 - 115
 - 69

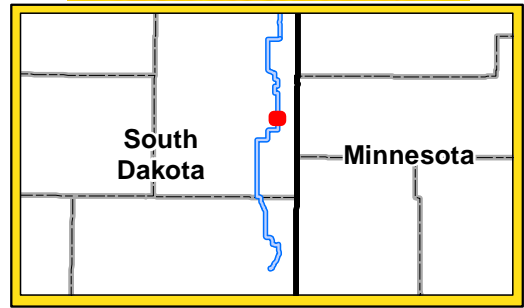


**Big Stone South to
Brookings County Project
Alignment Comparison Map**



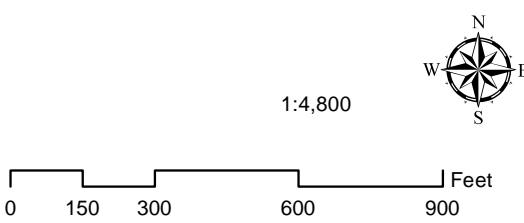
484th Ave

485th Ave

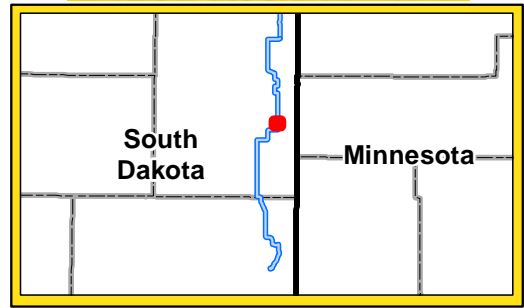
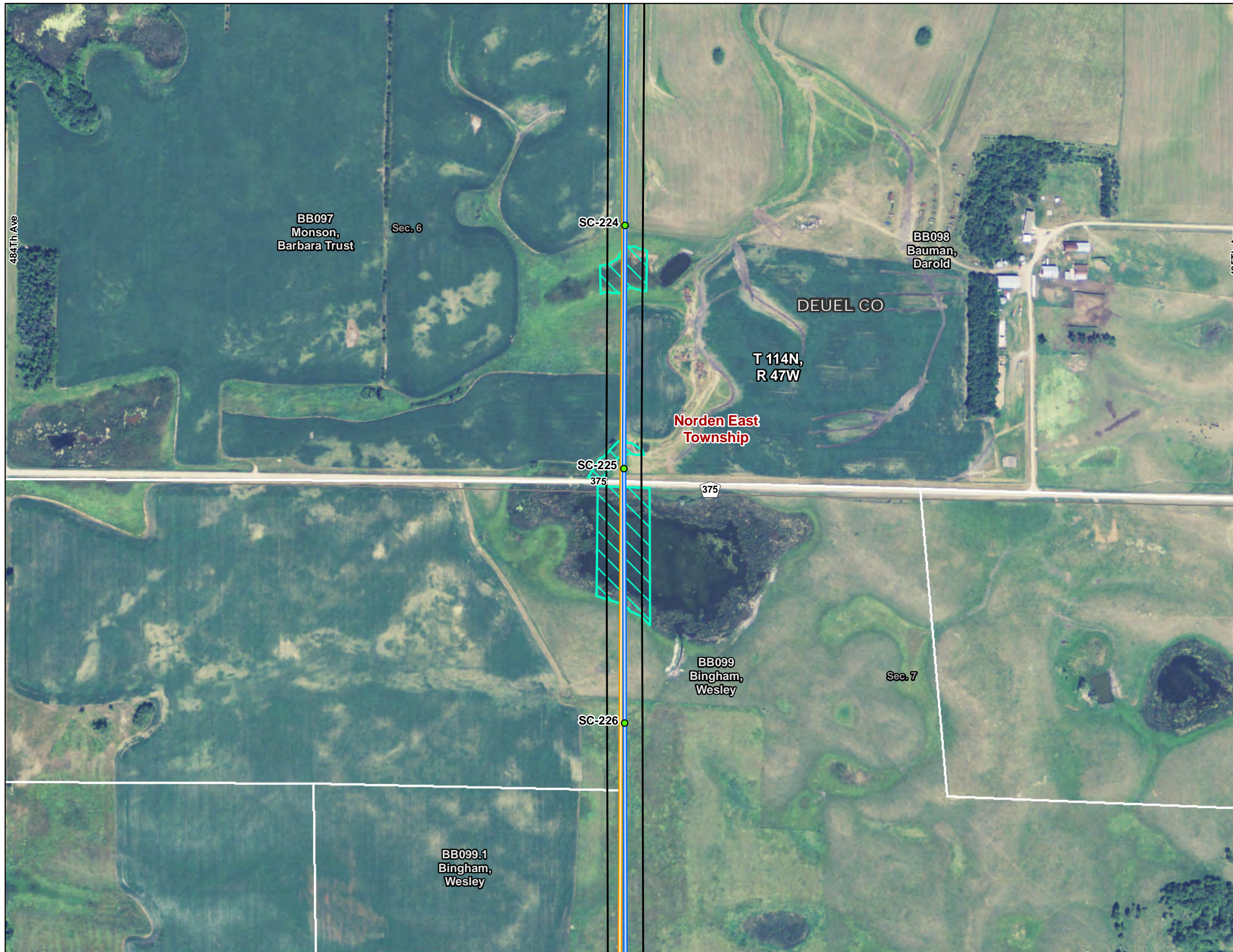


Legend

- Proposed Substation
 - Proposed Pole Location
 - Proposed Alignment
 - Proposed 150' Right-of-Way
 - PUC Permit Alignment
 - SDPUC Certificated Route
 - Field Delineated Wetland
 - River/Stream
 - + Municipal Boundary
 - Township Boundary
 - County Boundary
 - Section Line
 - Parcel Boundary
- Existing Transmission Line (kV)**
- 345
 - 230
 - 115
 - 69



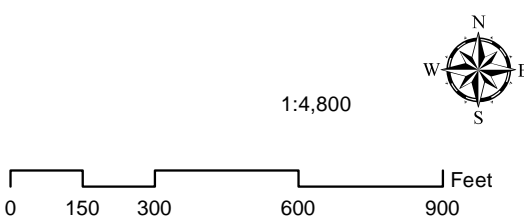
**Big Stone South to
Brookings County Project
Alignment Comparison Map**



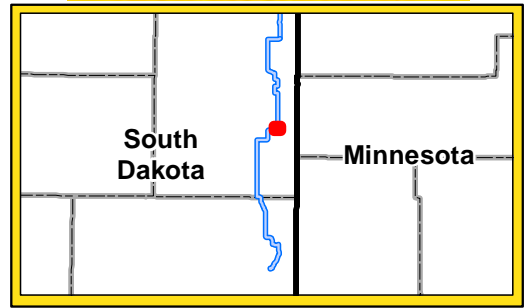
Legend

- Proposed Substation
- Proposed Pole Location
- Proposed Alignment
- Proposed 150' Right-of-Way
- PUC Permit Alignment
- SDPUC Certificated Route
- Field Delineated Wetland
- ~ River/Stream
- + Municipal Boundary
- Township Boundary
- County Boundary
- Section Line
- Parcel Boundary

- Existing Transmission Line (kV)**
- 345
 - 230
 - 115
 - 69

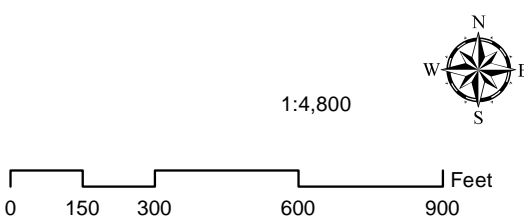


Big Stone South to Brookings County Project Alignment Comparison Map

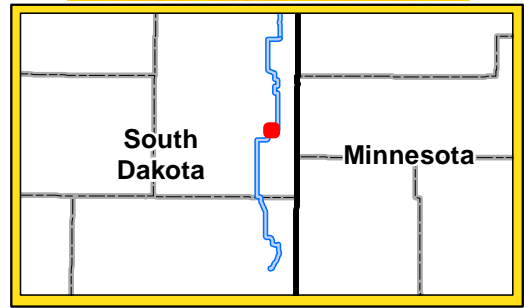


Legend

- Proposed Substation
 - Proposed Pole Location
 - Proposed Alignment
 - Proposed 150' Right-of-Way
 - PUC Permit Alignment
 - SDPUC Certificated Route
 - Field Delineated Wetland
 - River/Stream
 - Municipal Boundary
 - Township Boundary
 - County Boundary
 - Section Line
 - Parcel Boundary
- Existing Transmission Line (kV)**
- 345
 - 230
 - 115
 - 69

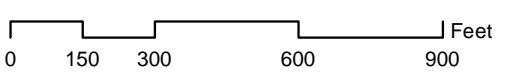
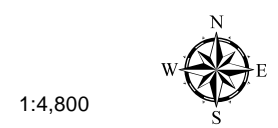


**Big Stone South to
Brookings County Project
Alignment Comparison Map**

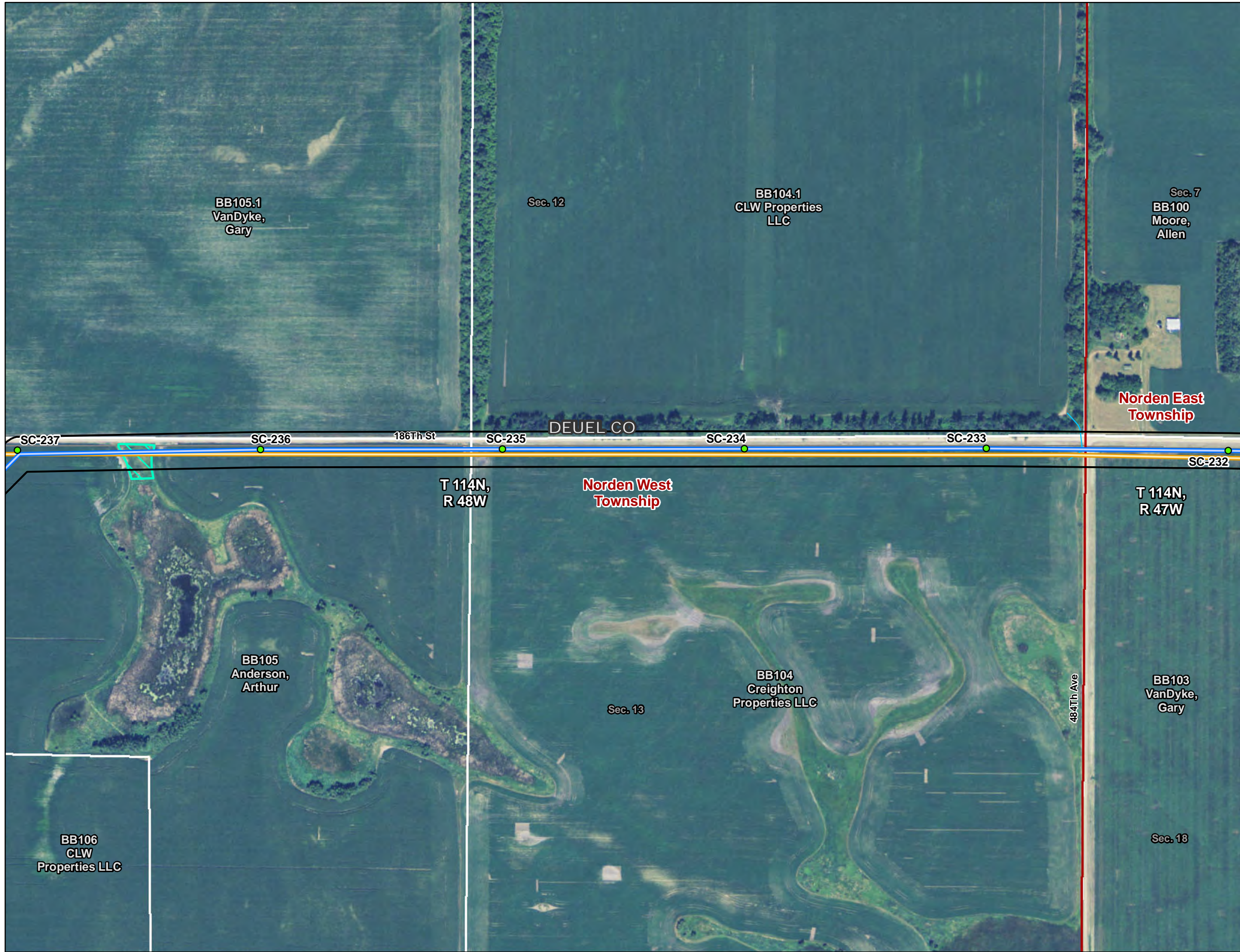


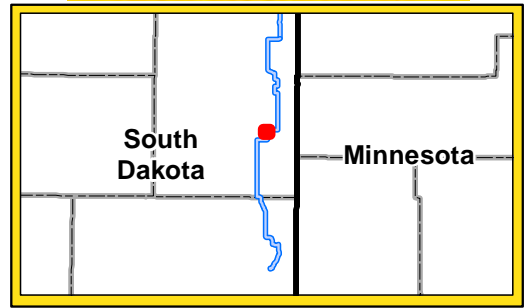
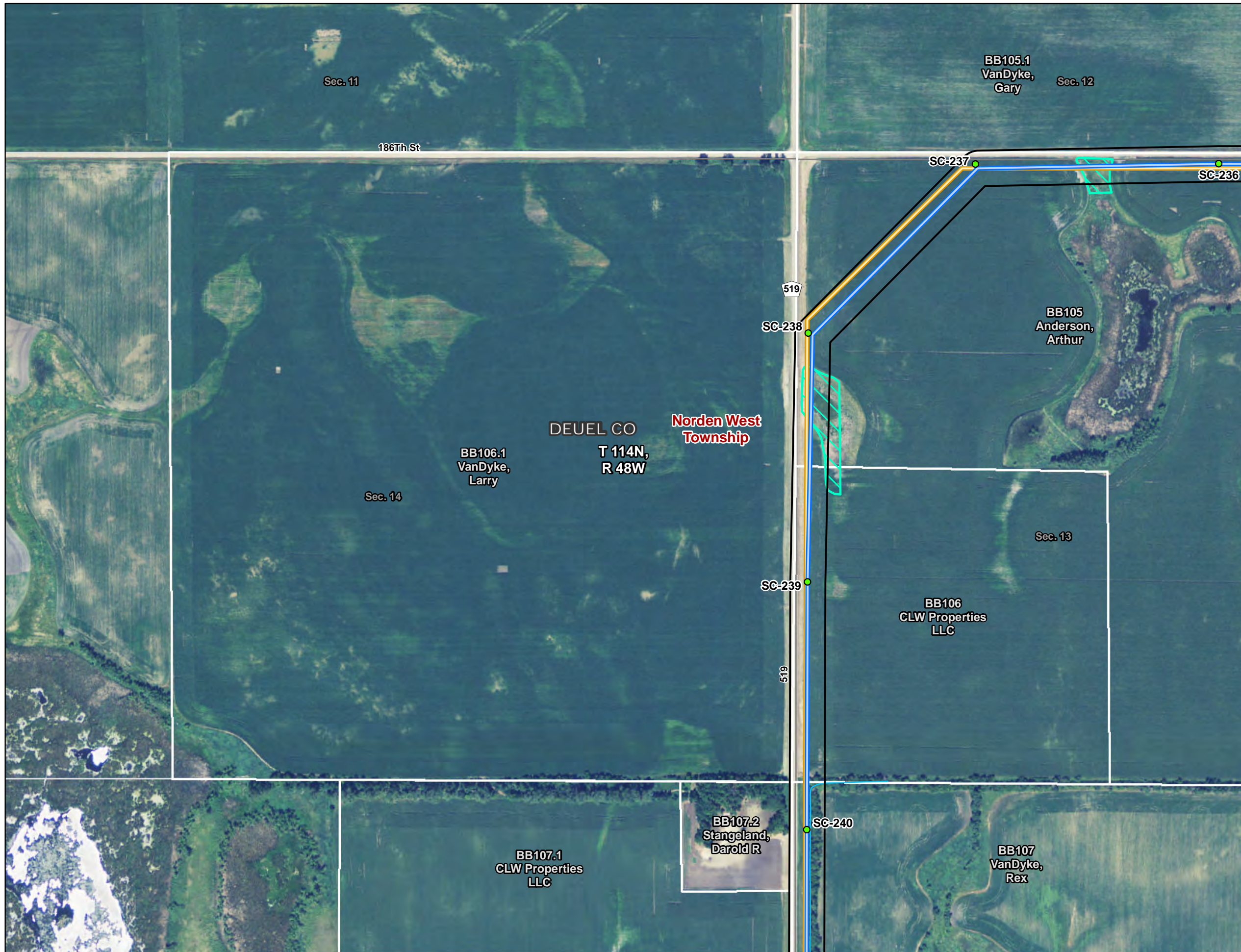
Legend

- Proposed Substation
 - Proposed Pole Location
 - Proposed Alignment
 - Proposed 150' Right-of-Way
 - PUC Permit Alignment
 - SDPUC Certificated Route
 - Field Delineated Wetland
 - River/Stream
 - + Municipal Boundary
 - Township Boundary
 - County Boundary
 - Section Line
 - Parcel Boundary
- Existing Transmission Line (kV)**
- 345
 - 230
 - 115
 - 69



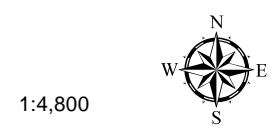
Big Stone South to Brookings County Project Alignment Comparison Map



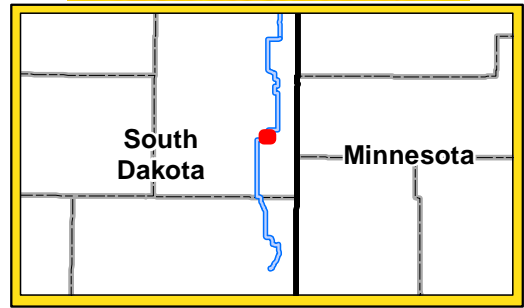


Legend

- Proposed Substation
 - Proposed Pole Location
 - Proposed Alignment
 - Proposed 150' Right-of-Way
 - PUC Permit Alignment
 - SDPUC Certificated Route
 - Field Delineated Wetland
 - ~ River/Stream
 - + Municipal Boundary
 - Township Boundary
 - County Boundary
 - Section Line
 - Parcel Boundary
- Existing Transmission Line (kV)**
- 345
 - 230
 - 115
 - 69

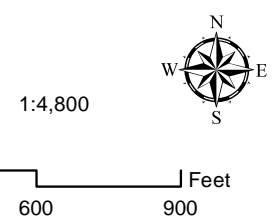


**Big Stone South to
Brookings County Project
Alignment Comparison Map**

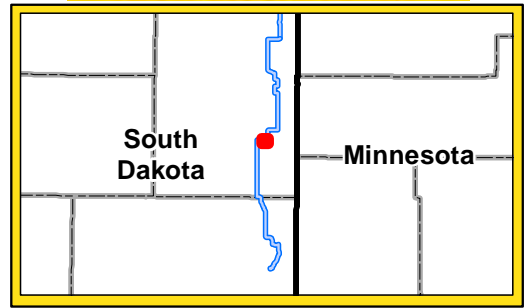


Legend

- Proposed Substation
 - Proposed Pole Location
 - Proposed Alignment
 - Proposed 150' Right-of-Way
 - PUC Permit Alignment
 - SDPUC Certificated Route
 - Field Delineated Wetland
 - River/Stream
 - + Municipal Boundary
 - Township Boundary
 - County Boundary
 - Section Line
 - Parcel Boundary
- Existing Transmission Line (kV)**
- 345
 - 230
 - 115
 - 69

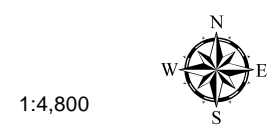


**Big Stone South to
Brookings County Project
Alignment Comparison Map**

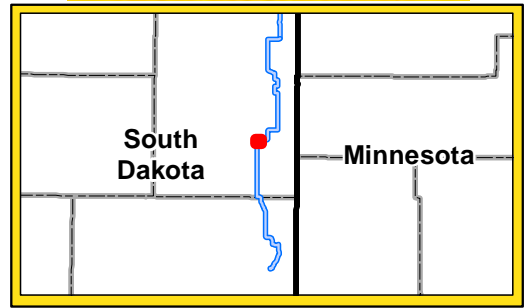


Legend

- Proposed Substation
 - Proposed Pole Location
 - Proposed Alignment
 - Proposed 150' Right-of-Way
 - PUC Permit Alignment
 - SDPUC Certificated Route
 - ▨ Field Delineated Wetland
 - ~ River/Stream
 - Municipal Boundary
 - Township Boundary
 - County Boundary
 - Section Line
 - Parcel Boundary
- Existing Transmission Line (kV)**
- 345
 - 230
 - 115
 - 69

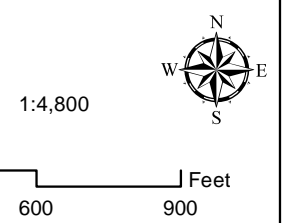


**Big Stone South to
Brookings County Project
Alignment Comparison Map**



Legend

- Proposed Substation
 - Proposed Pole Location
 - Proposed Alignment
 - Proposed 150' Right-of-Way
 - PUC Permit Alignment
 - SDPUC Certificated Route
 - ~ Field Delineated Wetland
 - ~ River/Stream
 - Municipal Boundary
 - Township Boundary
 - County Boundary
 - Section Line
 - Parcel Boundary
- Existing Transmission Line (kV)**
- 345
 - 230
 - 115
 - 69



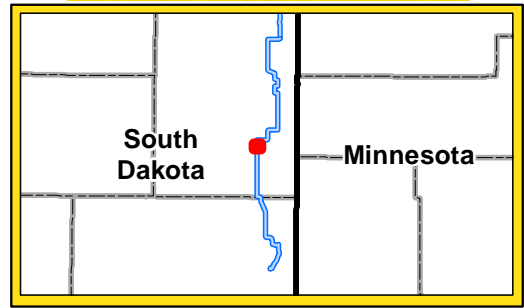
**Big Stone South to
Brookings County Project
Alignment Comparison Map**

DRAWN BY: MLTEICHERT DATE: 02/10/14

Xcel\0159818 Big_Stone\GIS\MXD\2013\10\Comparison_Maps\CapxB_Comparison_Maps_Southern.mxd

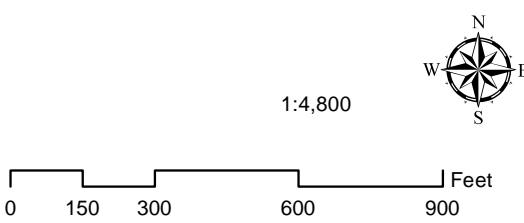
25



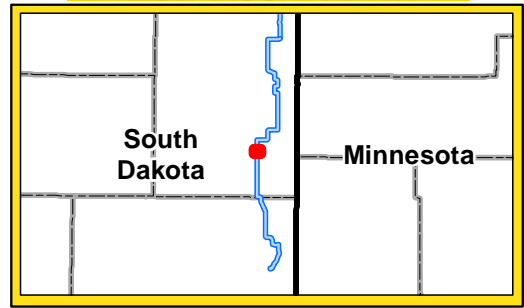
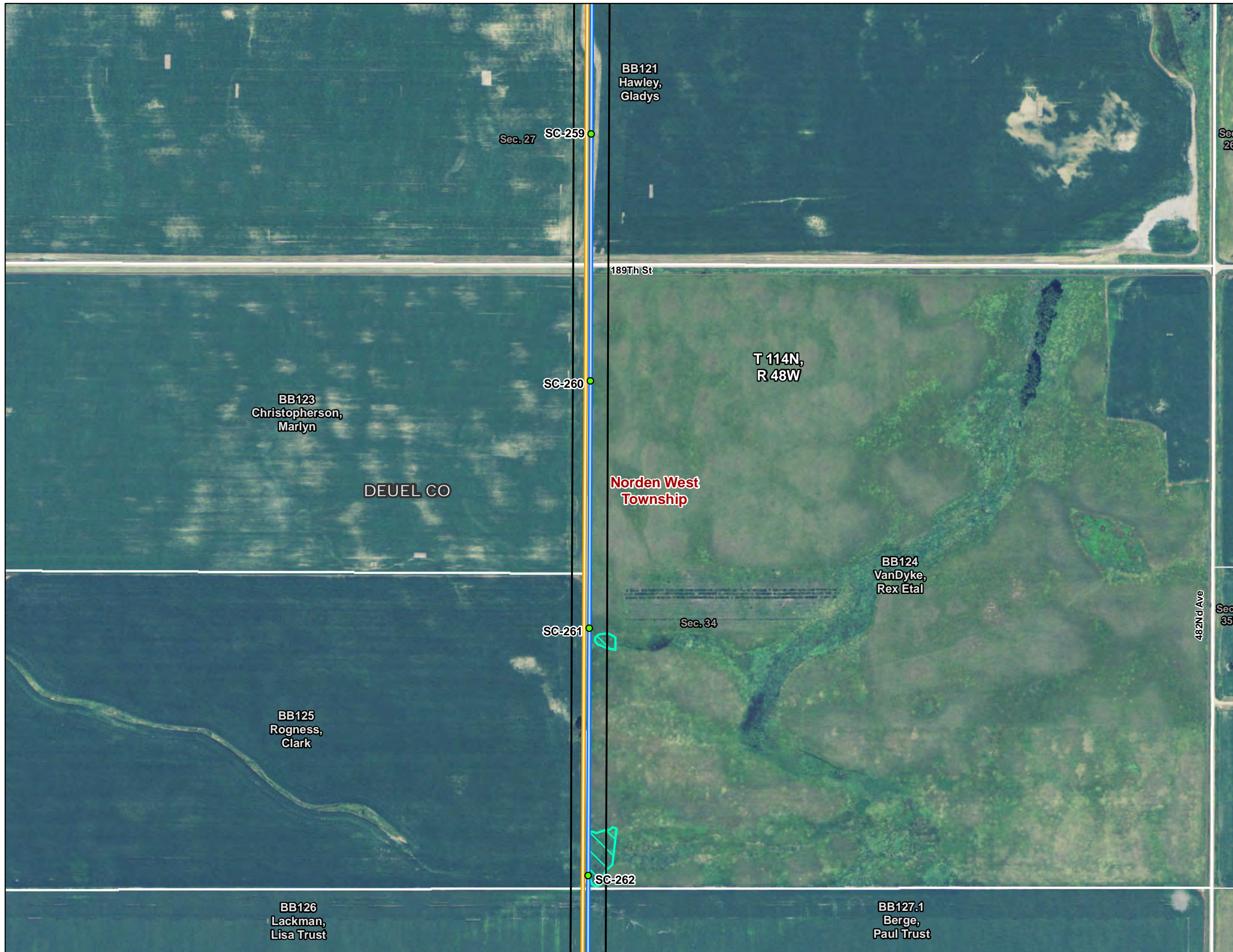


Legend

- Proposed Substation
 - Proposed Pole Location
 - Proposed Alignment
 - Proposed 150' Right-of-Way
 - PUC Permit Alignment
 - SDPUC Certificated Route
 - Field Delineated Wetland
 - ~ River/Stream
 - Municipal Boundary
 - Township Boundary
 - County Boundary
 - Section Line
 - Parcel Boundary
- Existing Transmission Line (kV)**
- 345
 - 230
 - 115
 - 69

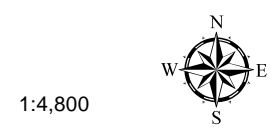


**Big Stone South to
Brookings County Project
Alignment Comparison Map**

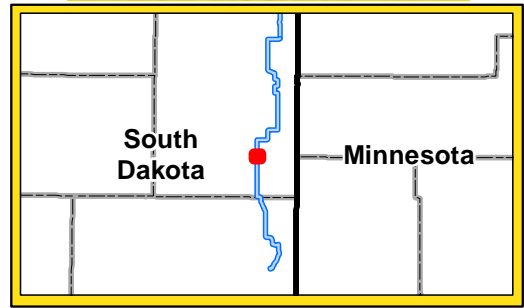


Legend

- Proposed Substation
 - Proposed Pole Location
 - Proposed Alignment
 - Proposed 150' Right-of-Way
 - PUC Permit Alignment
 - SDPUC Certificated Route
 - Field Delineated Wetland
 - River/Stream
 - Municipal Boundary
 - Township Boundary
 - County Boundary
 - Section Line
 - Parcel Boundary
- Existing Transmission Line (kV)**
- 345
 - 230
 - 115
 - 69

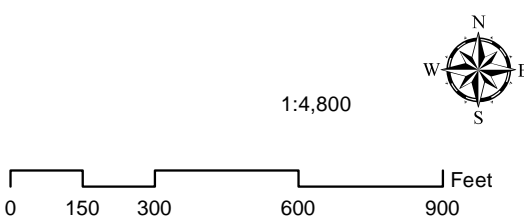


**Big Stone South to
Brookings County Project
Alignment Comparison Map**



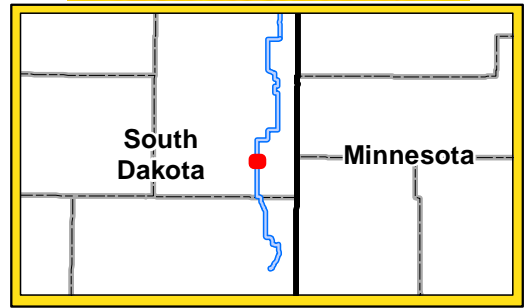
Legend

- Proposed Substation
 - Proposed Pole Location
 - Proposed Alignment
 - Proposed 150' Right-of-Way
 - PUC Permit Alignment
 - SDPUC Certificated Route
 - Field Delineated Wetland
 - River/Stream
 - Municipal Boundary
 - Township Boundary
 - County Boundary
 - Section Line
 - Parcel Boundary
- Existing Transmission Line (kV)**
- 345
 - 230
 - 115
 - 69



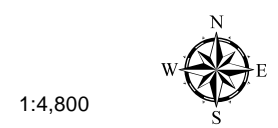
**Big Stone South to
Brookings County Project
Alignment Comparison Map**



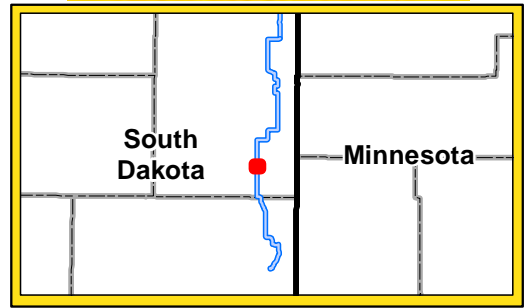
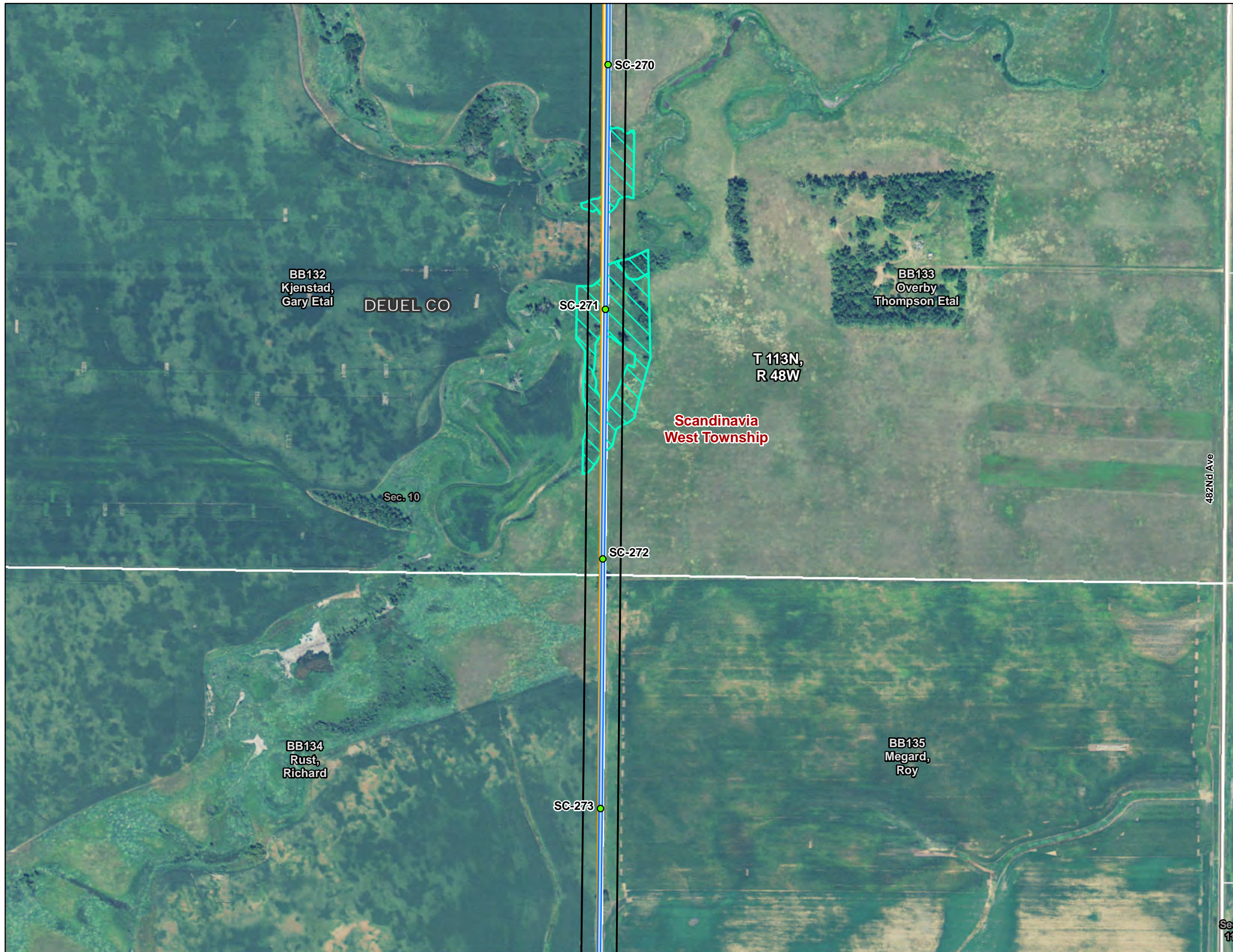


Legend

- Proposed Substation
 - Proposed Pole Location
 - Proposed Alignment
 - Proposed 150' Right-of-Way
 - PUC Permit Alignment
 - SDPUC Certificated Route
 - Field Delineated Wetland
 - ~ River/Stream
 - Municipal Boundary
 - Township Boundary
 - County Boundary
 - Section Line
 - Parcel Boundary
- Existing Transmission Line (kV)**
- 345
 - 230
 - 115
 - 69

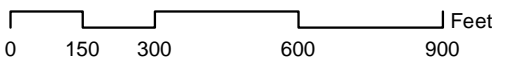
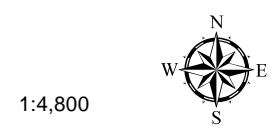


**Big Stone South to
Brookings County Project
Alignment Comparison Map**



Legend

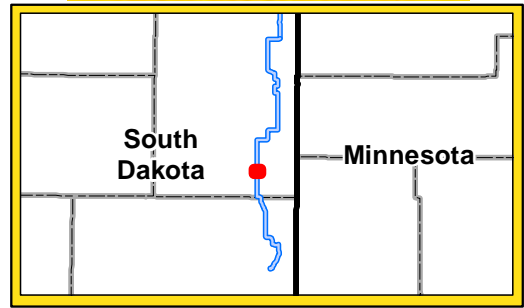
- Proposed Substation
 - Proposed Pole Location
 - Proposed Alignment
 - Proposed 150' Right-of-Way
 - PUC Permit Alignment
 - SDPUC Certificated Route
 - Field Delineated Wetland
 - ~ River/Stream
 - + Municipal Boundary
 - Township Boundary
 - County Boundary
 - Section Line
 - Parcel Boundary
- Existing Transmission Line (kV)**
- 345
 - 230
 - 115
 - 69



**Big Stone South to
Brookings County Project
Alignment Comparison Map**

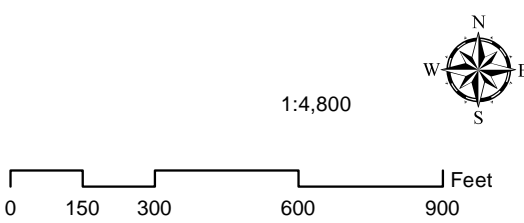
DRAWN BY: MLTEICHERT	DATE: 02/10/14
Xcel\0159818_Big_Stone\GIS\MXD\2013\10\Comparison_Maps\CapxB_Comparison_Maps_Southern.mxd	30

Sec. 11

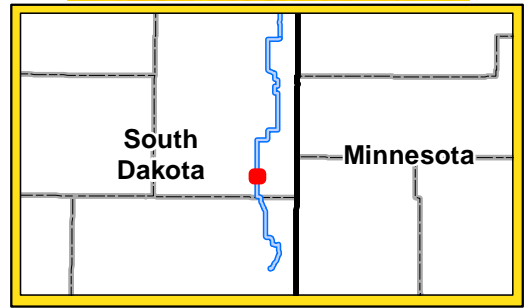


Legend

- Proposed Substation
 - Proposed Pole Location
 - Proposed Alignment
 - Proposed 150' Right-of-Way
 - PUC Permit Alignment
 - SDPUC Certificated Route
 - Field Delineated Wetland
 - River/Stream
 - Municipal Boundary
 - Township Boundary
 - County Boundary
 - Section Line
 - Parcel Boundary
- Existing Transmission Line (kV)**
- 345
 - 230
 - 115
 - 69

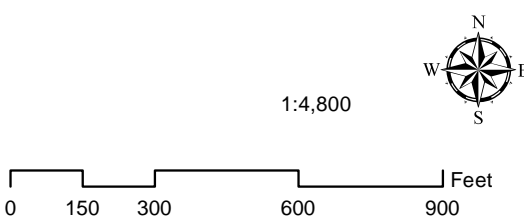


**Big Stone South to
Brookings County Project
Alignment Comparison Map**

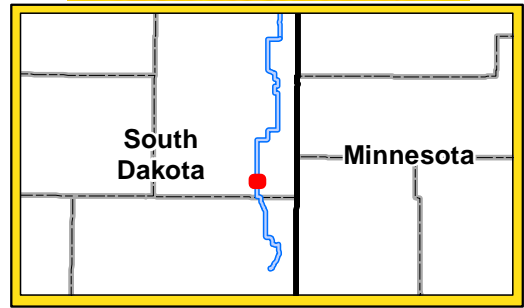
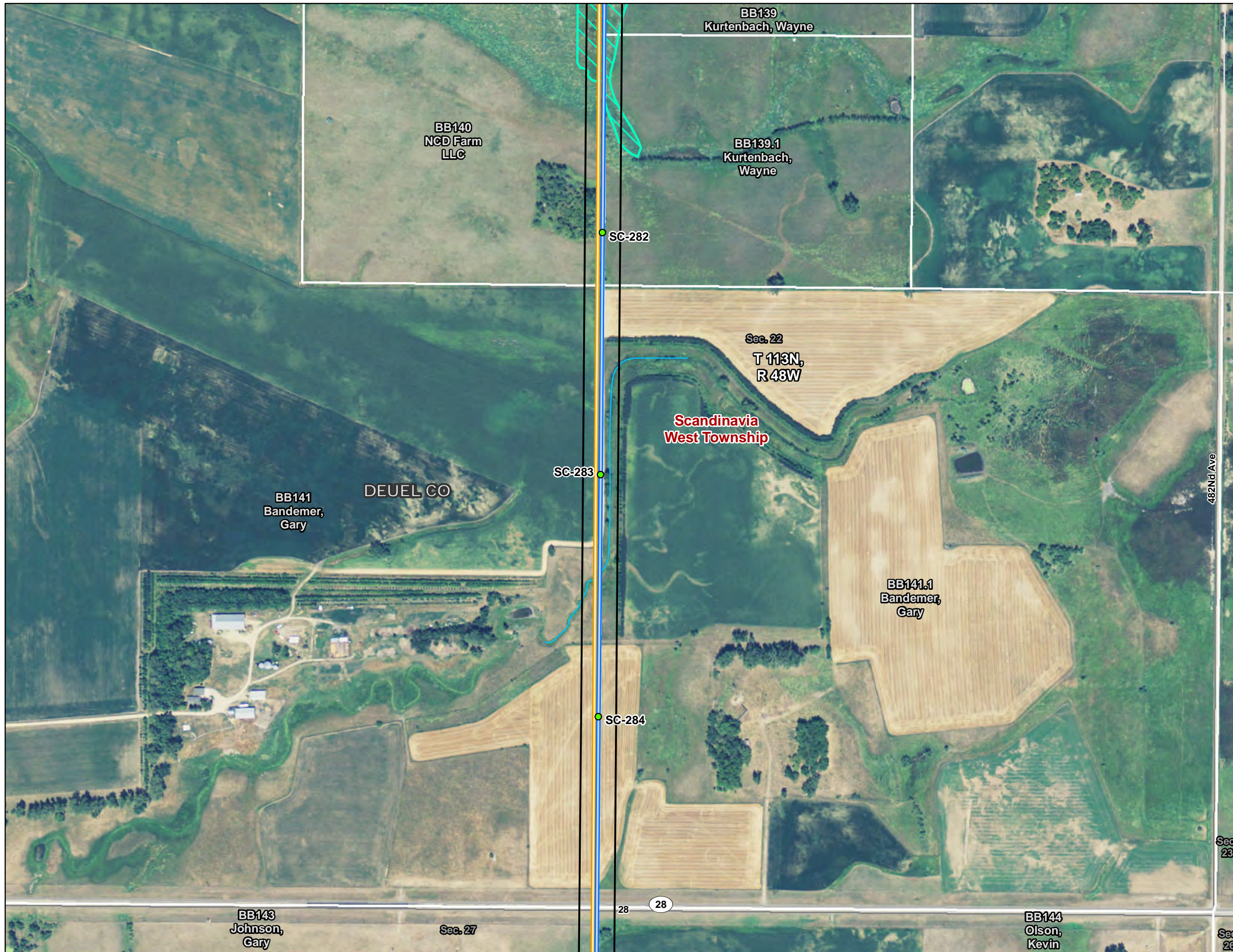


Legend

- Proposed Substation
 - Proposed Pole Location
 - Proposed Alignment
 - Proposed 150' Right-of-Way
 - PUC Permit Alignment
 - SDPUC Certificated Route
 - Field Delineated Wetland
 - ~ River/Stream
 - + Municipal Boundary
 - Township Boundary
 - County Boundary
 - Section Line
 - Parcel Boundary
- Existing Transmission Line (kV)**
- 345
 - 230
 - 115
 - 69

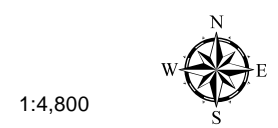


**Big Stone South to
Brookings County Project
Alignment Comparison Map**

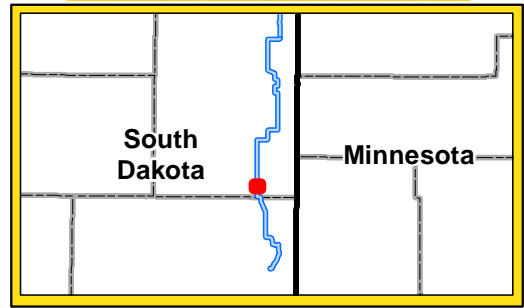


Legend

- Proposed Substation
 - Proposed Pole Location
 - Proposed Alignment
 - Proposed 150' Right-of-Way
 - PUC Permit Alignment
 - SDPUC Certificated Route
 - Field Delineated Wetland
 - ~ River/Stream
 - Municipal Boundary
 - Township Boundary
 - County Boundary
 - Section Line
 - Parcel Boundary
- Existing Transmission Line (kV)**
- 345
 - 230
 - 115
 - 69

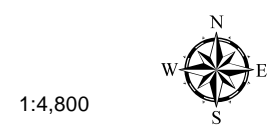


**Big Stone South to
Brookings County Project
Alignment Comparison Map**

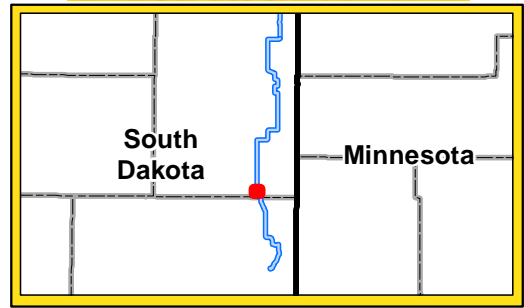


Legend

- Proposed Substation
 - Proposed Pole Location
 - Proposed Alignment
 - Proposed 150' Right-of-Way
 - PUC Permit Alignment
 - SDPUC Certificated Route
 - Field Delineated Wetland
 - River/Stream
 - + Municipal Boundary
 - Township Boundary
 - County Boundary
 - Section Line
 - Parcel Boundary
- Existing Transmission Line (kV)**
- 345
 - 230
 - 115
 - 69

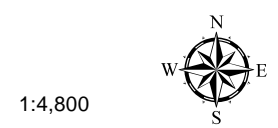


**Big Stone South to
Brookings County Project
Alignment Comparison Map**



Legend

- Proposed Substation
 - Proposed Pole Location
 - Proposed Alignment
 - Proposed 150' Right-of-Way
 - PUC Permit Alignment
 - SDPUC Certificated Route
 - Field Delineated Wetland
 - River/Stream
 - + Municipal Boundary
 - Township Boundary
 - County Boundary
 - Section Line
 - Parcel Boundary
- Existing Transmission Line (kV)**
- 345
 - 230
 - 115
 - 69

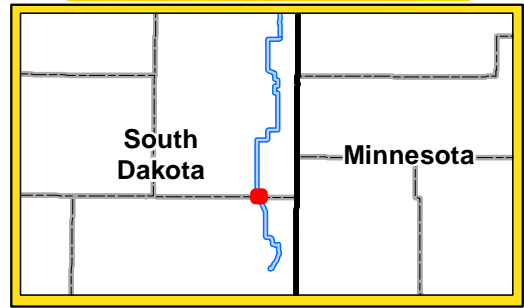


0 150 300 600 900 Feet

**Big Stone South to
Brookings County Project
Alignment Comparison Map**

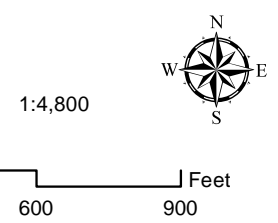
DRAWN BY: MLTEICHERT DATE: 02/10/14



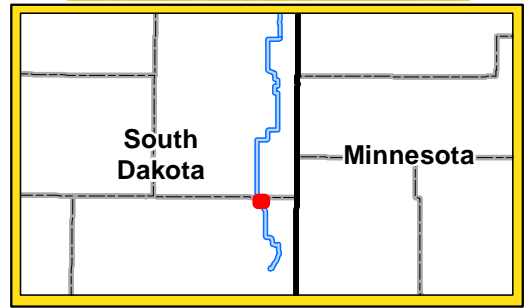


Legend

- Proposed Substation
 - Proposed Pole Location
 - Proposed Alignment
 - Proposed 150' Right-of-Way
 - PUC Permit Alignment
 - SDPUC Certificated Route
 - Field Delineated Wetland
 - ~ River/Stream
 - Municipal Boundary
 - Township Boundary
 - County Boundary
 - Section Line
 - Parcel Boundary
- Existing Transmission Line (kV)**
- 345
 - 230
 - 115
 - 69

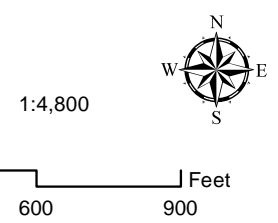


Big Stone South to Brookings County Project Alignment Comparison Map

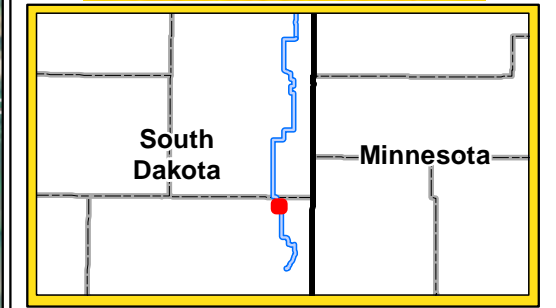


Legend

- Proposed Substation
 - Proposed Pole Location
 - Proposed Alignment
 - Proposed 150' Right-of-Way
 - PUC Permit Alignment
 - SDPUC Certificated Route
 - Field Delineated Wetland
 - ~ River/Stream
 - Municipal Boundary
 - Township Boundary
 - County Boundary
 - Section Line
 - Parcel Boundary
- Existing Transmission Line (kV)**
- 345
 - 230
 - 115
 - 69

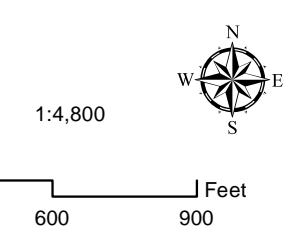


Big Stone South to Brookings County Project Alignment Comparison Map

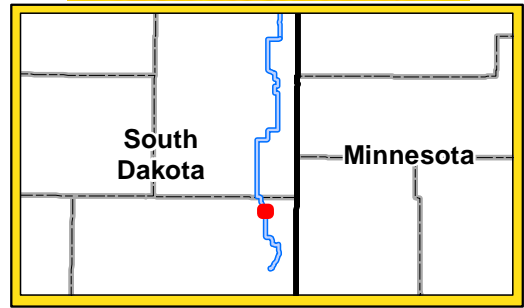


Legend

- Proposed Substation
 - Proposed Pole Location
 - Proposed Alignment
 - Proposed 150' Right-of-Way
 - PUC Permit Alignment
 - SDPUC Certificated Route
 - Field Delineated Wetland
 - ~ River/Stream
 - Municipal Boundary
 - Township Boundary
 - County Boundary
 - Section Line
 - Parcel Boundary
- Existing Transmission Line (kV)**
- 345
 - 230
 - 115
 - 69

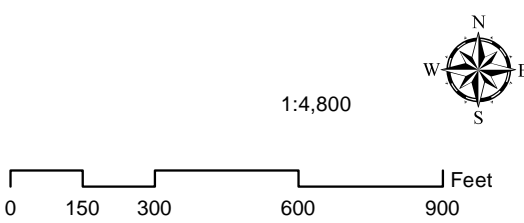


Big Stone South to Brookings County Project Alignment Comparison Map

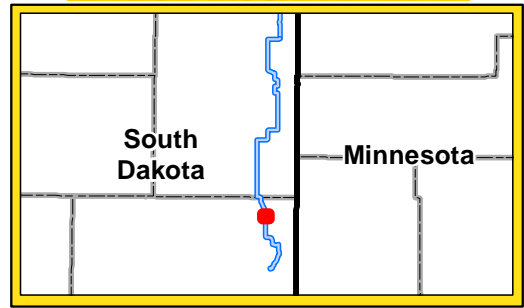


Legend

- Proposed Substation
 - Proposed Pole Location
 - Proposed Alignment
 - Proposed 150' Right-of-Way
 - PUC Permit Alignment
 - SDPUC Certificated Route
 - Field Delineated Wetland
 - ~ River/Stream
 - Municipal Boundary
 - Township Boundary
 - County Boundary
 - Section Line
 - Parcel Boundary
- Existing Transmission Line (kV)**
- 345
 - 230
 - 115
 - 69

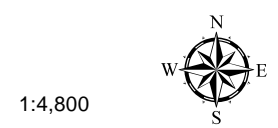


Big Stone South to Brookings County Project Alignment Comparison Map

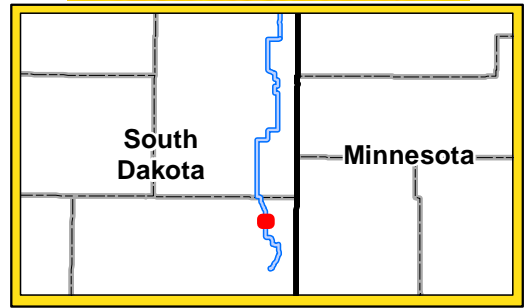


Legend

- Proposed Substation
 - Proposed Pole Location
 - Proposed Alignment
 - Proposed 150' Right-of-Way
 - PUC Permit Alignment
 - SDPUC Certificated Route
 - Field Delineated Wetland
 - River/Stream
 - Municipal Boundary
 - Township Boundary
 - County Boundary
 - Section Line
 - Parcel Boundary
- Existing Transmission Line (kV)**
- 345
 - 230
 - 115
 - 69

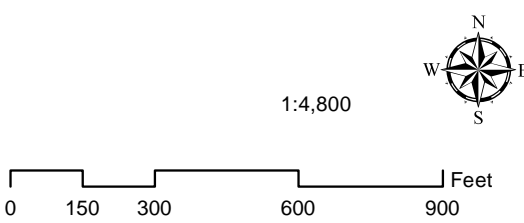


Big Stone South to Brookings County Project Alignment Comparison Map

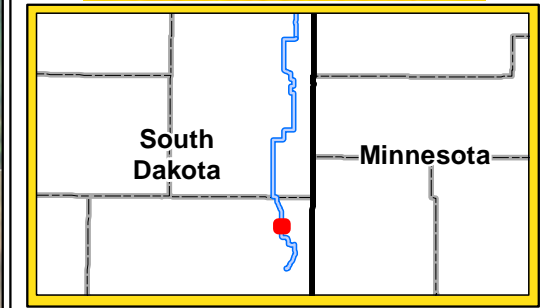


Legend

- Proposed Substation
 - Proposed Pole Location
 - Proposed Alignment
 - Proposed 150' Right-of-Way
 - PUC Permit Alignment
 - SDPUC Certificated Route
 - Field Delineated Wetland
 - ~ River/Stream
 - Municipal Boundary
 - Township Boundary
 - County Boundary
 - Section Line
 - Parcel Boundary
- Existing Transmission Line (kV)**
- 345
 - 230
 - 115
 - 69

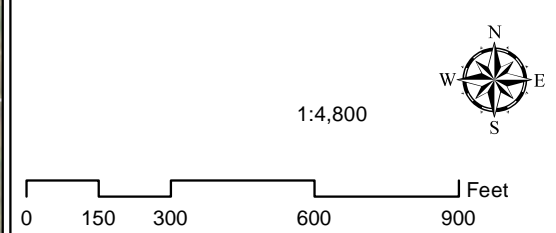


Big Stone South to Brookings County Project Alignment Comparison Map

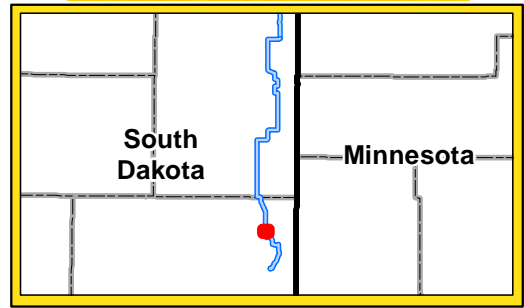


Legend

- Proposed Substation
 - Proposed Pole Location
 - Proposed Alignment
 - Proposed 150' Right-of-Way
 - PUC Permit Alignment
 - SDPUC Certificated Route
 - Field Delineated Wetland
 - ~ River/Stream
 - Municipal Boundary
 - Township Boundary
 - County Boundary
 - Section Line
 - Parcel Boundary
- Existing Transmission Line (kV)**
- 345
 - 230
 - 115
 - 69

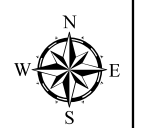


Big Stone South to Brookings County Project Alignment Comparison Map

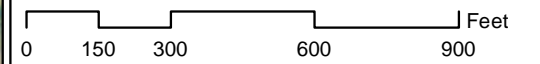


Legend

- Proposed Substation
 - Proposed Pole Location
 - Proposed Alignment
 - Proposed 150' Right-of-Way
 - PUC Permit Alignment
 - SDPUC Certificated Route
 - Field Delineated Wetland
 - ~ River/Stream
 - Municipal Boundary
 - Township Boundary
 - County Boundary
 - Section Line
 - Parcel Boundary
- Existing Transmission Line (kV)**
- 345
 - 230
 - 115
 - 69



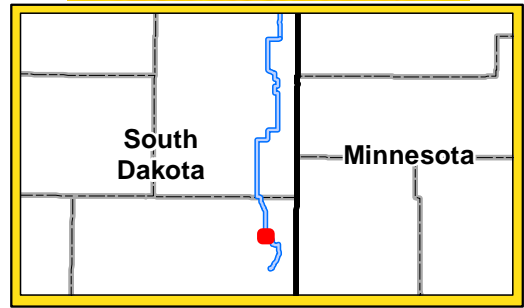
1:4,800



Big Stone South to Brookings County Project Alignment Comparison Map

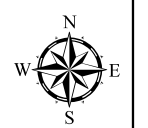
DRAWN BY: MLTEICHERT	DATE: 02/10/14
Xcel\0159818 Big_Stone\GIS\MXD\2013\10\Comparison_Maps\CapxB_Comparison_Maps_Southern.mxd	43



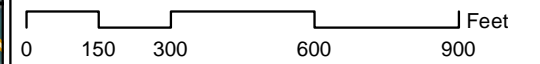


Legend

- Proposed Substation
 - Proposed Pole Location
 - Proposed Alignment
 - Proposed 150' Right-of-Way
 - PUC Permit Alignment
 - SDPUC Certificated Route
 - Field Delineated Wetland
 - ~ River/Stream
 - Municipal Boundary
 - Township Boundary
 - County Boundary
 - Section Line
 - Parcel Boundary
- Existing Transmission Line (kV)**
- 345
 - 230
 - 115
 - 69



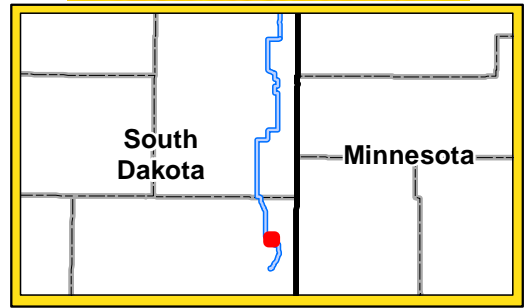
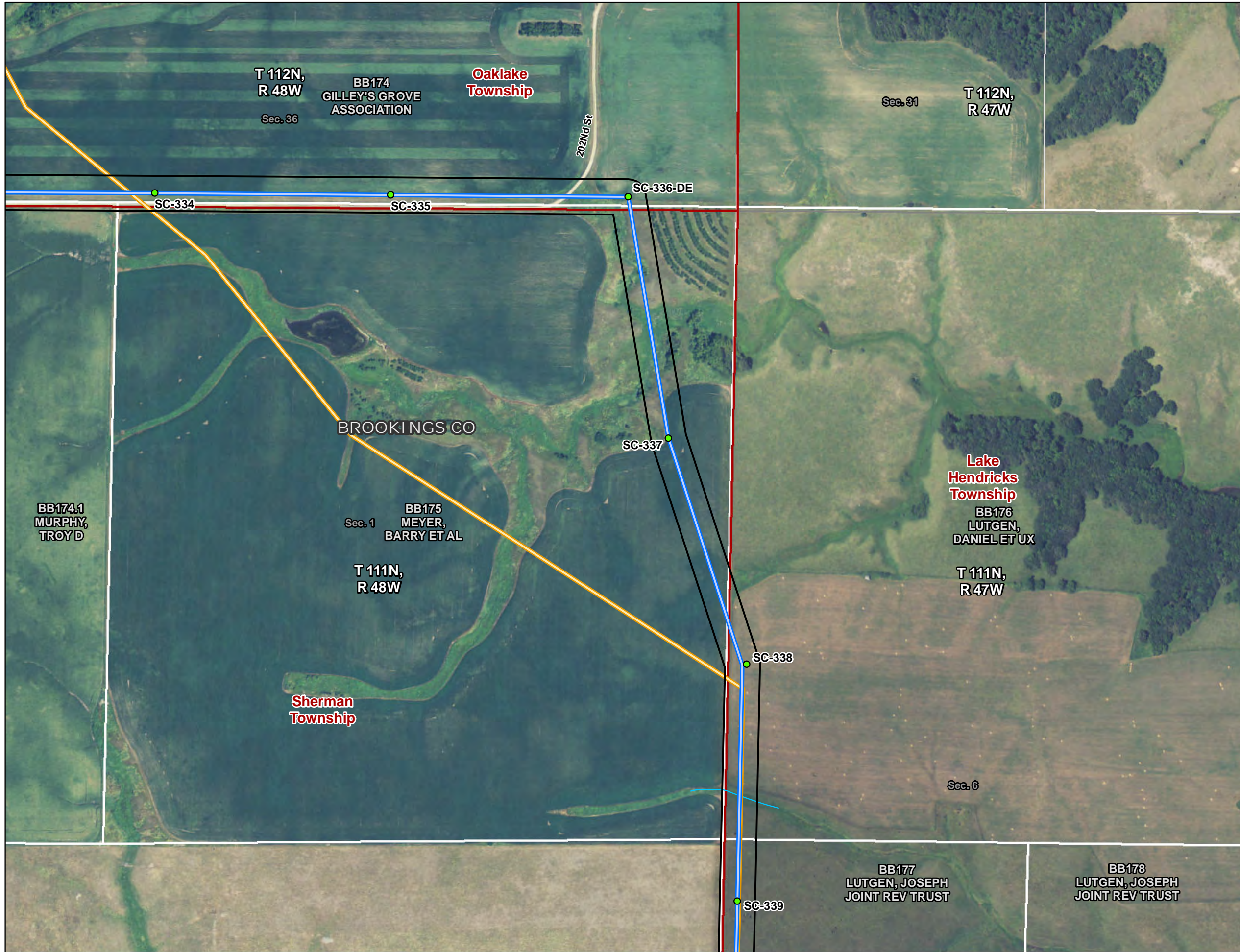
1:4,800



Big Stone South to Brookings County Project Alignment Comparison Map

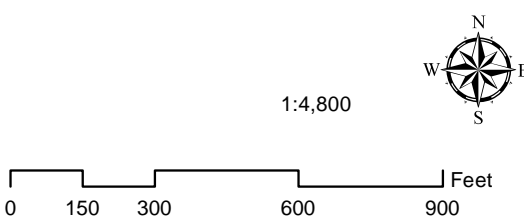
DRAWN BY: MLTEICHERT DATE: 02/10/14



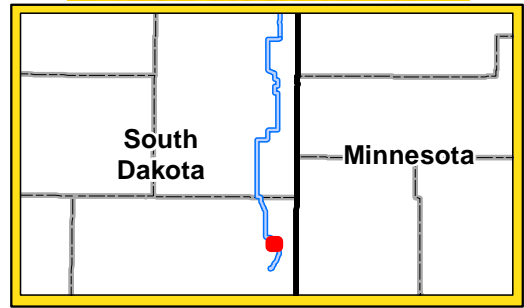
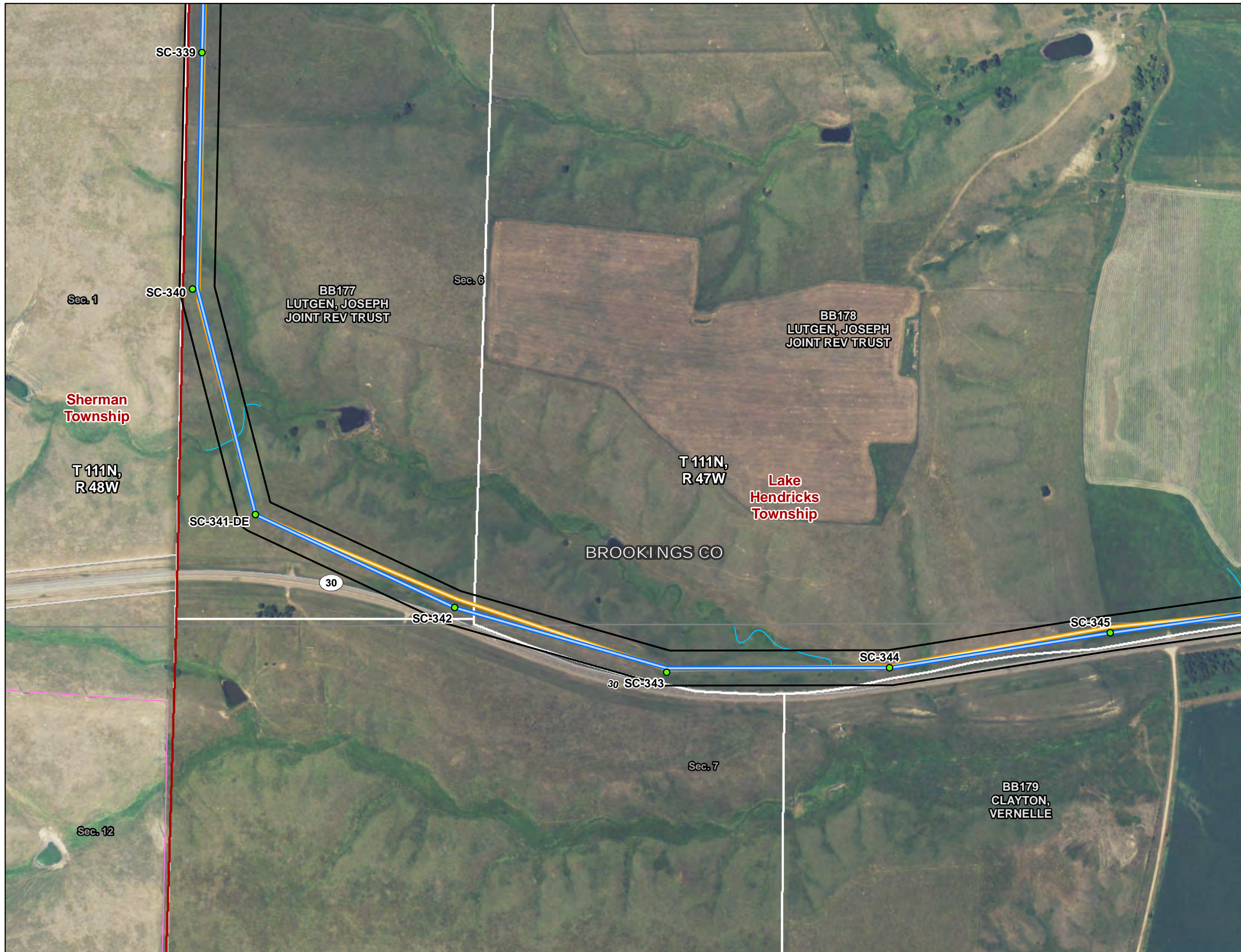


Legend

- Proposed Substation
 - Proposed Pole Location
 - Proposed Alignment
 - Proposed 150' Right-of-Way
 - PUC Permit Alignment
 - SDPUC Certificated Route
 - Field Delineated Wetland
 - ~ River/Stream
 - + Municipal Boundary
 - Township Boundary
 - County Boundary
 - Section Line
 - Parcel Boundary
- Existing Transmission Line (kV)**
- 345
 - 230
 - 115
 - 69

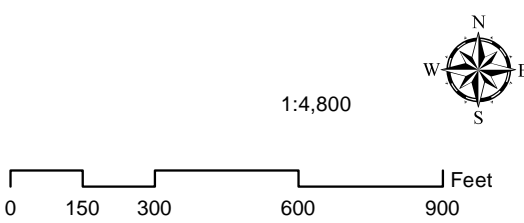


Big Stone South to Brookings County Project Alignment Comparison Map

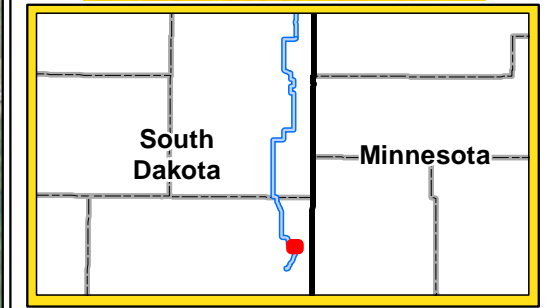
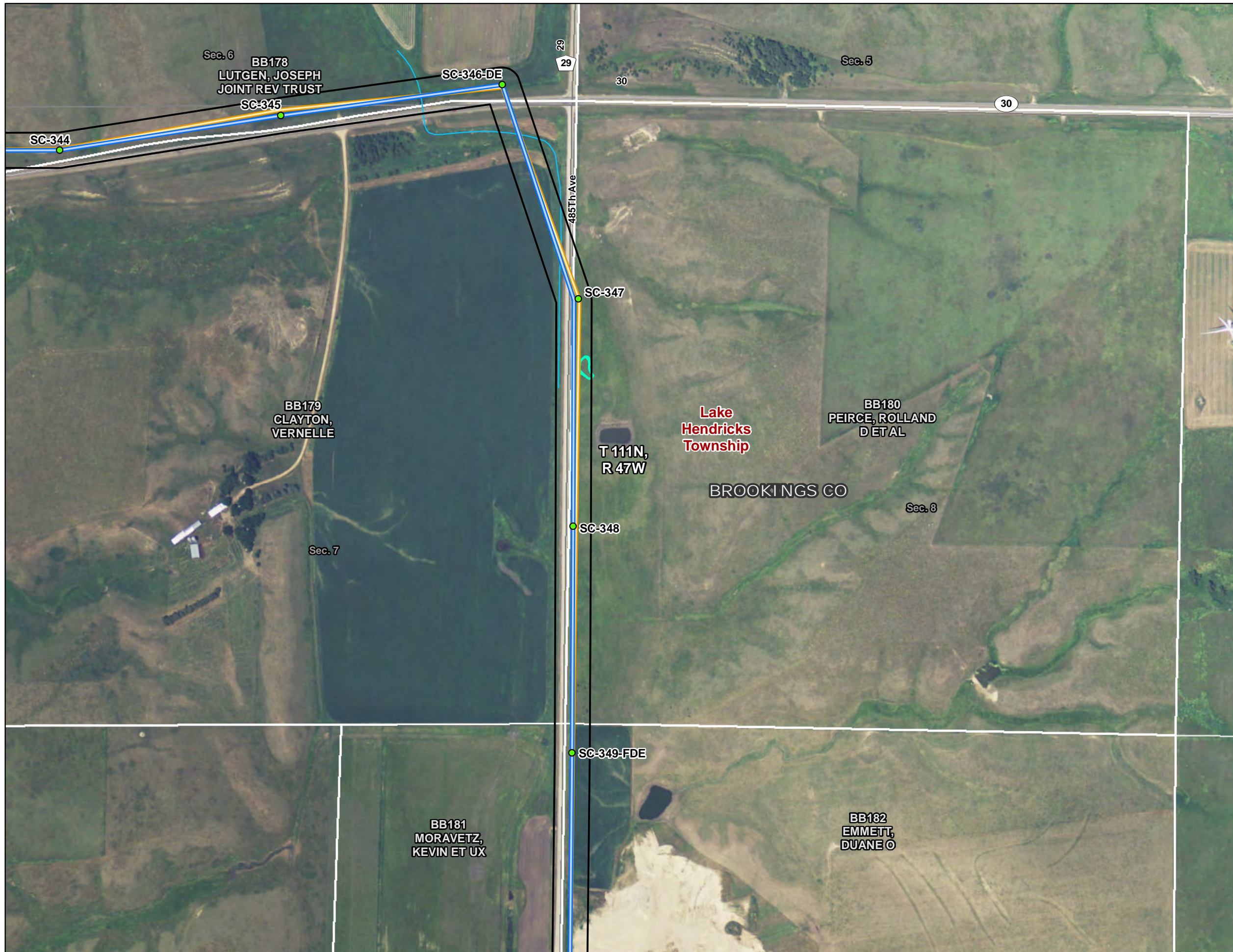


Legend

- Proposed Substation
 - Proposed Pole Location
 - Proposed Alignment
 - Proposed 150' Right-of-Way
 - PUC Permit Alignment
 - SDPUC Certificated Route
 - Field Delineated Wetland
 - ~ River/Stream
 - + Municipal Boundary
 - Township Boundary
 - County Boundary
 - Section Line
 - Parcel Boundary
- Existing Transmission Line (kV)**
- 345
 - 230
 - 115
 - 69

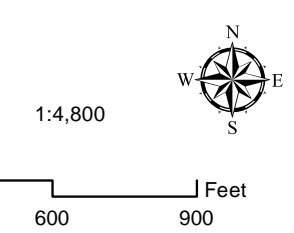


Big Stone South to Brookings County Project Alignment Comparison Map

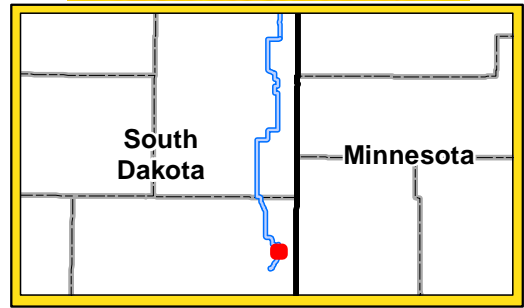


Legend

- Proposed Substation
 - Proposed Pole Location
 - Proposed Alignment
 - Proposed 150' Right-of-Way
 - PUC Permit Alignment
 - SDPUC Certificated Route
 - Field Delineated Wetland
 - ~ River/Stream
 - + Municipal Boundary
 - Township Boundary
 - County Boundary
 - Section Line
 - Parcel Boundary
- Existing Transmission Line (kV)**
- 345
 - 230
 - 115
 - 69



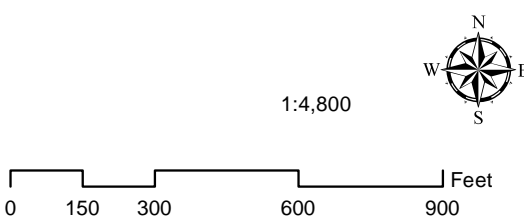
Big Stone South to Brookings County Project Alignment Comparison Map



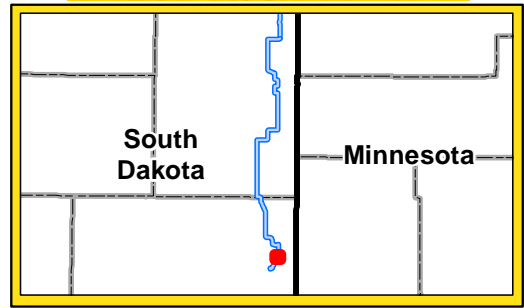
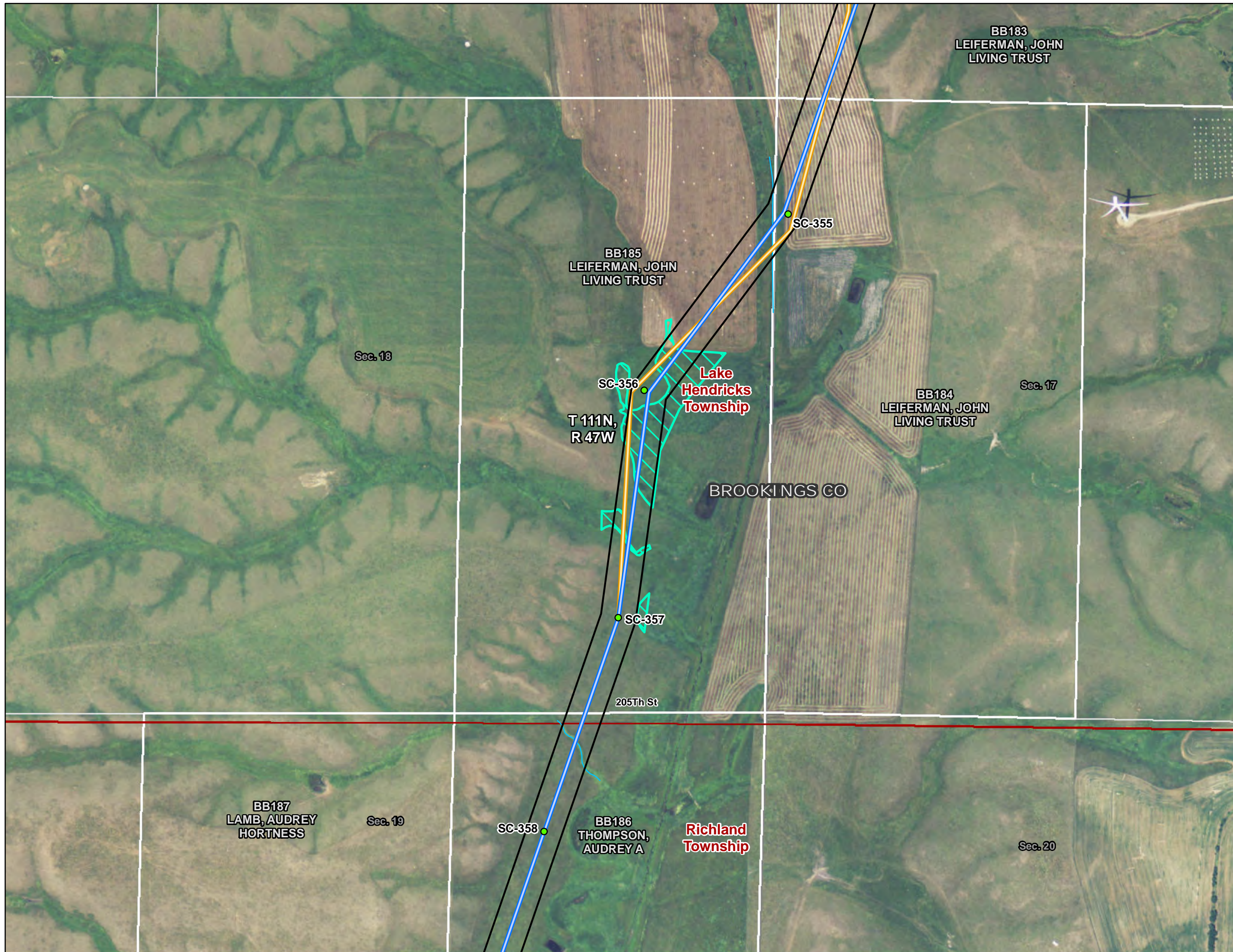
Legend

- Proposed Substation
- Proposed Pole Location
- Proposed Alignment
- Proposed 150' Right-of-Way
- PUC Permit Alignment
- SDPUC Certificated Route
- Field Delineated Wetland
- ~ River/Stream
- Municipal Boundary
- Township Boundary
- County Boundary
- Section Line
- Parcel Boundary

- Existing Transmission Line (kV)**
- 345
 - 230
 - 115
 - 69

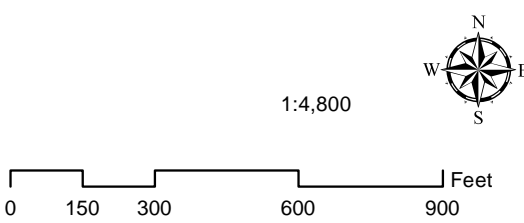


Big Stone South to Brookings County Project Alignment Comparison Map

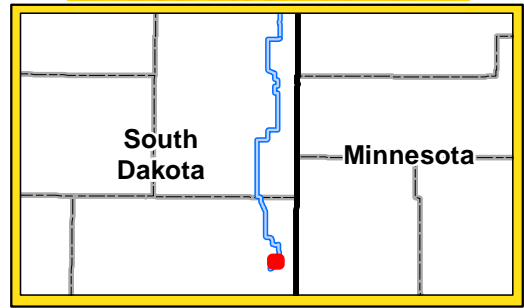


Legend

- Proposed Substation
 - Proposed Pole Location
 - Proposed Alignment
 - Proposed 150' Right-of-Way
 - PUC Permit Alignment
 - SDPUC Certificated Route
 - Field Delineated Wetland
 - River/Stream
 - Municipal Boundary
 - Township Boundary
 - County Boundary
 - Section Line
 - Parcel Boundary
- Existing Transmission Line (kV)**
- 345
 - 230
 - 115
 - 69



Big Stone South to Brookings County Project Alignment Comparison Map

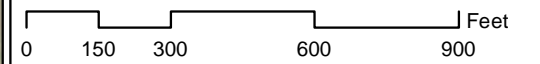


Legend

- Proposed Substation
 - Proposed Pole Location
 - Proposed Alignment
 - Proposed 150' Right-of-Way
 - PUC Permit Alignment
 - SDPUC Certificated Route
 - Field Delineated Wetland
 - ~ River/Stream
 - + Municipal Boundary
 - Township Boundary
 - County Boundary
 - Section Line
 - Parcel Boundary
- Existing Transmission Line (kV)**
- 345
 - 230
 - 115
 - 69



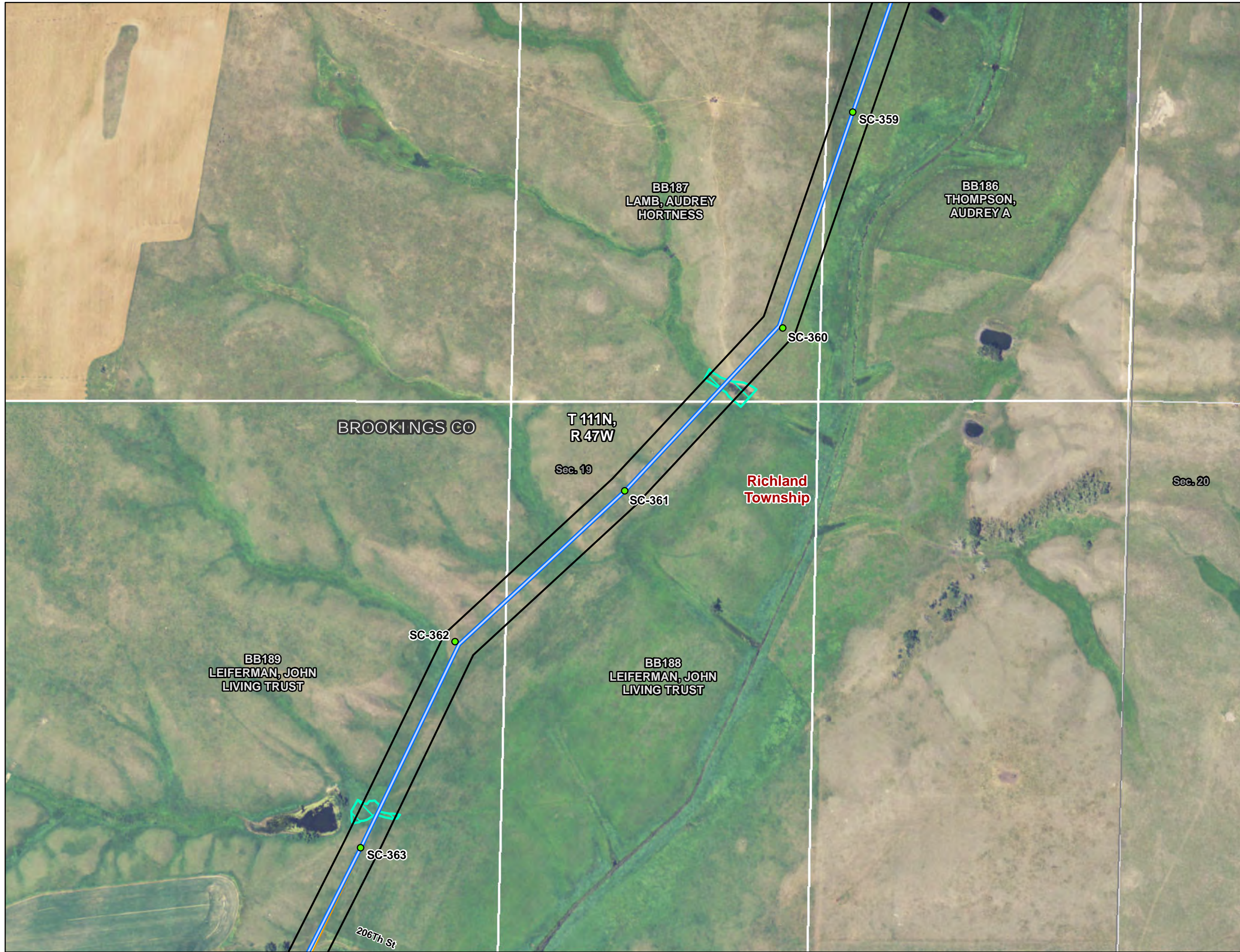
1:4,800

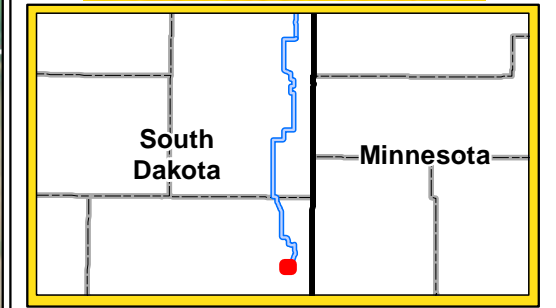
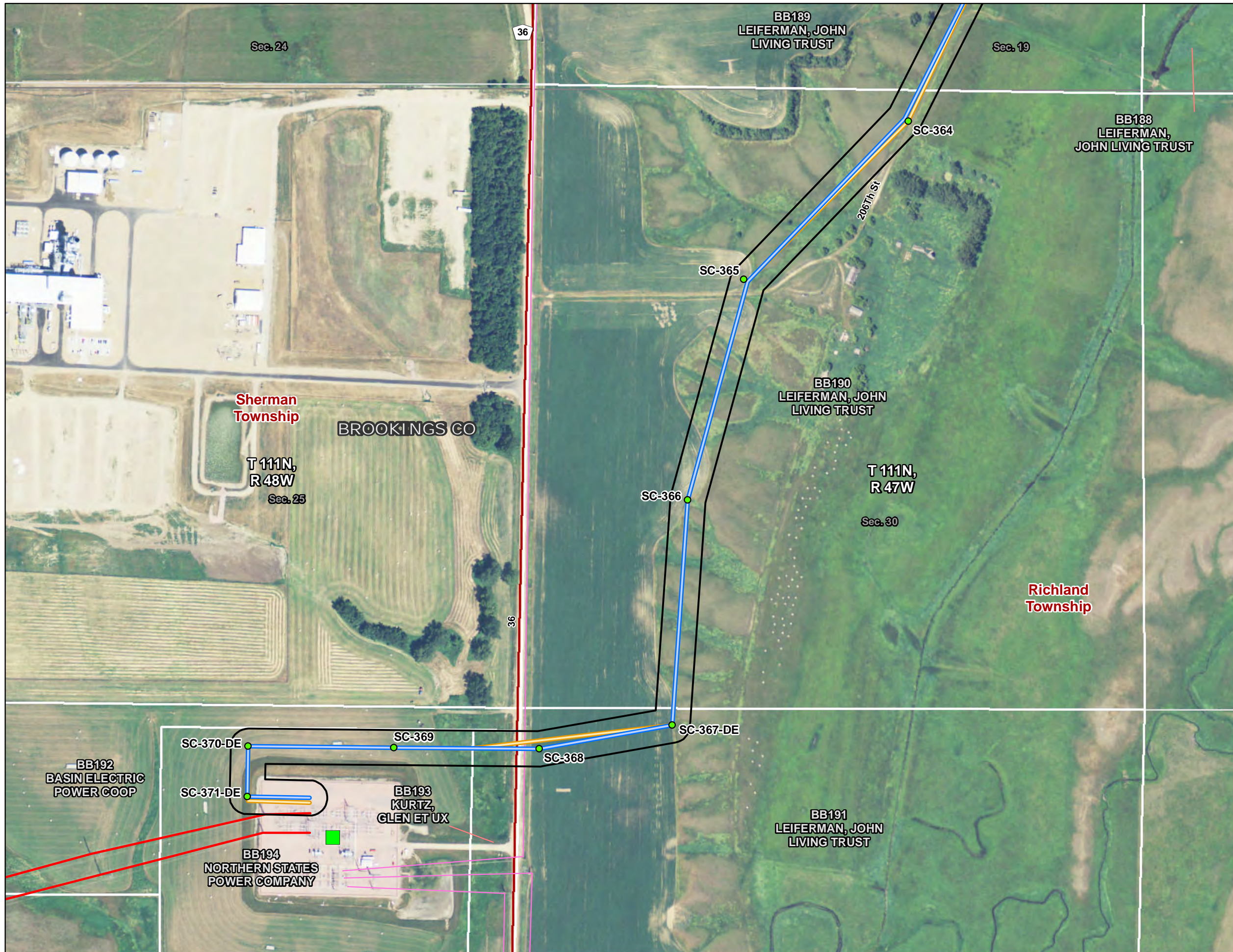


Big Stone South to Brookings County Project Alignment Comparison Map

DRAWN BY: MLTEICHERT DATE: 02/10/14

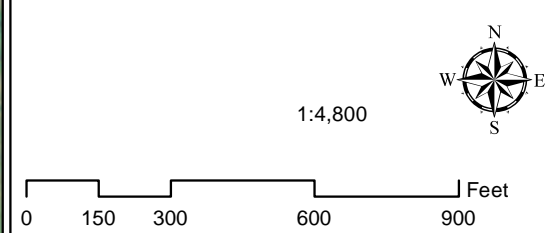
Xcel\0159818_Big_Stone\GIS\MXD\2013\10\Comparison_Maps\CapxB_Comparison_Maps_Southern.mxd





Legend

- Proposed Substation
 - Proposed Pole Location
 - Proposed Alignment
 - Proposed 150' Right-of-Way
 - PUC Permit Alignment
 - SDPUC Certificated Route
 - Field Delineated Wetland
 - ~ River/Stream
 - Municipal Boundary
 - Township Boundary
 - County Boundary
 - Section Line
 - Parcel Boundary
- Existing Transmission Line (kV)**
- 345
 - 230
 - 115
 - 69



Big Stone South to Brookings County Project Alignment Comparison Map