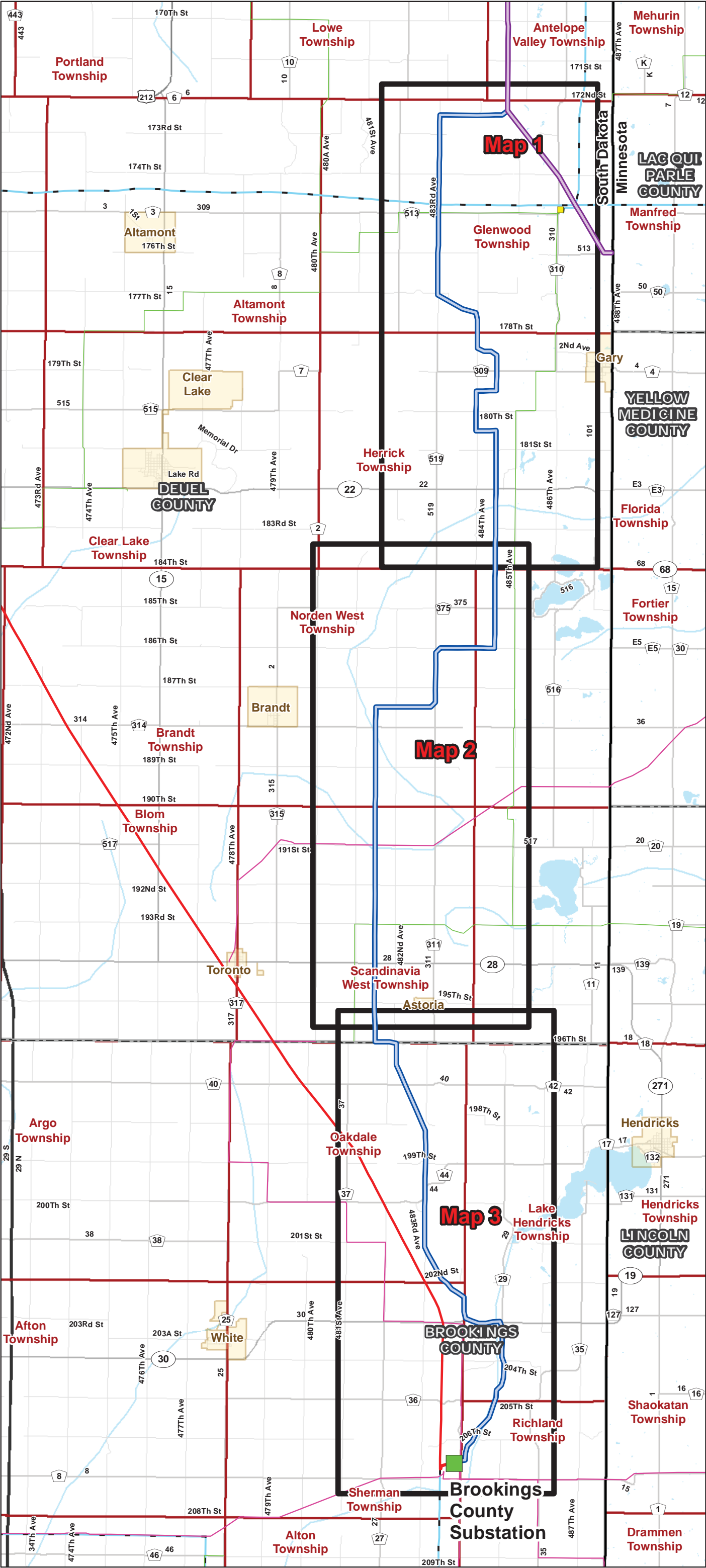


## **Appendix C**

---

### **DETAILED MAPS OF ZONING CLASSIFICATIONS ALONG PROPOSED ROUTES**



**Legend**

- Project End Point
- Proposed Route
- SDPUC Certificated Route
- Map Extent
- Municipal Boundary
- Township Boundary
- County Boundary

**Existing Transmission Line**

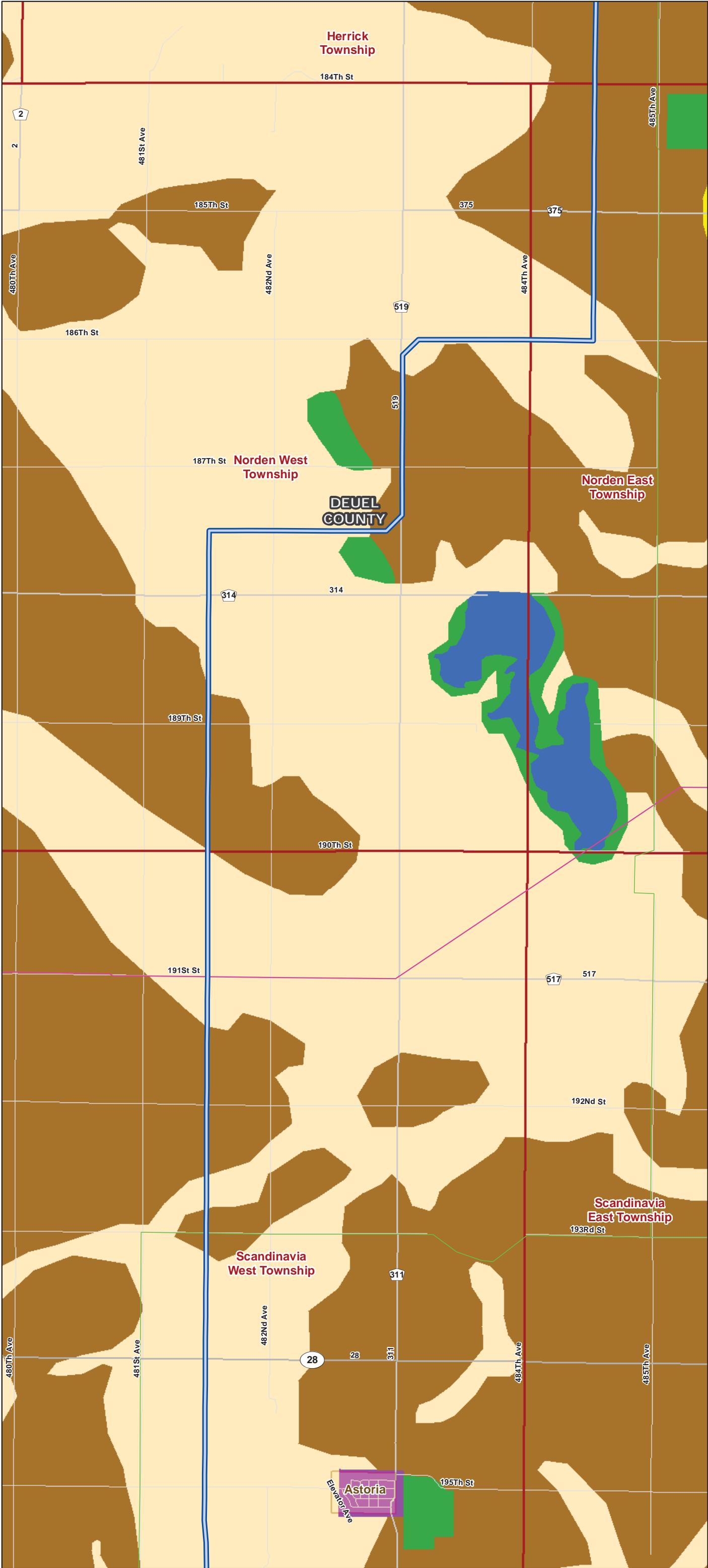
- 345 kV
- 230 kV
- 115 kV
- 69 kV

1:155,000

**Big Stone South to Brookings County Project Zoning**

DRAWN BY: MLTEICHERT	DATE: 05/06/13
Xcel\\0159818 Big_Stone\\GIS\\MXD\\2013\\03\\App_Maps\\_CapxB_App_Zoning_OV.mxd	





### Legend

- Project End Point
- Proposed Route
- SDPUC Certificated Route
- Municipal Boundary
- Township Boundary
- County Boundary

### Zoning Classes

- Agricultural
- Aquifer Protection Overlay
- Commercial
- Floodplain Overlay
- Lake Park District
- Municipality
- Natural Resource District
- Lake

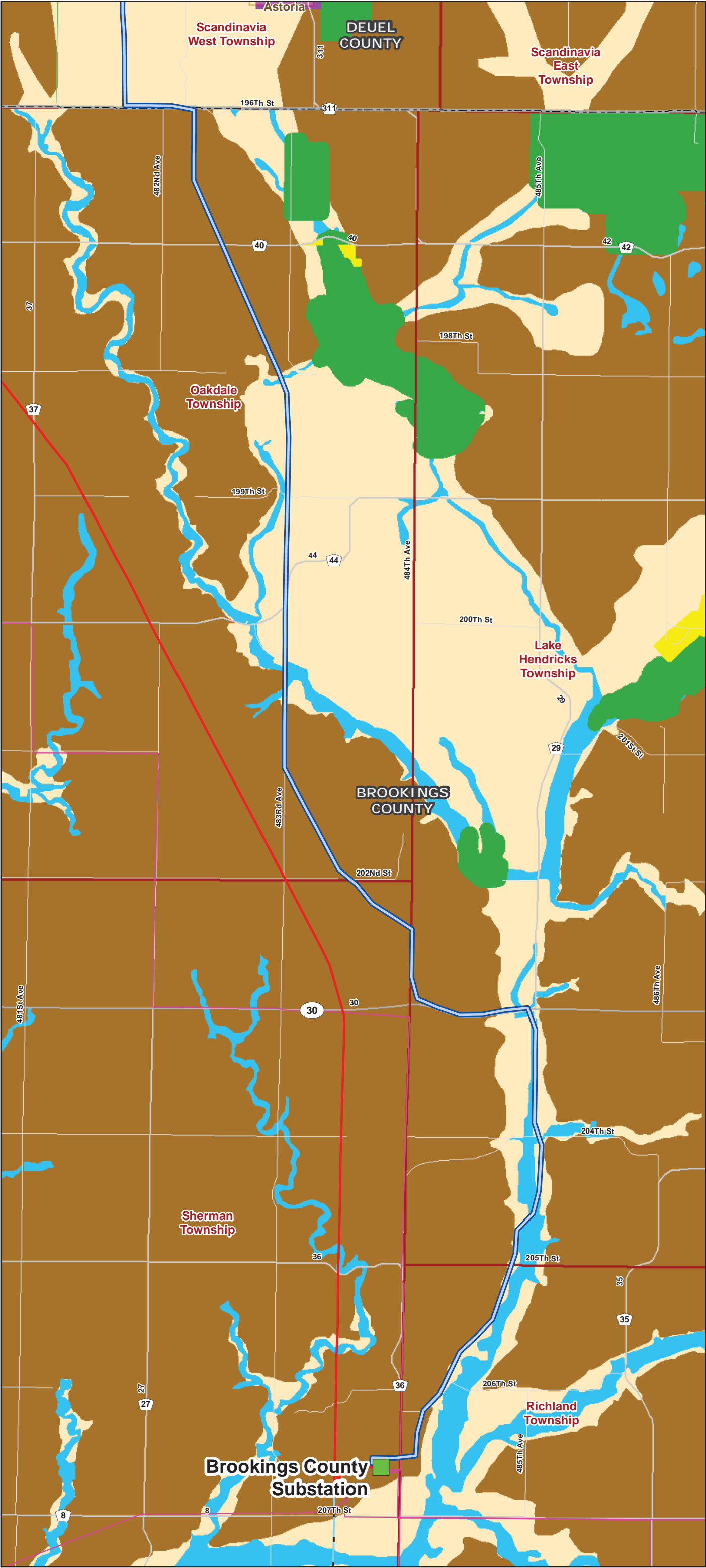
### Existing Transmission Line

- 345 kV
- 230 kV
- 115 kV
- 69 kV

1:48,000

## Big Stone South to Brookings County Project Zoning

DRAWN BY: MLTEICHERT	DATE: 05/06/13
Xcel\0159818 Big_Stone\GIS\MXD\2013\03\App_Maps\CapxB_App_Zoning.mxd	<b>2</b>



**Legend**

- Project End Point
- Proposed Route
- SDPUC Certificated Route
- Municipal Boundary
- Township Boundary
- County Boundary

**Zoning Classes**

- Agricultural
- Aquifer Protection Overlay
- Commercial
- Floodplain Overlay
- Lake Park District
- Municipality
- Natural Resource District
- Lake

**Existing Transmission Line**

- 345 kV
- 230 kV
- 115 kV
- 69 kV

**Big Stone South to Brookings County Project Zoning**

DRAWN BY: MLTEICHERT	DATE: 05/06/13
Xcel\0159818 Big_Stone\GIS\MXD\2013\03\App_Maps\CapxB_App_Zoning.mxd	<b>3</b>