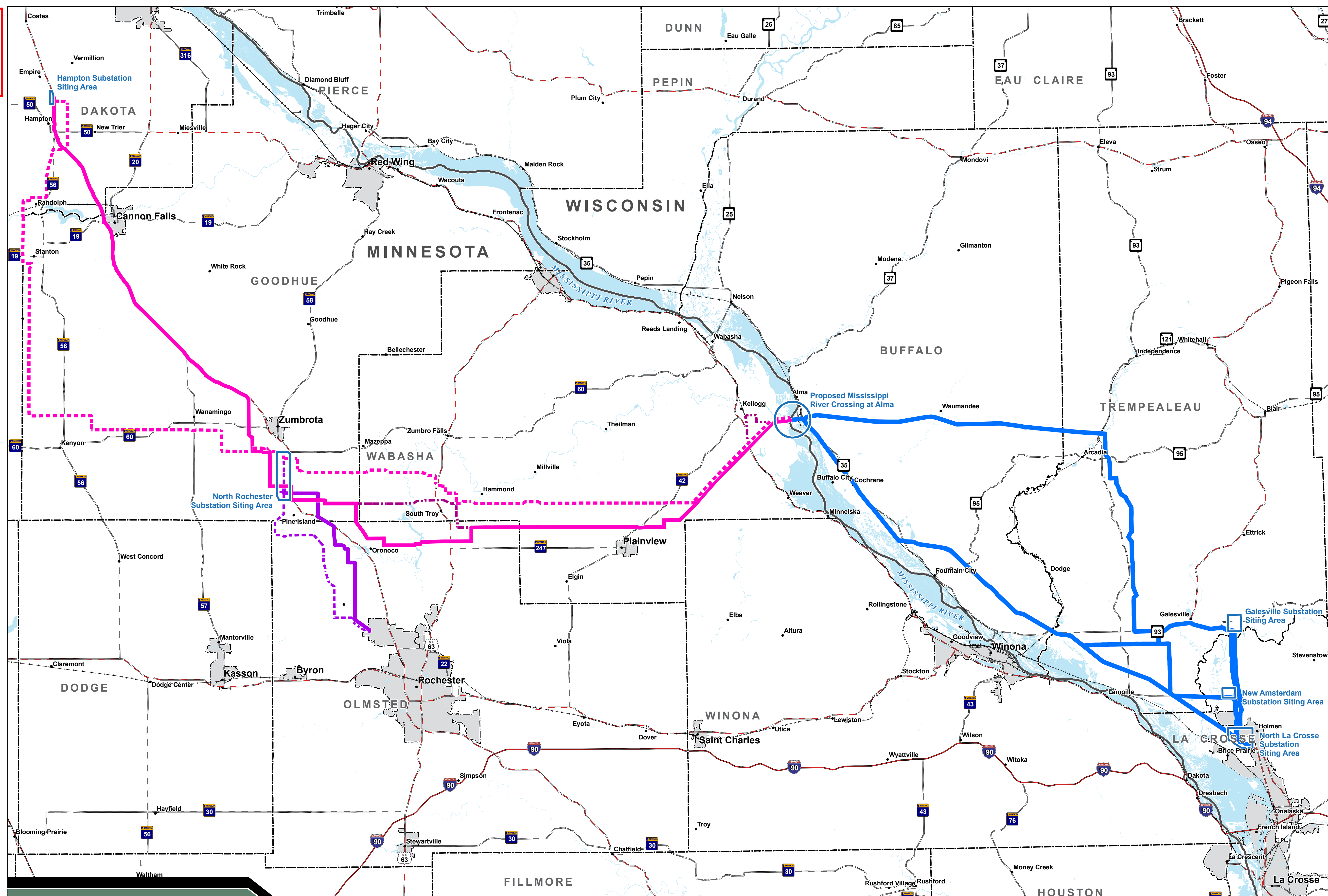
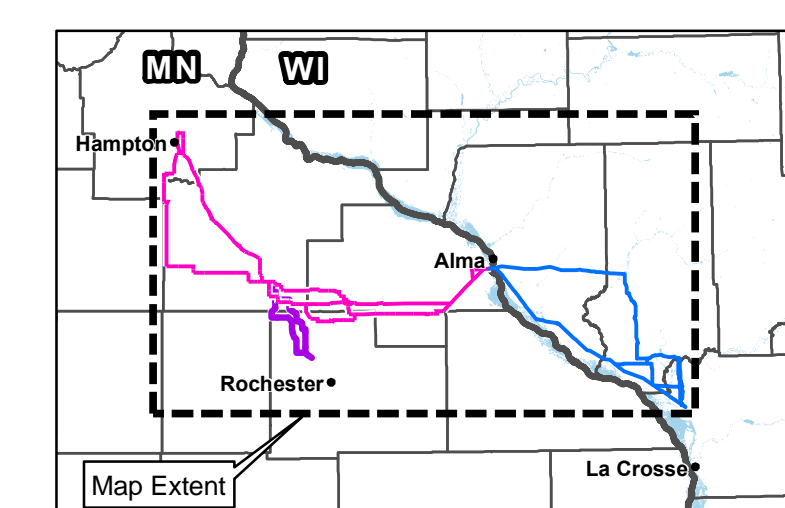
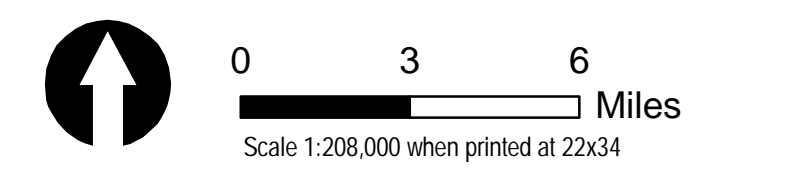


4.
5.
6.



Project Overview

- Proposed Features**
- Minnesota Routes*
- 345 kV Routes*
- Preferred Route
 - - - Alternative Route
 - · - · - Route Options
- 161 kV Routes*
- Preferred Route
 - - - Alternative Route
- Wisconsin Routes*
- Proposed Route Alternatives
- Jurisdiction**
- Municipality



DATA SOURCES: MN DNR, WI DNR, BTS, USGS
FILENAME: Project_Overview
MXD LOCATION: P:\2007\07180025_00_CAPX\GIS\Layouts\Newsletter
PDF LOCATION: P:\2007\07180025_00_CAPX\GIS\Maps\Newsletter

CapX2020

Hampton • Rochester • La Crosse 345 kV Transmission Project

Project Overview