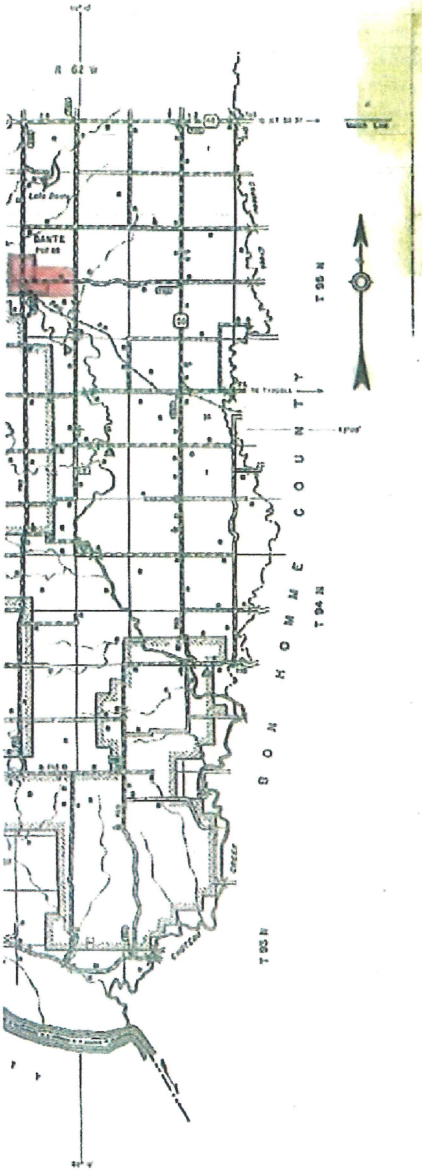

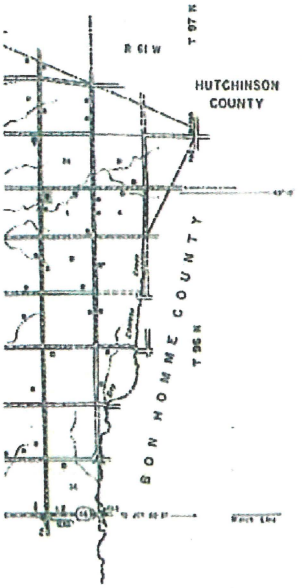

Agreement

The undersigned parties hereby agree that the electric service area boundaries indicated on this map accurately reflect the location of the perimeter of the service areas of Northwestern Public Service Co. and Charles Mix Electric Ass'n

Northwestern Public Service Co. — Charles Mix Electric Ass'n, Inc.

By [signature] — By Edward R. Ayers Mgr.

Subscribed and sworn to before me this 22 day of December, 1975.

[signature]

Exhibit "A"

Area shaded is N. W. P. S. Co. service area with Charles Mix Electric Ass'n, Inc.

GENERAL HIGHWAY MAP

CHARLES MIX COUNTY

SOUTH DAKOTA

PREPARED BY THE
SOUTH DAKOTA DEPARTMENT OF TRANSPORTATION
OFFICE OF SYSTEM ANALYSIS
IN COOPERATION WITH THE
U. S. DEPARTMENT OF TRANSPORTATION
FEDERAL HIGHWAY ADMINISTRATION

SCALE 0 1 2 3 4 5 MILES

1968

Petitioner's Exhibit No. 1

December 22, 1975 Agreement

COPIES OF THIS MAP ARE AVAILABLE FOR PUBLIC USE AT NOMINAL COST
S. D. Department of Transportation
Office of System Analysis
Pierre, South Dakota 57501

GENERAL HIGHWAY MAP CHARLES MIX COUNTY SOUTH DAKOTA 12

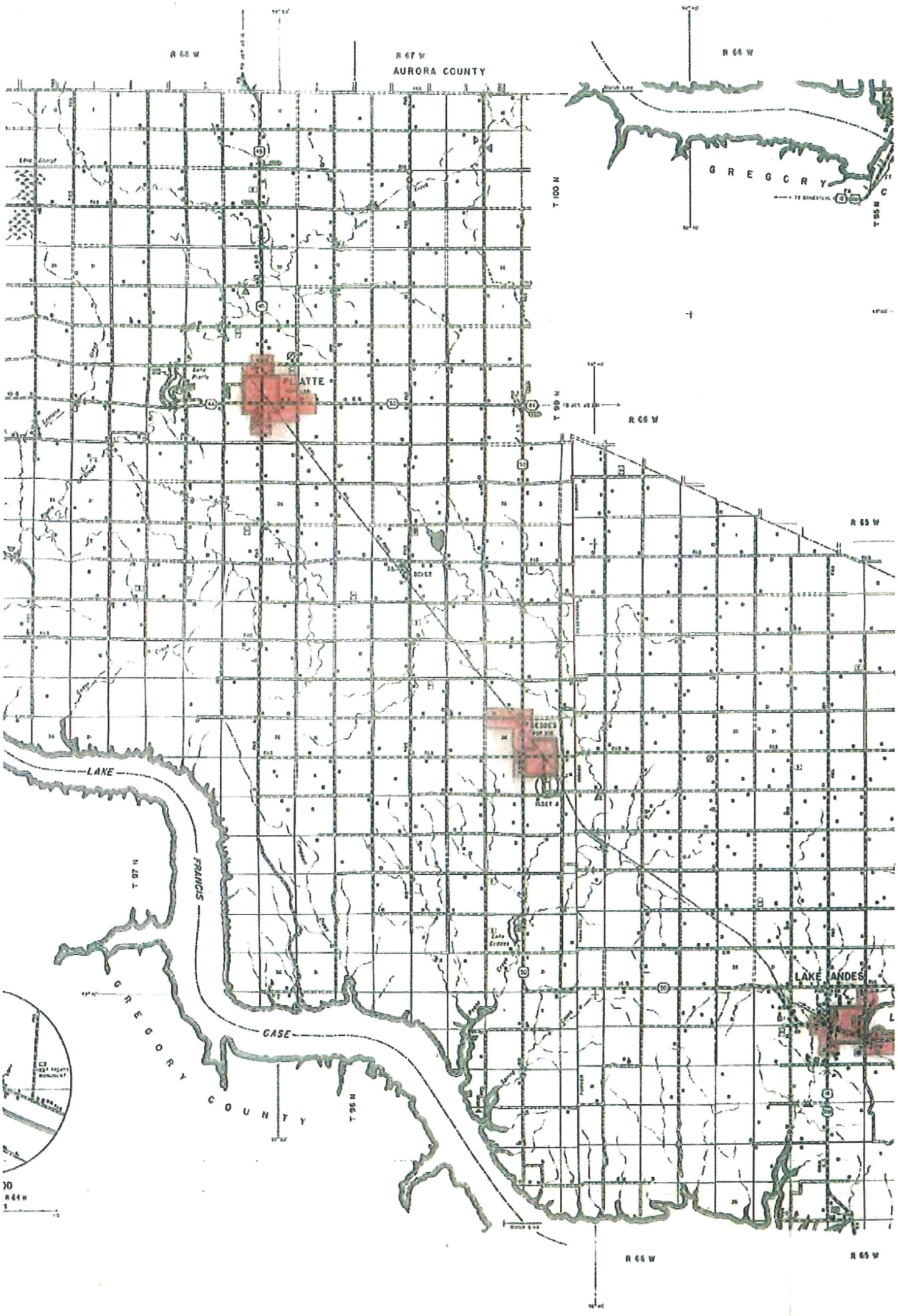
R 68 W
R 67 W
AURORA COUNTY
R 66 W
GREGORY
T 100 N
T 99 N
R 66 W
R 65 W
LAKE
FRANCIS
T 97 N
CASE
GREGORY COUNTY
T 96 N
LAKE ANDES
R 66 W
R 65 W