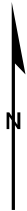




EXHIBIT "A"
PUC FILED ROUTE
DIVERGENCE
SPINK COUNTY, SOUTH
DAKOTA



- WORKING ROUTE
- PSC FILED ROUTE (04-16)
- PUC EXHIBIT TRACTS
- ROADS
- PROJECT CONTOURS (2')
- SECTIONS
- TOWNSHIPS




1. COORDINATE SYSTEM/DATUM: UTM ZONE 14N (US FOOT); NAD1983

2. TRACT GEOMETRY MAINTAINED AND UPDATED BY CONTRACT LAND STAFF LLC.

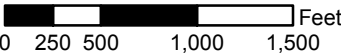
3. SURVEY DATA FOR CENTERLINE AND PROPERTY CORNERS PROVIDED BY WOOD GROUP MUSTANG.
4. AERIAL IMAGERY FLOWN BY THE ATLANTIC GROUP AND PROVIDED BY WOOD GROUP MUSTANG; VINTAGE AUG/2014

5. THIS MAP IS FOR INFORMATION PURPOSES. DISTANCES IN THIS MAP ARE APPROXIMATIONS ONLY AND SHOULD NOT BE USED FOR AUTHORITATIVE DEFINITION OF LEGAL BOUNDARY OR PROPERTY TITLE.

 DAKOTA ACCESS, LLC

CONTRACT LAND STAFF LLC.
2245 TEXAS DRIVE STE. 200
SUGAR LAND, TEXAS 77479

1 inch = 1,000 feet

 Feet

GIS DEPARTMENT
CLIENT: DAKOTA ACCESS LLC
PROJECT: DAKOTA ACCESS PIPELINE