
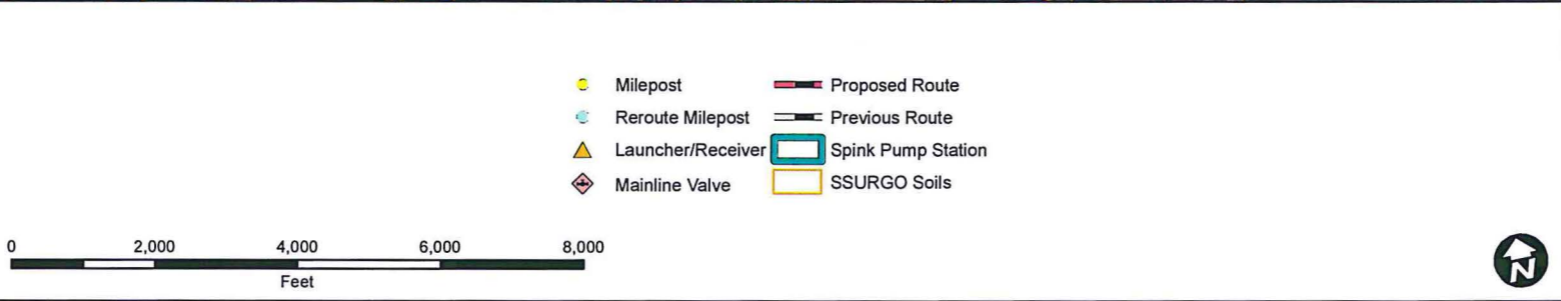
 DAKOTA ACCESS, LLC


**Dakota Access, LLC**  
**Dakota Access Pipeline Project**  
**James River Reroute**  
**SSURGO Soils**  
**South Dakota**

Page 1 of 2	Scale: 1:24,000
NAD 83 South Dakota South Ft	Date: Mar 17, 2015



Path: P:\GISClient\ETC\_Energy Transfer\DakotaAccess\_DAPL\Maps\ENV\PU\JamesRiver\T9\_soils.mxd




 DAKOTA ACCESS, LLC

**Dakota Access, LLC**  
**Dakota Access Pipeline Project**  
**James River Reroute**  
**SSURGO Soils**  
**South Dakota**

Page 2 of 2	Scale: 1:24,000
NAD 83 South Dakota South Fl	Date: Mar 17, 2015