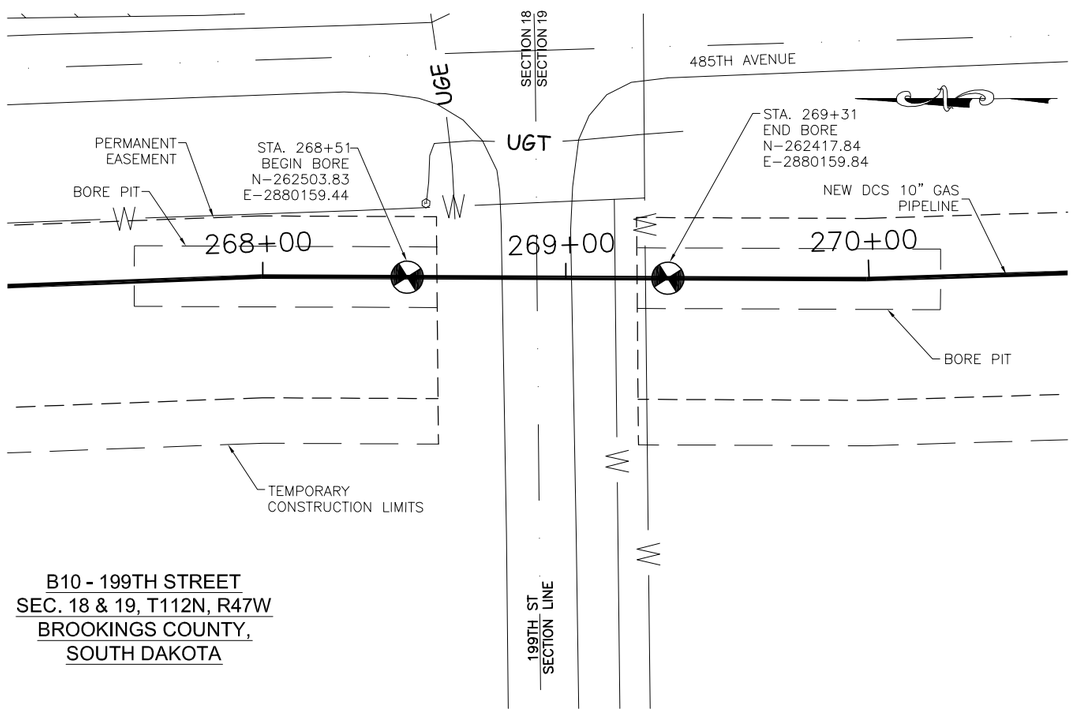

B10 - 199TH STREET
SEC. 18 & 19, T112N, R47W
BROOKINGS COUNTY,
SOUTH DAKOTA

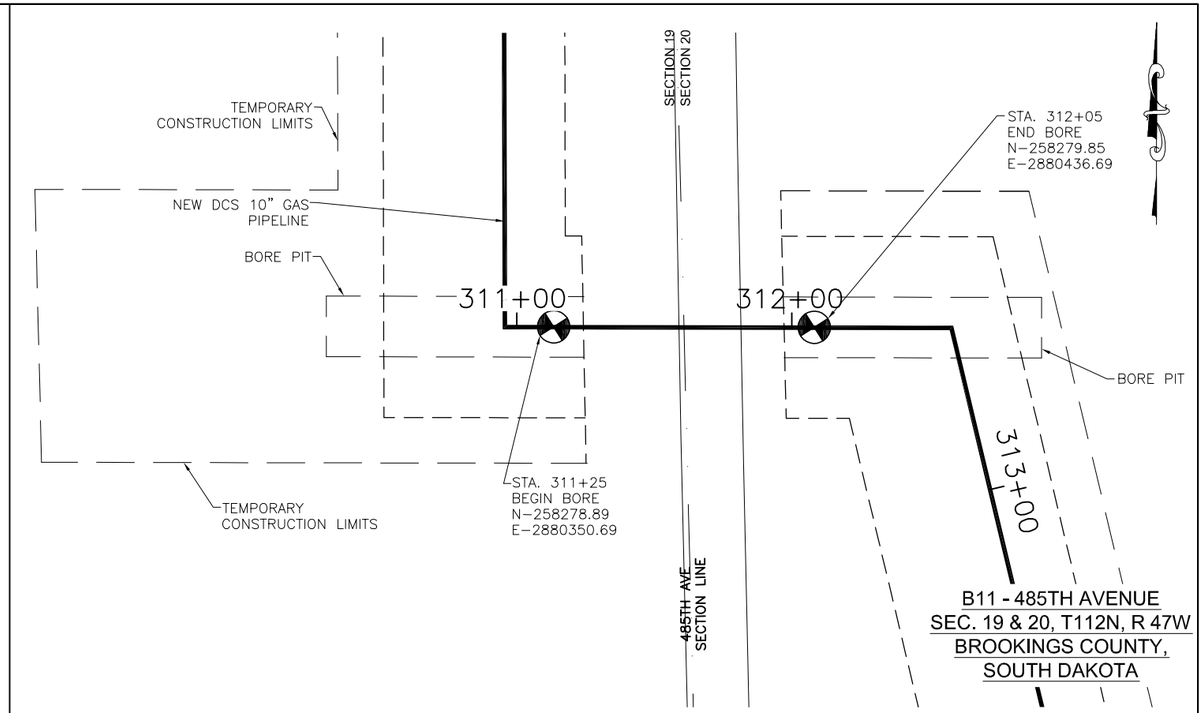

B11 - 485TH AVENUE
SEC. 19 & 20, T112N, R 47W
BROOKINGS COUNTY,
SOUTH DAKOTA

REGISTERED PROFESSIONAL ENGINEER
REG NO. 9918
DAVID P. YEXLEY
SOUTH DAKOTA

CONSTRUCTION PLANS OF RECORD

THESE RECORD DOCUMENTS HAVE BEEN PREPARED BASED ON THE BEST AVAILABLE INFORMATION PROVIDED BY OTHERS. THE DESIGN PROFESSIONAL HAS NOT VERIFIED THE ACCURACY AND/OR COMPLETENESS OF THIS INFORMATION AND SHALL NOT BE RESPONSIBLE FOR ANY ERRORS OR OMISSIONS WHICH MAY BE INCORPORATED HEREIN AS A RESULT.

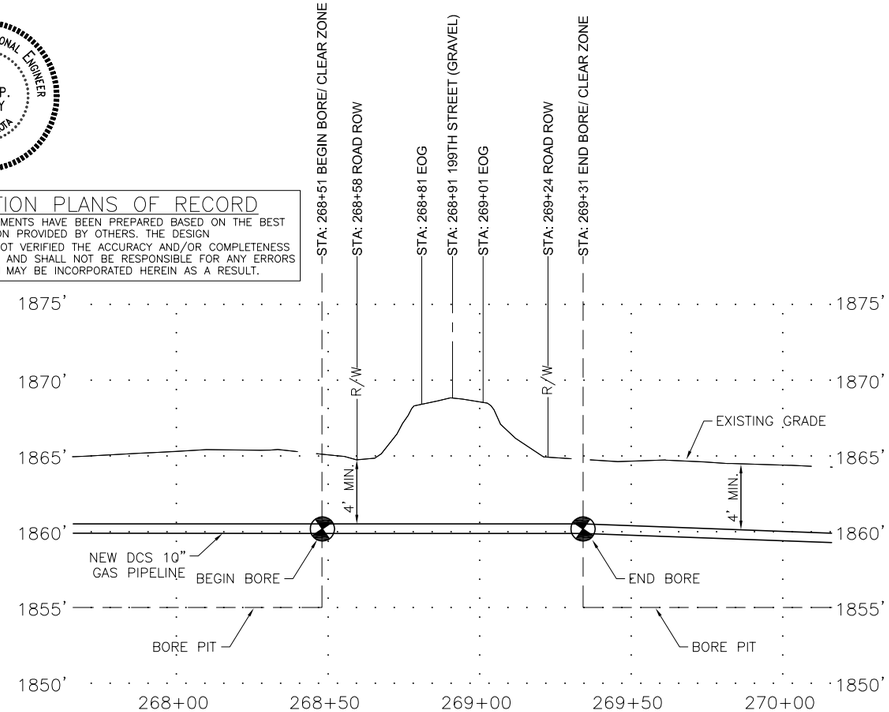

NOTE:
BEARINGS AND DISTANCES ARE BASED ON THE SOUTH DAKOTA STATE PLANE COORDINATE SYSTEM, NORTH ZONE – NAD83 (US SURVEY FEET)

LAND DIMENSION INFORMATION FOR THIS EXHIBIT WAS DERIVED FROM LAND SURVEY DATA.

ALL UNDERGROUND UTILITIES ARE SHOWN IN GENERAL LOCATION. CONTRACTOR TO FIELD VERIFY PRIOR TO CONSTRUCTION.

SEE PLAN AND PROFILE SHEETS FOR LEGEND.

0 25' 50' 100'
SCALE IN FEET

BANNER
Engineering | Architecture | Surveying
409 22nd Avenue S. | PO Box 298
Brookings, South Dakota 57006
605.692.6342
www.bannerassociates.com
Designing Projects | Building Trust

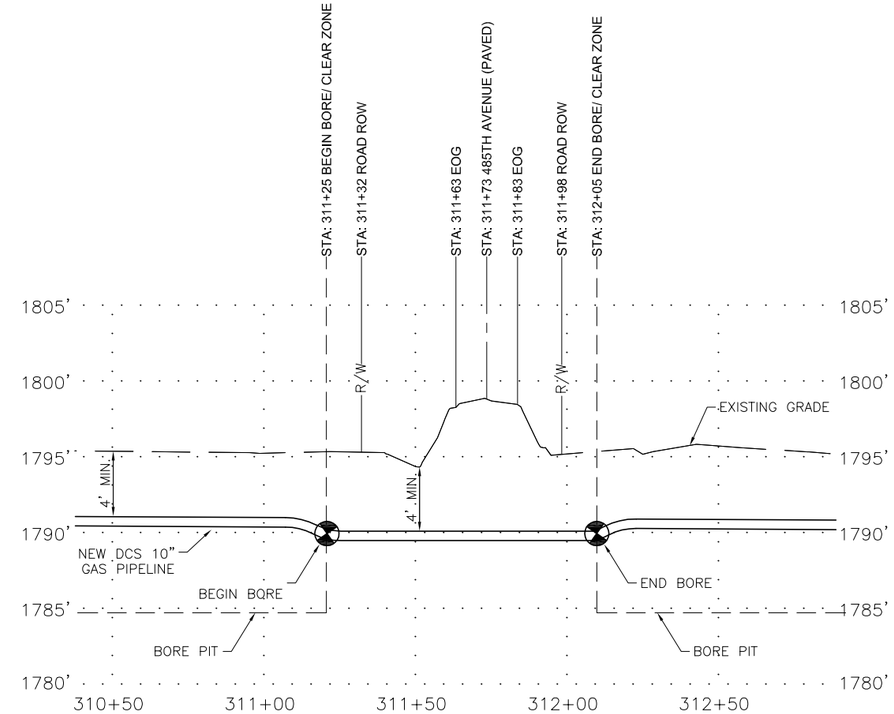

REVISIONS		
No.	DATE	
1	11/17/10	UPDATED SHEET TITLE

BASIN ELECTRIC POWER COOPERATIVE
A Touchstone Energy® Cooperative

MONTANA-DAKOTA UTILITIES CO.
A Division of MDU Resources Group, Inc.

DEER CREEK STATION GAS PIPELINE
DEUEL & BROOKINGS COUNTY, SOUTH DAKOTA
DCS–CD–0NG–0008

DRAWN BY: AME | CHECK BY: SDR
SIGNED BY: DPY
DATE: JANUARY 2011 ENGINEER
GAS PIPELINE BORING – B10 AT 199TH STREET & B11 AT 485TH AVENUE
DCS–B08