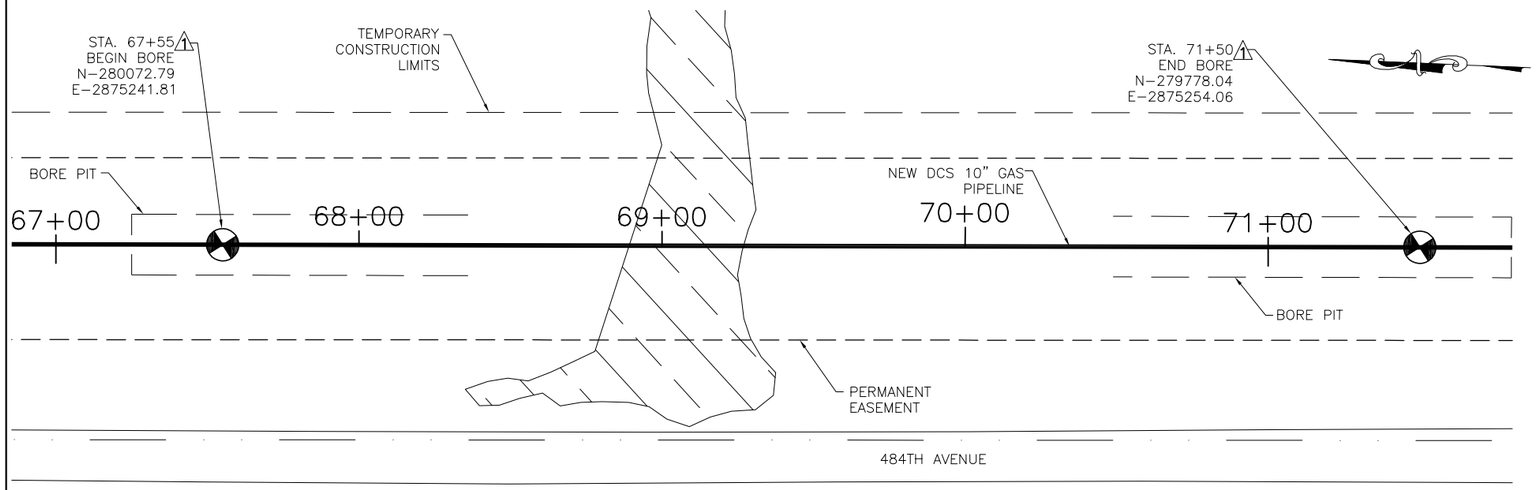

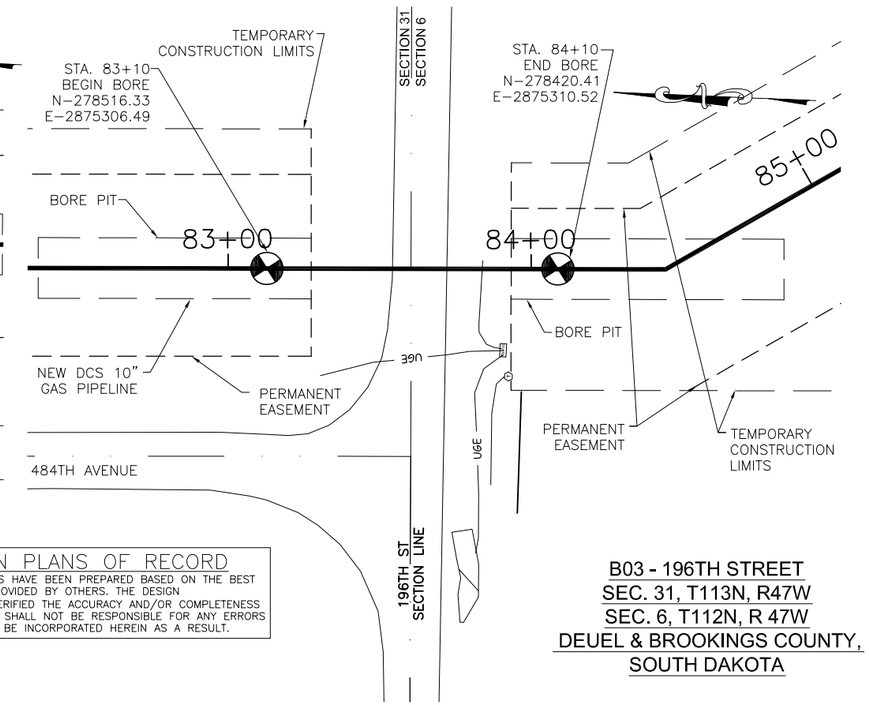

B02 - PEM - 23
SEC. 31, T113N, R47W
DEUEL COUNTY,
SOUTH DAKOTA

B03 - 196TH STREET
SEC. 31, T113N, R47W
SEC. 6, T112N, R 47W
DEUEL & BROOKINGS COUNTY,
SOUTH DAKOTA

NOTE:
BEARINGS AND DISTANCES ARE BASED ON THE SOUTH DAKOTA STATE PLANE COORDINATE SYSTEM, NORTH ZONE – NAD83 (US SURVEY FEET)

LAND DIMENSION INFORMATION FOR THIS EXHIBIT WAS DERIVED FROM LAND SURVEY DATA.

ALL UNDERGROUND UTILITIES ARE SHOWN IN GENERAL LOCATION. CONTRACTOR TO FIELD VERIFY PRIOR TO CONSTRUCTION.

SEE PLAN AND PROFILE SHEETS FOR LEGEND.

0 25' 50' 100'
SCALE IN FEET

CONSTRUCTION PLANS OF RECORD
THESE RECORD DOCUMENTS HAVE BEEN PREPARED BASED ON THE BEST AVAILABLE INFORMATION PROVIDED BY OTHERS. THE DESIGN PROFESSIONAL HAS NOT VERIFIED THE ACCURACY AND/OR COMPLETENESS OF THIS INFORMATION AND SHALL NOT BE RESPONSIBLE FOR ANY ERRORS OR OMISSIONS WHICH MAY BE INCORPORATED HEREIN AS A RESULT.

REGISTERED PROFESSIONAL ENGINEER
REG NO. 9918
DAVID P. YEXLEY
SOUTH DAKOTA

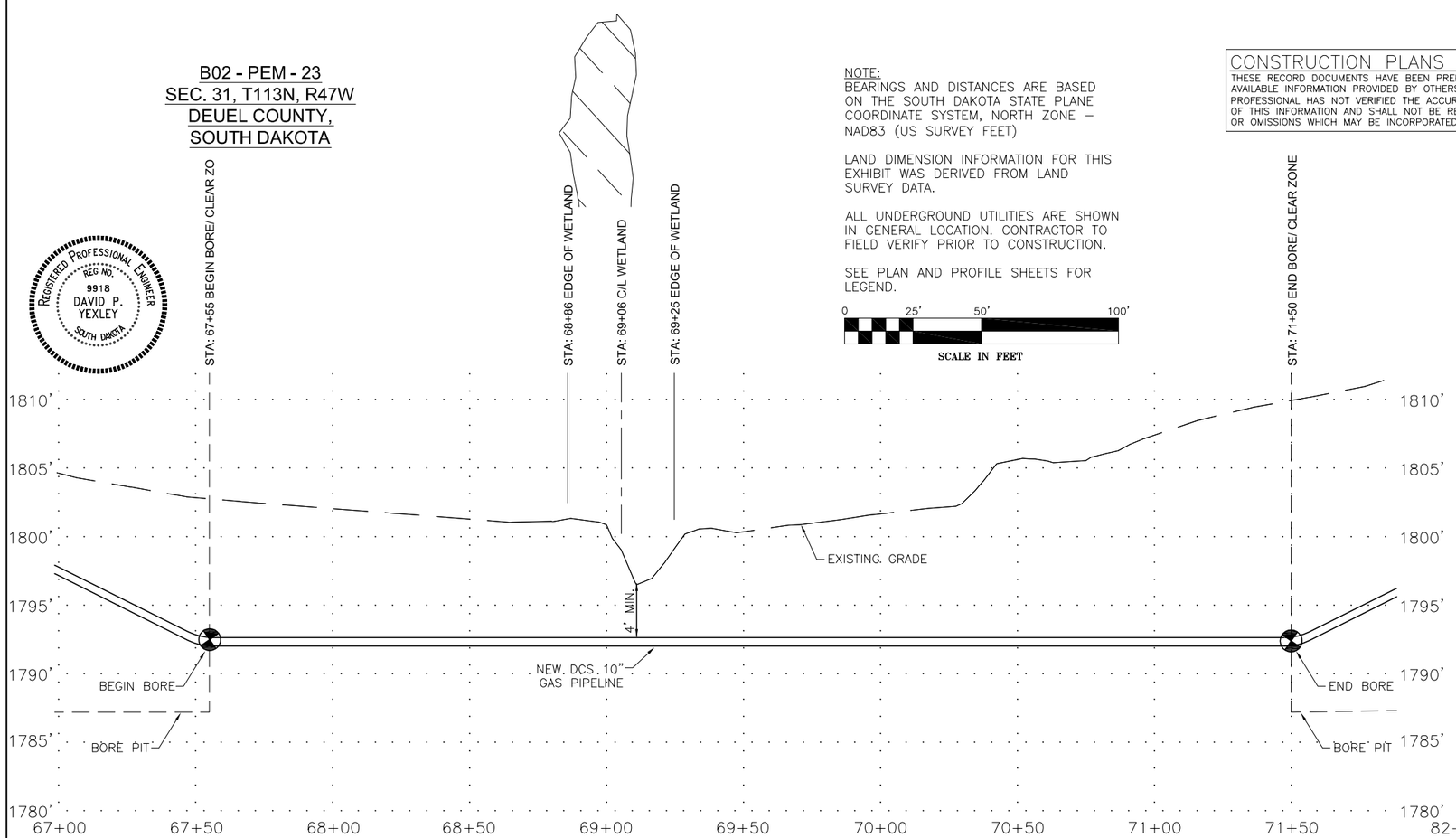

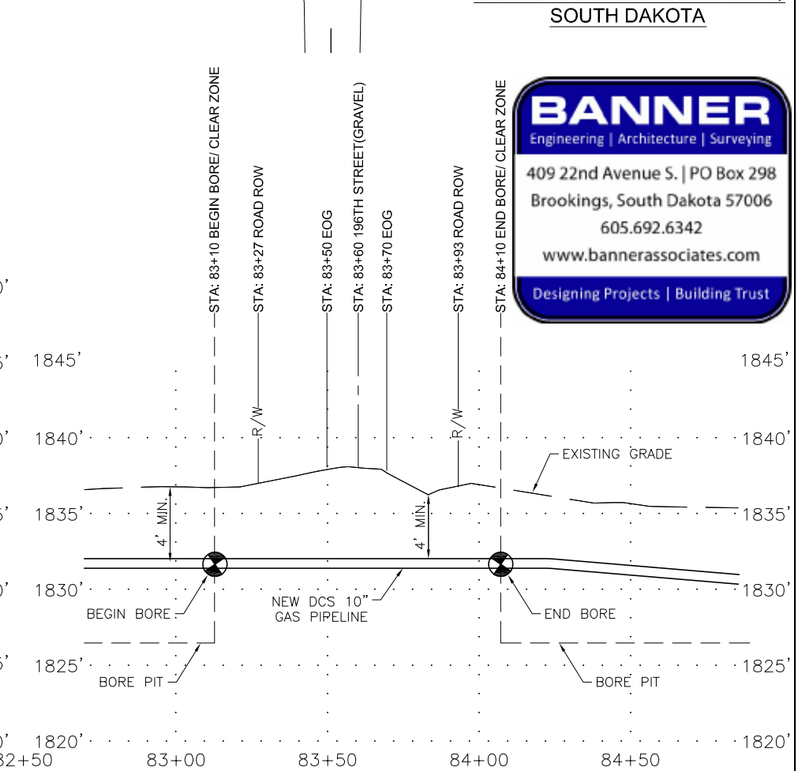

BANNER
Engineering | Architecture | Surveying
409 22nd Avenue S. | PO Box 298
Brookings, South Dakota 57006
605.692.6342
www.bannerassociates.com
Designing Projects | Building Trust

REVISIONS				
No.	DATE		BY	CKD.
1	11/17/10	BEGIN & END OF BORE CHANGE		

BASIN ELECTRIC POWER COOPERATIVE
A Touchstone Energy® Cooperative

MONTANA-DAKOTA UTILITIES CO.
A Division of MDU Resources Group, Inc.

DEER CREEK STATION GAS PIPELINE
DEUEL & BROOKINGS COUNTY, SOUTH DAKOTA

DCS–CD–ONG–0002

DRAWN BY: AME CHECK BY: SDR
SIGNED BY: DPY
DATE: JANUARY 2011 ENGINEER
GAS PIPELINE BORING – B02 AT WETLAND & B03 AT 196TH STREET

DCS–B02