

**BEFORE THE PUBLIC UTILITIES COMMISSION
OF THE STATE OF SOUTH DAKOTA**

**IN THE MATTER OF THE REQUEST FOR)
APPROVAL OF AN ELECTRIC SERVICE)
TERRITORY BOUNDARY AGREEMENT)
BETWEEN BERESFORD MUNICIPAL)
ELECTRIC DEPARTMENT AND)
SOUTHEASTERN ELECTRIC COOPERATIVE,)
INC.)**

**ORDER GRANTING
APPROVAL OF ELECTRIC
SERVICE TERRITORY
BOUNDARY AGREEMENT**

EL14-089


On October 24, 2014, the South Dakota Public Utilities Commission (Commission) received a filing from the Commission's staff (Staff) regarding an electric service territory boundary agreement between Beresford Municipal Electric Department and Southeastern Electric Cooperative, Inc. This filing is made pursuant to current efforts of the Commission to verify electric territory mapping data for conversion to electronic format and use in a geographic information system (GIS) database. With the assistance of the above-referenced utilities, Staff has confirmed the service territory boundary shared by these utilities and has prepared updated mapping information. Staff asks for approval of the agreement to update official mapping data to properly reflect the service territory boundaries shared by the utilities in this docket.

On October 30, 2014, the Commission electronically transmitted notice of the filing and the intervention deadline of November 14, 2014, to interested individuals and entities on the Commission's PUC Weekly Filings electronic listserv. No petitions to intervene or comments were filed. The Commission has jurisdiction over this matter pursuant to SDCL 49-34A, specifically, 49-34A-42, 49-34A-43, and 49-34A-55.


At its regularly scheduled meeting on November 25, 2014, the Commission considered this matter. Staff requested approval of the agreement in order to update official electric service territory mapping data to accurately reflect current service territories served by the utilities. The Commission voted unanimously to approve the agreement. It is therefore


ORDERED, that the request for approval of the agreement to update mapping data to reflect current electric service territory boundaries shared by Beresford Municipal Electric Department and Southeastern Electric Cooperative, Inc. is hereby granted.

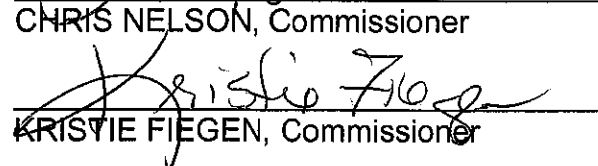
Dated at Pierre, South Dakota, this 25th day of November, 2014.

CERTIFICATE OF SERVICE	
The undersigned hereby certifies that this document has been served today upon all parties of record in this docket, as listed on the docket service list, electronically.	
By:	
Date:	<u>11.25.14</u>
(OFFICIAL SEAL)	

BY ORDER OF THE COMMISSION:


GARY HANSON, Chairman


CHRIS NELSON, Commissioner


KRISTIE FIEGEN, Commissioner