Ex 9

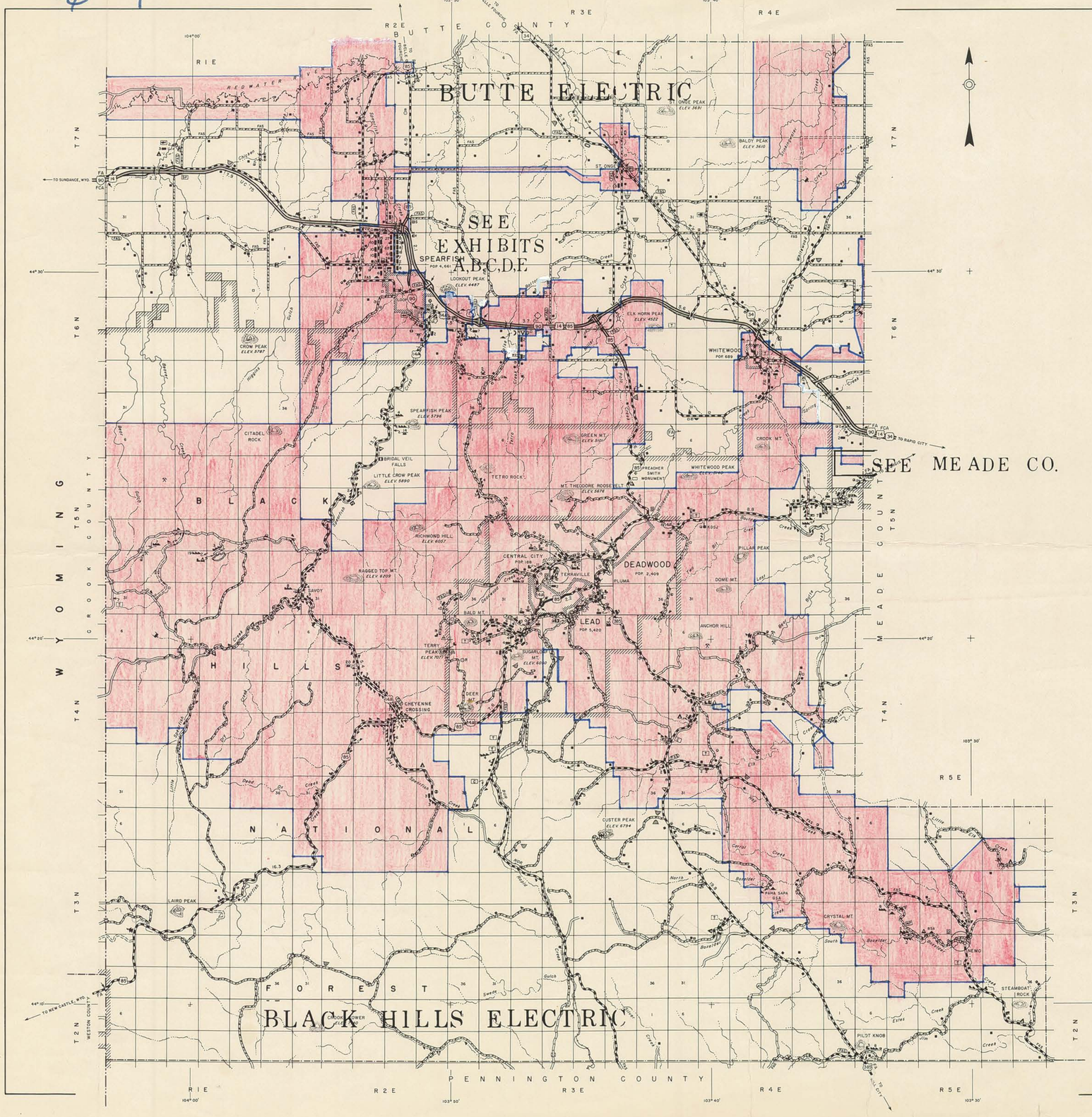

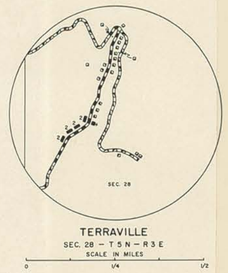

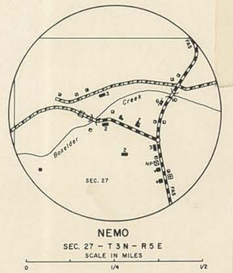

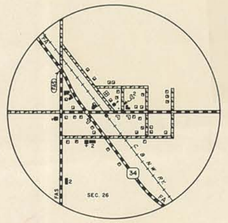

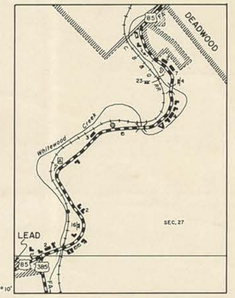

PUBLIC UTILITY COMMISSION

OFFICIAL ELECTRIC TERRITORY

BLACK HILLS POWER & LIGHT

REA

SEE Docket
EL 90-03
EL 94-025
EL 96-021
EL 03-028
EL 05-014

GENERAL HIGHWAY MAP

LAWRENCE COUNTY

SOUTH DAKOTA

PREPARED BY THE
SOUTH DAKOTA DEPARTMENT OF TRANSPORTATION
OFFICE OF SYSTEM ANALYSIS
IN COOPERATION WITH THE
U.S. DEPARTMENT OF TRANSPORTATION
FEDERAL HIGHWAY ADMINISTRATION

SCALE
0 1 2 3 4 5 MILES

1974

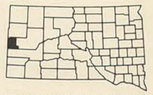

LAMBERT CONFORMAL CONIC PROJECTION

U.S. AND STATE NUMBERED HIGHWAYS AND THE FEDERAL-AID PRIMARY AND FEDERAL-AID SECONDARY SYSTEM AS OF MAY 30, 1975

COPIES OF THIS MAP ARE AVAILABLE FOR PUBLIC USE AT NOMINAL COST.
S.D. Department of Transportation
Office of System Analysis
Pierre, South Dakota 57501

© 1975 S.D. DEPARTMENT OF TRANSPORTATION